

Paulding & Van Wert Counties • Convoy, Ohio

20± miles southeast of Fort Wayne, IN

40± miles northwest of Lima, OH

**934±
ACRES**

6 Farms • 11 Tracts

2,000 Head Capacity Dairy with approximately
1,825 Free Stalls and Double-30 Parlor.

The farms include a high percentage tillable with excellent
soils in a strong agricultural area.

The growing crop is negotiable for 2016 harvest.

All six farms are within a 6± mile radius.

COMPLETE DAIRY DISPERSAL AUCTION

REAL ESTATE:

WEDNESDAY, SEPTEMBER 7 @ 6 PM

Auction held at Van Wert County Fairgrounds

CATTLE:

THURSDAY, SEPTEMBER 8 @ 10 AM

Auction held on site

EQUIPMENT:

THURSDAY, SEPTEMBER 15 @ 10 AM

Auction held on site

DOUBLE-30 PARLOR

2,000 HEAD CAPACITY

INFORMATION BOOKLET

Owners will entertain
non-contingent offers on
the dairy, cattle and equipment
as a total package until
Monday, August 8th.

800-451-2709

SCHRADER
Real Estate and Auction Company, Inc.

DISCLAIMER:

This Information Booklet has been assembled on behalf of Blue Stream Dairy, LLC, Ohio Decorative Products, LLC and Moeller Land & Cattle Company, Inc. (collectively, the "Owner") for purposes of the auctions to be conducted on September 7, 8 and 15, 2016 by Schrader Real Estate and Auction Co., Inc. ("Auction Company"). The information in this booklet consists of: (i) Owner-supplied historical information regarding the property; and (ii) third party information regarding legal, production and permitting information pertaining to the operation of a CAFO permitted dairy.

The Auction Company is not qualified and have not undertaken to evaluate, interpret or vouch for any information or reports regarding any purported legal, production or permitting information of the dairy operation to be offered at auction. The Auction Company has attempted to identify the sources of the information provided herein. If there is any question regarding the source of any information, please contact the Auction Company for clarification.

The marketing materials prepared for this auction, including this Information Booklet, have been designed for prospective bidders who have (or have access to) the expertise necessary to independently evaluate the production and permitting information of the property and the legal issues relevant to the dairy operation offered for sale. Such marketing materials are not intended as a complete record of information pertaining to the property and the dairy operation, nor are they intended as a substitute for a complete and independent investigation and evaluation by a prospective bidder and its qualified advisers. All prospective bidders are responsible for obtaining their own independent technical and legal advice and for conducting their own independent investigation and evaluation of the property and permitting of the dairy operation at the auction and the information and reports provided with respect thereto.

OWNER'S REPRESENTATIVES MAKE NO REPRESENTATION OR WARRANTY REGARDING THE PROPERTY OR PERMITS REQUIRED FOR OPERATION OF THE DAIRY. AUCTION COMPANY SHALL HAVE NO LIABILITY WITH RESPECT TO, AND HEREBY DISCLAIM ALL REPRESENTATIONS AND WARRANTIES CONTAINED IN, ANY INFORMATION OR REPORTS PROVIDED BY OWNER AND/OR THIRD PARTIES IN CONNECTION WITH THIS AUCTION.

OWNER: Blue Stream Dairy, et al

Auction Company: Schrader Real Estate and Auction Company, Inc.

3% Buyer's Premium on the sale of Real Estate



BOOKLET INDEX

- BIDDER PRE-REGISTRATION
- ONLINE BIDDING REGISTRATION FORM
- LOCATION MAP & GAZETTEER MAP
- AERIAL & SOIL MAPS
- SURVEYS
- FSA 156 EZ & MAPS
- TILE MAPE (Tract 4)
- DAIRY SITE PLAN
- DAIRY SCORECARD
- MILK CHECK REPORTS
- SITE DEVELOPMENT PLANS
- DAIRY INFORMATION
- RESIDENTIAL PROPERTY & LEAD BASED
PAINT DISCLOSURE FORMS
- TAX RECORDS
- PHOTOS
- CATTLE SUMMARY

Contact the Auction Company for more information regarding:

- NPDES / CAFO permits
- Wind easements
- Preliminary title insurance schedules



REGISTRATION FORMS

BIDDER PRE-REGISTRATION FORM

WEDNESDAY, SEPTEMBER 7, 2016

934+/- ACRES – VAN WERT & PAULDING COUNTIES, OHIO

This form must be received at Schrader Real Estate and Auction Company, Inc.,
P.O. Box 508, Columbia City, IN, 46725
Fax # 260-244-4431, no later than Wednesday, August 31, 2016.

BIDDER INFORMATION

(FOR OFFICE USE ONLY)

Name _____

Bidder # _____

Address _____

City/State/Zip _____

Telephone: (Res) _____ (Office) _____

My Interest is in Tract or Tracts # _____

BANKING INFORMATION

Check to be drawn on: (Bank Name) _____

City, State, Zip: _____

Contact: _____ Phone No: _____

HOW DID YOU HEAR ABOUT THIS AUCTION?

☐ Brochure ☐ Newspaper ☐ Signs ☐ Internet ☐ Radio ☐ TV ☐ Friend

☐ Other _____

WOULD YOU LIKE TO BE NOTIFIED OF FUTURE AUCTIONS?

☐ Regular Mail ☐ E-Mail E-Mail address: _____

☐ Tillable ☐ Pasture ☐ Ranch ☐ Timber ☐ Recreational ☐ Building Sites

What states are you interested in? _____

Note: If you will be bidding for a partnership, corporation or other entity, you must bring documentation with you to the auction which authorizes you to bid and sign a Purchase Agreement on behalf of that entity.

I hereby agree to comply with terms of this sale including, but not limited to, paying all applicable buyer's premiums, and signing and performing in accordance with the contract if I am the successful bidder. Schrader Real Estate and Auction Company, Inc. represents the Seller in this transaction.

Signature: _____ Date: _____

Online Auction Bidder Registration
934± Acres • Van Wert & Paulding Counties, Ohio
Wednesday, September 7, 2016

This registration form is for the auction listed above only. The person signing this form is personally responsible for any bids placed on the auction site, whether bidding on behalf of their personal account or on behalf of a corporation or other third party. If you are bidding on behalf of a third party, you are responsible for obtaining the necessary documentation authorizing you to bid on behalf of the third party. Schrader Real Estate and Auction Co., Inc. will look to the herein registered bidder for performance on any bid placed on this auction if you are the successful high bidder.

As the registered bidder, I hereby agree to the following statements:

1. My name and physical address is as follows:

My phone number is: _____

2. I have received the Real Estate Bidder's Package for the auction being held on Wednesday, September 7, 2016 at 6:00 PM.
3. I have read the information contained in the Real Estate Bidder's Package as mailed to me or by reading the documents on the website (www.schraderauction.com) and understand what I have read.
4. I hereby agree to comply with all terms of this sale, including paying all applicable buyer's premiums, and signing and performing in accordance with the Real Estate Purchase Agreement if I am the successful bidder.
5. I understand that Schrader Real Estate and Auction Co., Inc. represent the Seller in this transaction.
6. I am placing a deposit with Schrader Real Estate and Auction Co., Inc. Escrow in the amount of \$_____. I understand that the maximum bid or combination of bids I place may not exceed an amount equal to ten times the amount of my deposit. My deposit is being conveyed herewith in the form of a cashier's check payable to Schrader Real Estate and Auction, Co., Inc. Escrow or via wire transfer to the escrow account of Schrader Real Estate and Auction, Co., Inc. per the instructions below. I understand that my deposit money will be returned in full if I am not the successful high bidder on any tract or combination of tracts.

Schrader Real Estate & Auction Company, Inc.
950 North Liberty Drive / P.O. Box 508, Columbia City, IN 46725
Phone 260-244-7606; Fax 260-244-4431

For wire instructions please call 1-800-451-2709.

7. My bank routing number and bank account number is: _____. (This for return of your deposit money). My bank name and address is:

8. **TECHNOLOGY DISCLAIMER:** Schrader Real Estate and Auction Co., Inc., its affiliates, partners and vendors, make no warranty or guarantee that the online bidding system will function as designed on the day of sale. Technical problems can and sometimes do occur. If a technical problem occurs and you are not able to place your bid during the live auction, Schrader Real Estate and Auction Co., Inc., its affiliates, partners and vendors will not be held liable or responsible for any claim of loss, whether actual or potential, as a result of the technical failure. I acknowledge that I am accepting this offer to place bids during a live outcry auction over the Internet *in lieu of actually attending the auction* as a personal convenience to me.
9. This document and your deposit money must be received in the office of Schrader Real Estate & Auction Co., Inc. by **4:00 PM, Wednesday, August 31, 2016**. Send your deposit and return this form via fax to: **260-244-4431**.

I understand and agree to the above statements.

Registered Bidder's signature

Date

Printed Name

This document must be completed in full.

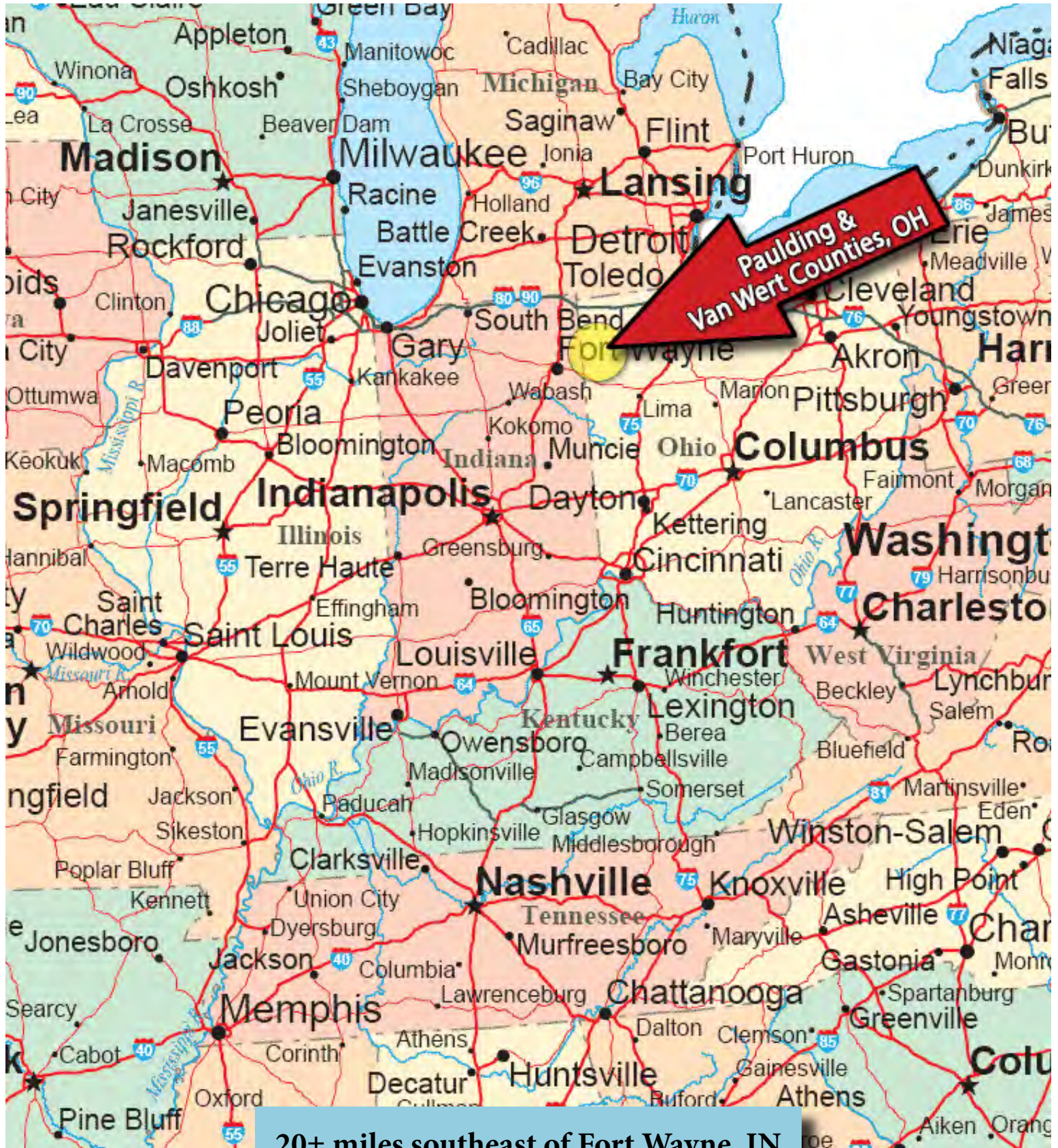
Upon receipt of this completed form and your deposit money, you will be sent a bidder number and password via e-mail. Please confirm your e-mail address below:

E-mail address of registered bidder: _____

Thank you for your cooperation. We hope your online bidding experience is satisfying and convenient. If you have any comments or suggestions, please send them to:
kevin@schraderauction.com or call Kevin Jordan at 260-229-1904.

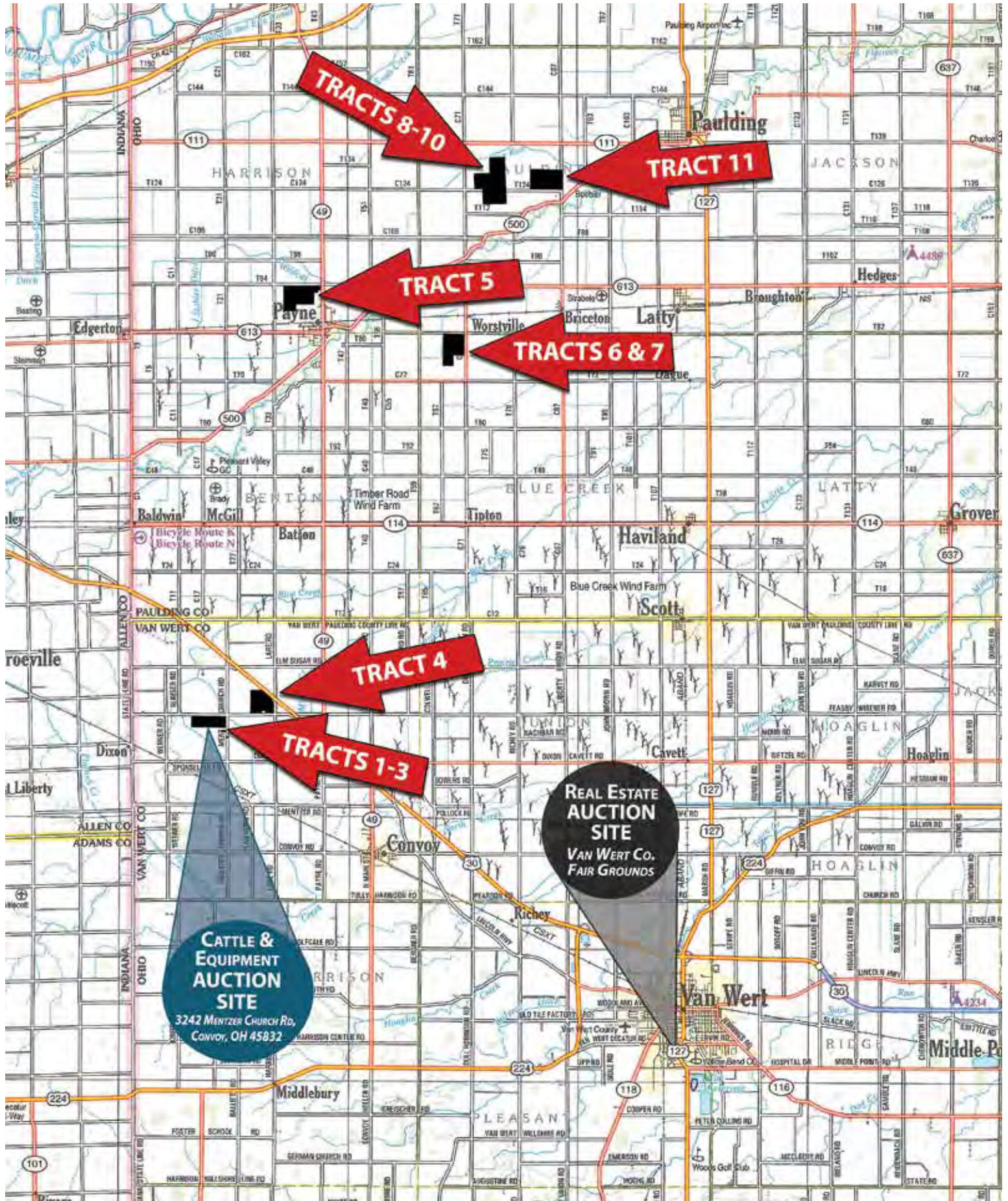
MAPS

LOCATION MAP



20± miles southeast of Fort Wayne, IN
40± miles northwest of Lima, OH

GAZETEER MAP



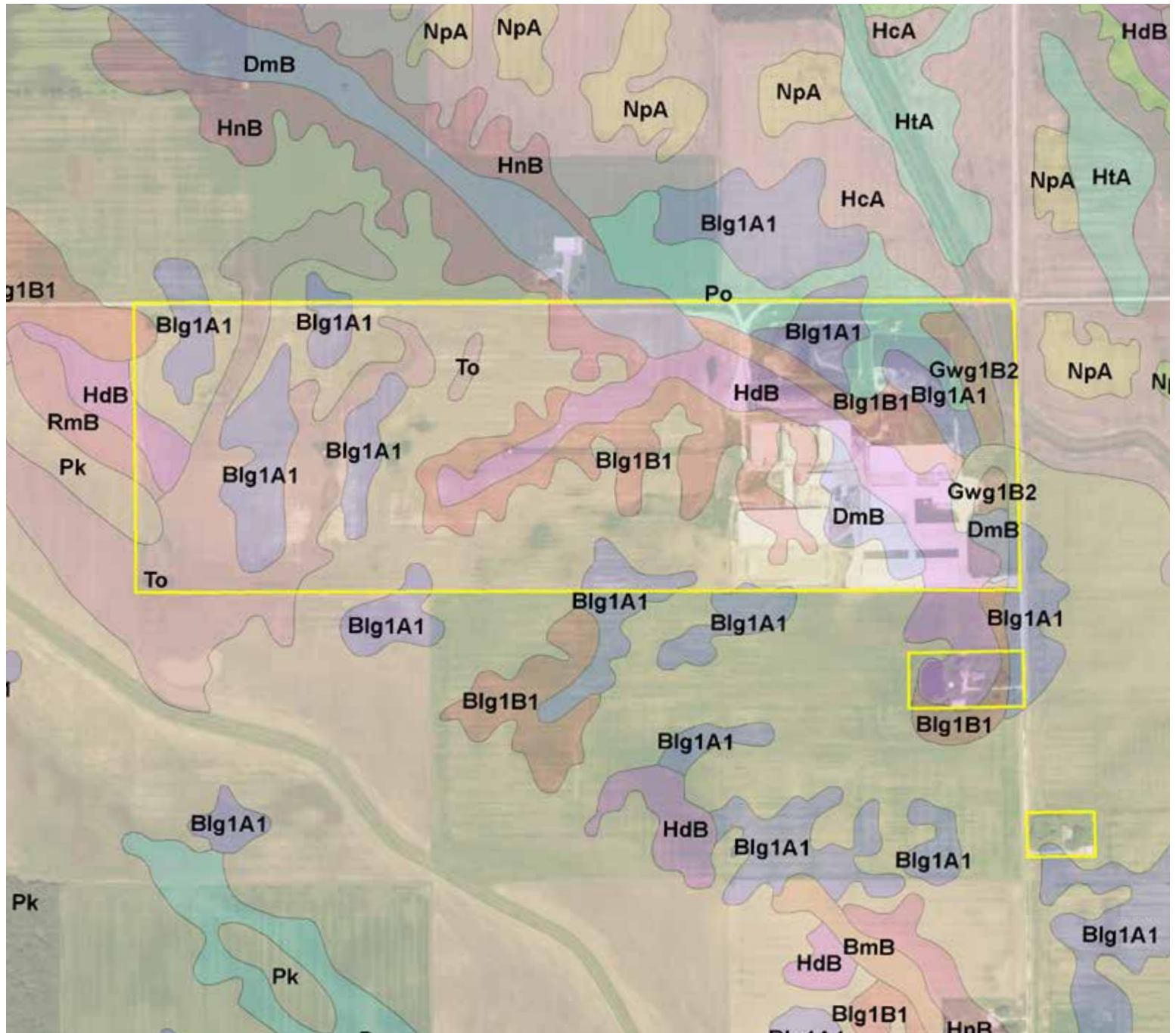


AERIAL & SOIL MAPS

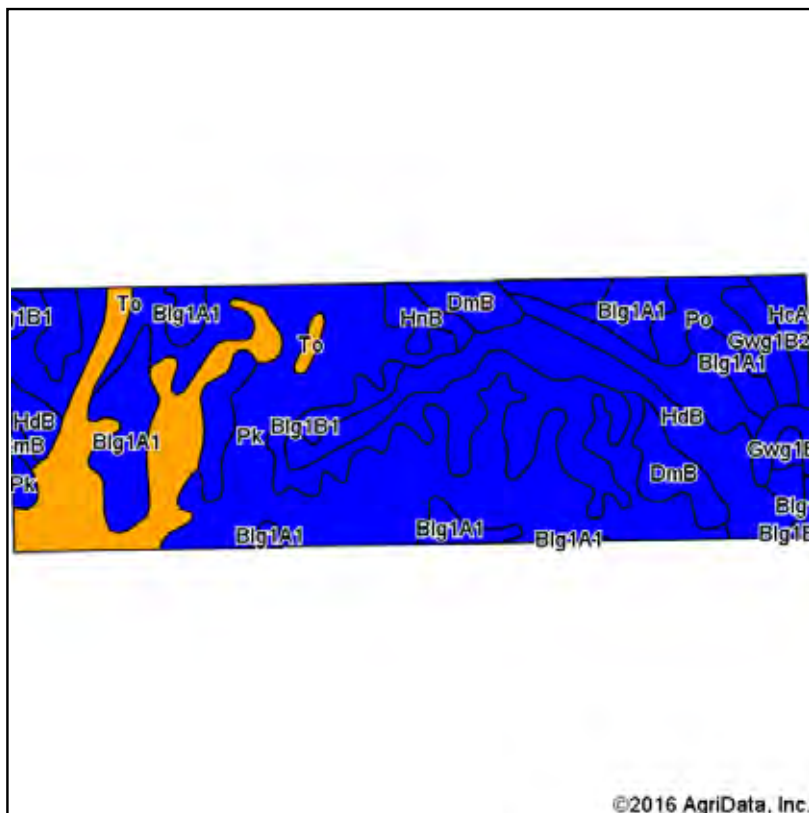
AERIAL MAP - TRACTS 1, 2 & 3




SOIL MAP - TRACTS 1, 2 & 3



SOIL MAP - TRACTS 1, 2 & 3



Soils data provided by USDA and NRCS.



State: **Ohio**
 County: **Van Wert**
 Location: **17-1S-1E**
 Township: **Tully**
 Acres: **119.28**
 Date: **6/2/2016**

SCHRADER
 Real Estate and Auction Company, Inc.

Maps Provided By:
surety
 CUSTOMIZED ONLINE MAPPING
 © AgriData, Inc. 2016 www.AgriDataInc.com



Area Symbol: OH161, Soil Area Version: 14

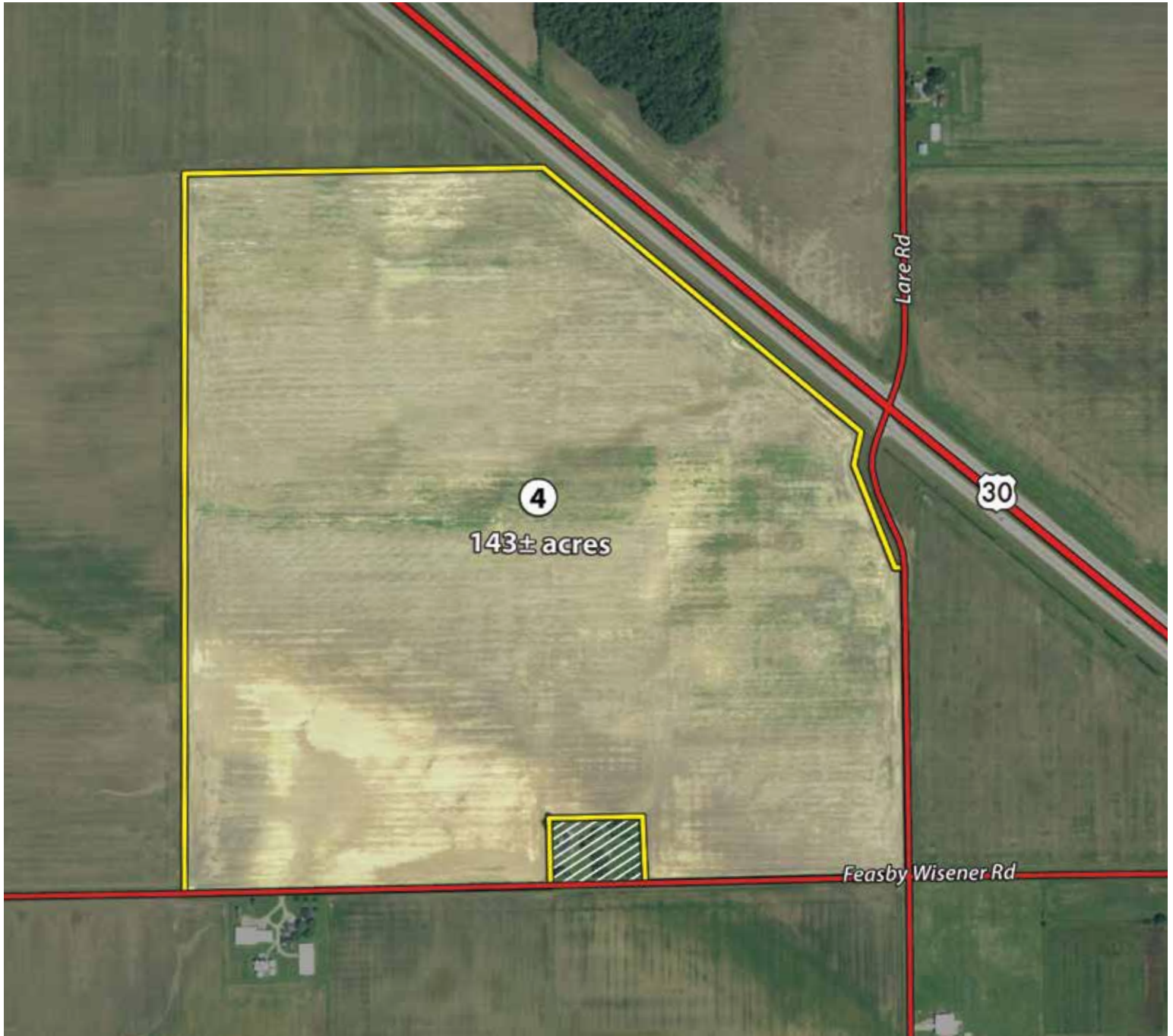
Code	Soil Description	Acres	Percent of field	Non-Irr Class Legend	Non-Irr Class	Corn	Grass legume hay	Grass legume pasture	Oats	Soybeans	Sugar beets	Tomatoes	Winter wheat	*eFOTG PI
Pk	Pewamo silty clay loam, 0 to 1 percent slopes	42.88	35.9%		Ilw	157	5	10.5		47			64	84
Blg1B1	Blount silt loam, ground moraine, 2 to 4 percent slopes	16.77	14.1%		Ile	137	4.6	9		44			61	75
Blg1A1	Blount silt loam, ground moraine, 0 to 2 percent slopes	16.24	13.6%		Ilw	141	4.6	9.3		45			63	77
To	Toledo silty clay, 0 to 1 percent slopes	13.65	11.4%		Illw	117			84	39.9	19.8		45	75
HdB	Haney loam, 2 to 6 percent slopes	12.49	10.5%		Ile	139	4		97	44	12	18	67	71
DmB	Digby loam, 2 to 6 percent slopes	5.84	4.9%		Ile	144			98	46	11.6	18.2	68	74
Po	Pewamo silty clay, 0 to 2 percent slopes	4.59	3.8%		Ilw	157	5	10.5		47			64	81
Gwg1B2	Glynwood silt loam, ground moraine, 2 to 6 percent slopes, eroded	2.62	2.2%		Ile	128	4.2	8.5		44			57	67
HcA	Hoytville silty clay loam, 0 to 1 percent slopes	2.08	1.7%		Ilw	150	5			42			60	83
HnB	Haskins loam, 2 to 6 percent slopes	1.78	1.5%		Ile	143			98	45	12	19.2	68	76
RmB	Rawson loam, 2 to 6 percent slopes	0.34	0.3%		Ile	137	4.2		96	43	12.4	18	66	72
Weighted Average						143.9	3.9	6.9	26.3	44.9	4.3	3.1	61.6	78.2

Area Symbol: OH161, Soil Area Version: 14

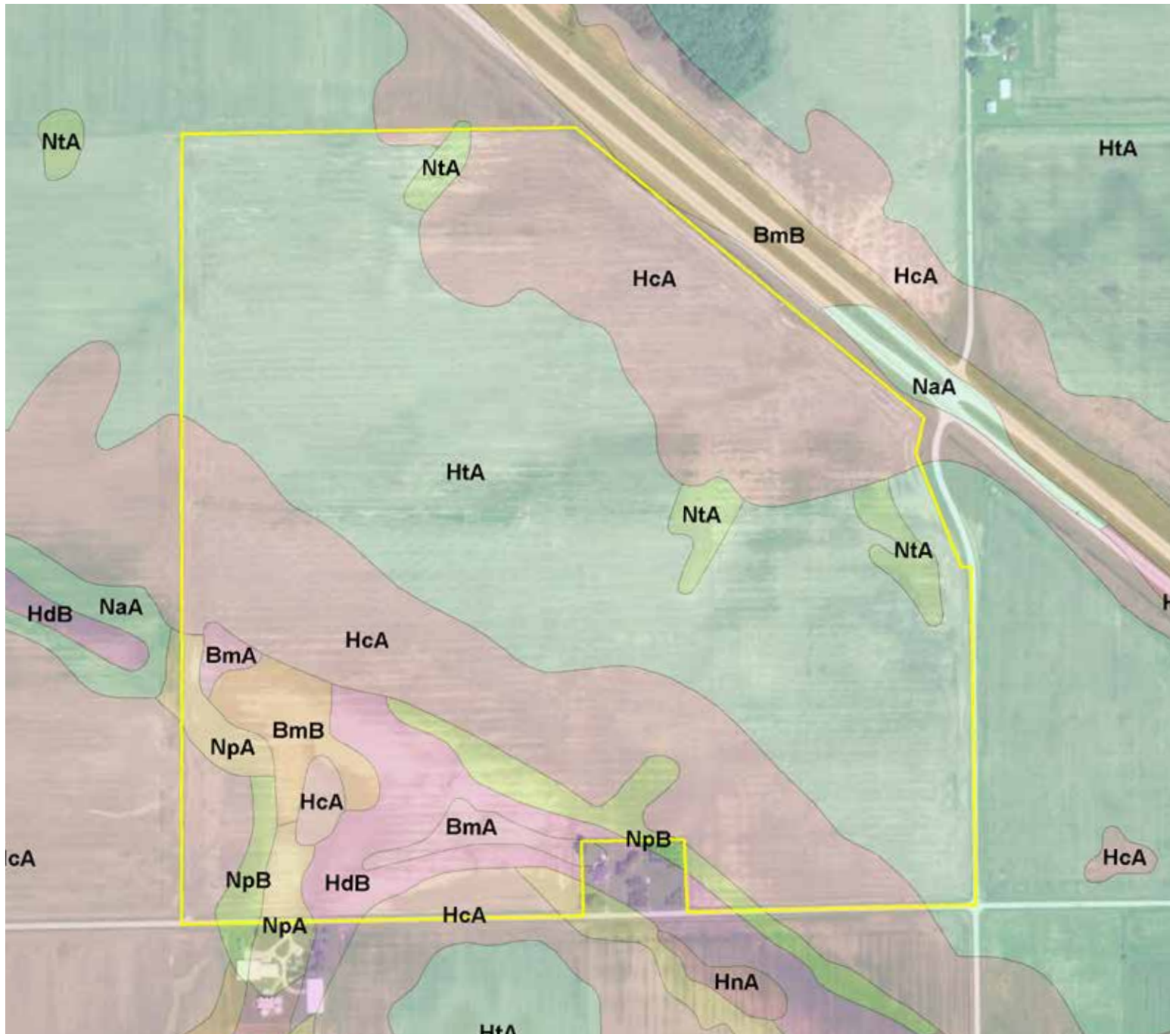
*eFOTG PI: Obtained from the NRCS eFOTG (<http://efotg.sc.egov.usda.gov>)

Soils data provided by USDA and NRCS.

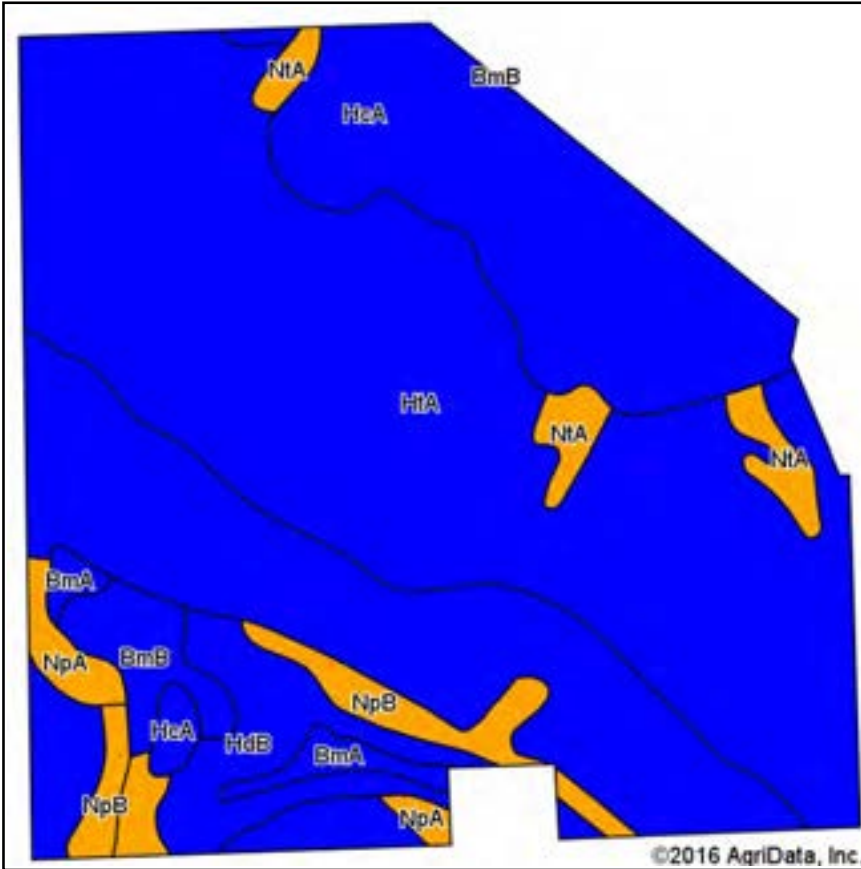
AERIAL MAP - TRACT 4



SOIL MAP - TRACT 4



SOIL MAP - TRACT 4



Soils data provided by USDA and NRCS.



State: **Ohio**
 County: **Van Wert**
 Location: **9-1S-1E**
 Township: **Tully**
 Acres: **142.52**
 Date: **6/7/2016**

SCHRADER
 Real Estate and Auction Company, Inc.

Maps Provided By:
surety
 CUSTOMIZED ONLINE MAPPING
 © AgriData, Inc. 2016 www.AgriDataInc.com



Area Symbol: OH161, Soil Area Version: 14

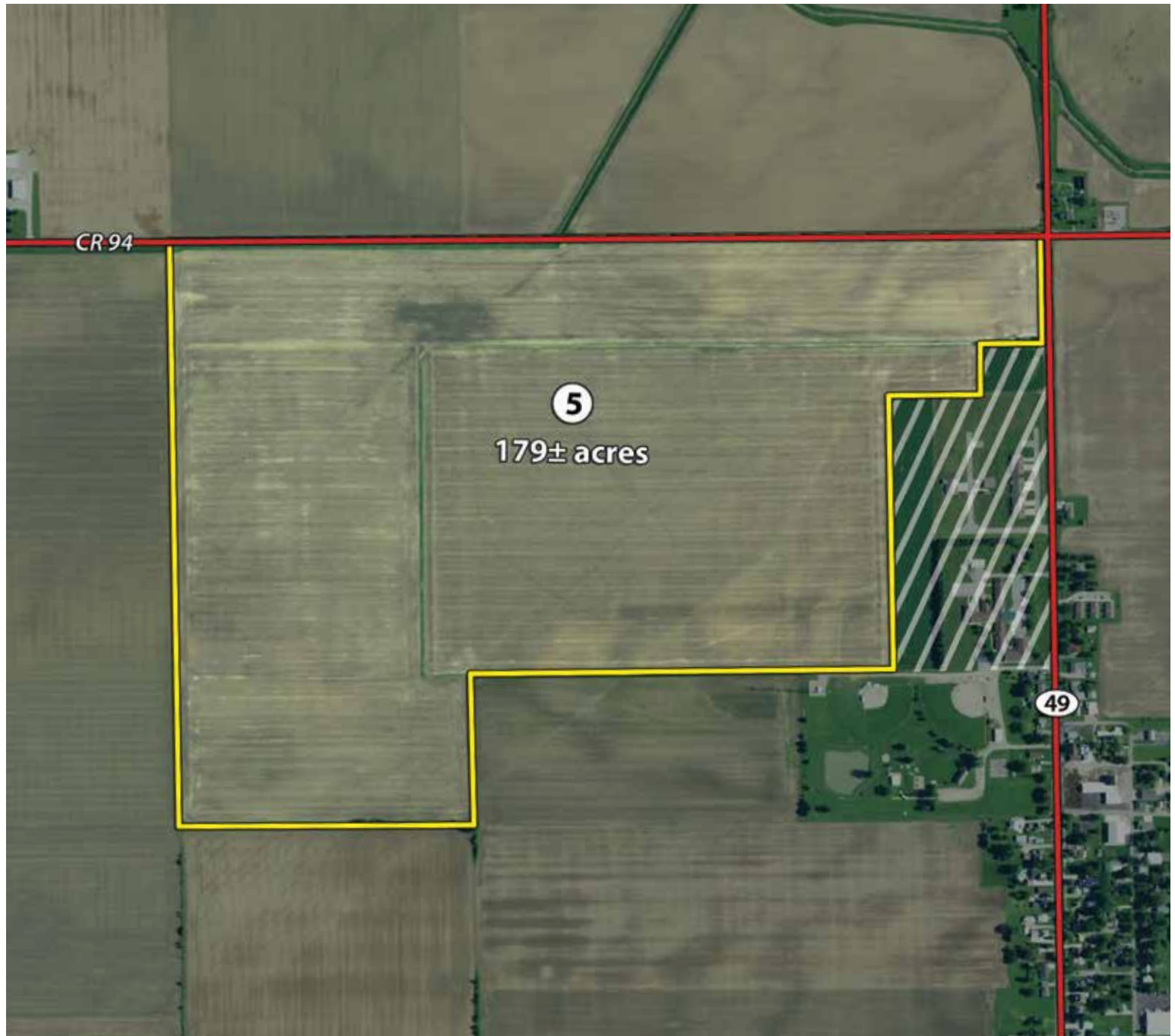
Code	Soil Description	Acres	Percent of field	Non-Irr Class Legend	Non-Irr Class	Corn	Corn silage	Grass legume hay	Oats	Pasture	Soybeans	Sugar beets	Tomatoes	Winter wheat	*eFOTG PI
HtA	Hoytville silty clay, 0 to 1 percent slopes	66.51	46.7%		Ilw	145		5		9.9	40			58	81
HcA	Hoytville silty clay loam, 0 to 1 percent slopes	53.00	37.2%		Ilw	150		5		9.9	42			60	83
HdB	Haney loam, 2 to 6 percent slopes	7.17	5.0%		Ile	139		4	97		44	12	18	67	71
NpB	Nappanee silt loam, 2 to 6 percent slopes	4.23	3.0%		Illc	124	17		89		39			59	70
BmB	Belmore loam, 2 to 6 percent slopes	3.38	2.4%		Ile	133			93		42			63	63
NtA	Nappanee silty clay loam, 0 to 2 percent slopes	3.32	2.3%		Illw	120	19		87		38			57	70
NpA	Nappanee silt loam, 0 to 2 percent slopes	2.92	2.0%		Illw	127	19		90		40			60	73
BmA	Belmore loam, 0 to 2 percent slopes	1.99	1.4%		Ils	137			96		43			66	66
Weighted Average						144.6	1.3	4.4	14.9	8.3	41	0.6	0.9	59.5	79.9

Area Symbol: OH161, Soil Area Version: 14

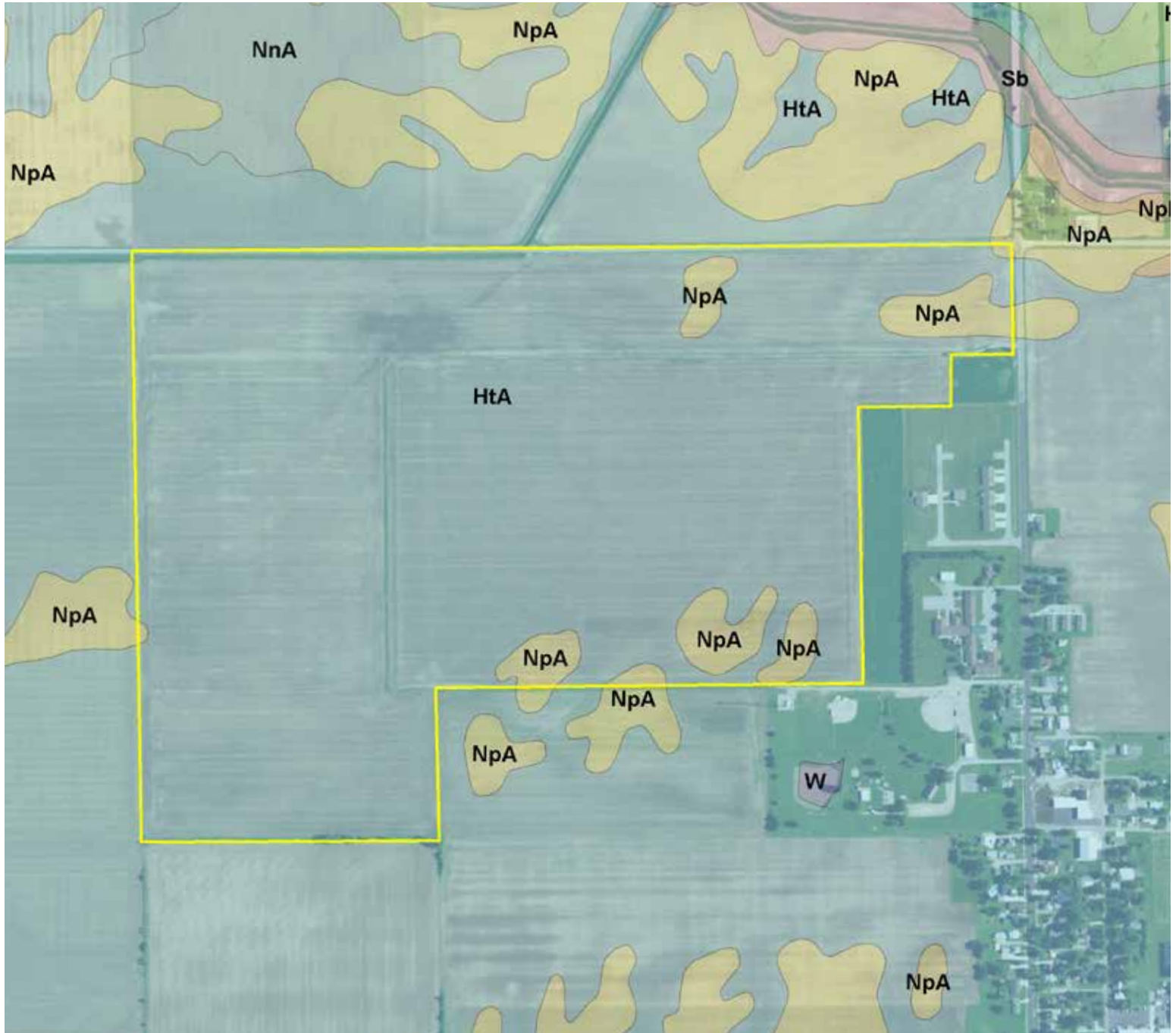
*eFOTG PI: Obtained from the NRCS eFOTG (<http://efotg.sc.egov.usda.gov>)

Soils data provided by USDA and NRCS.

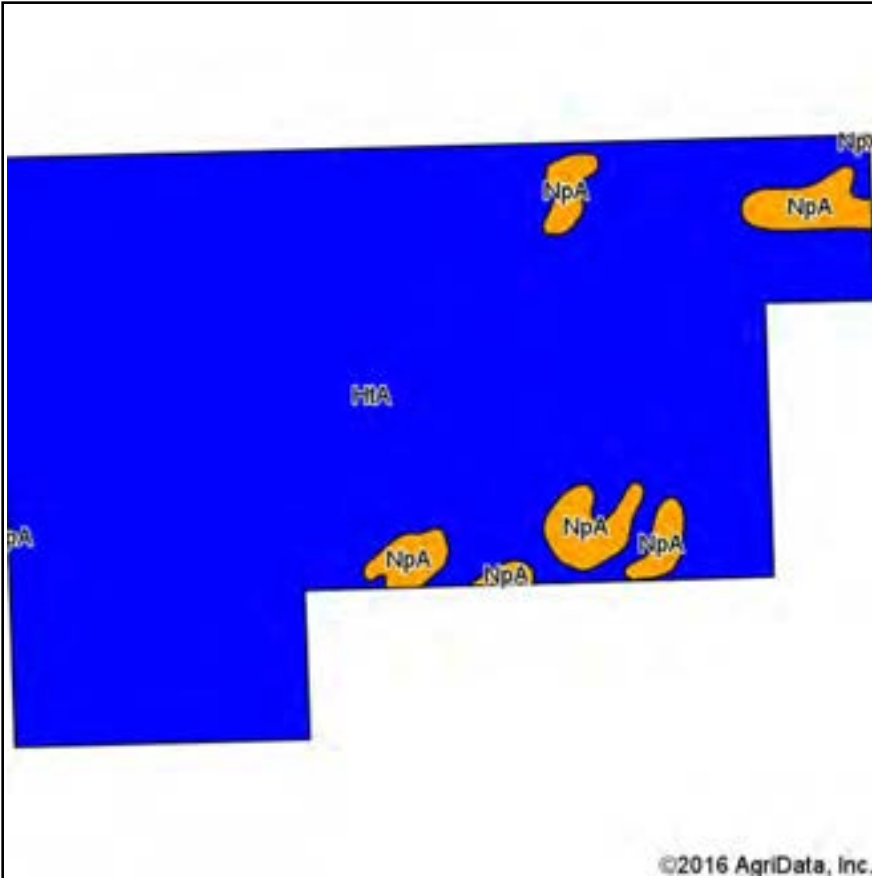
AERIAL MAP - TRACT 5



SOIL MAP - TRACT 5



SOIL MAP - TRACT 5



Soils data provided by USDA and NRCS.



State: **Ohio**
 County: **Paulding**
 Location: **34-2N-1E**
 Township: **Harrison**
 Acres: **185.47**
 Date: **6/23/2016**

SCHRADER
 Real Estate and Auction Company, Inc.

Maps Provided By:
surety
 CUSTOMIZED ONLINE MAPPING
 © AgriData, Inc. 2016 www.AgriDataInc.com



Area Symbol: OH125, Soil Area Version: 13

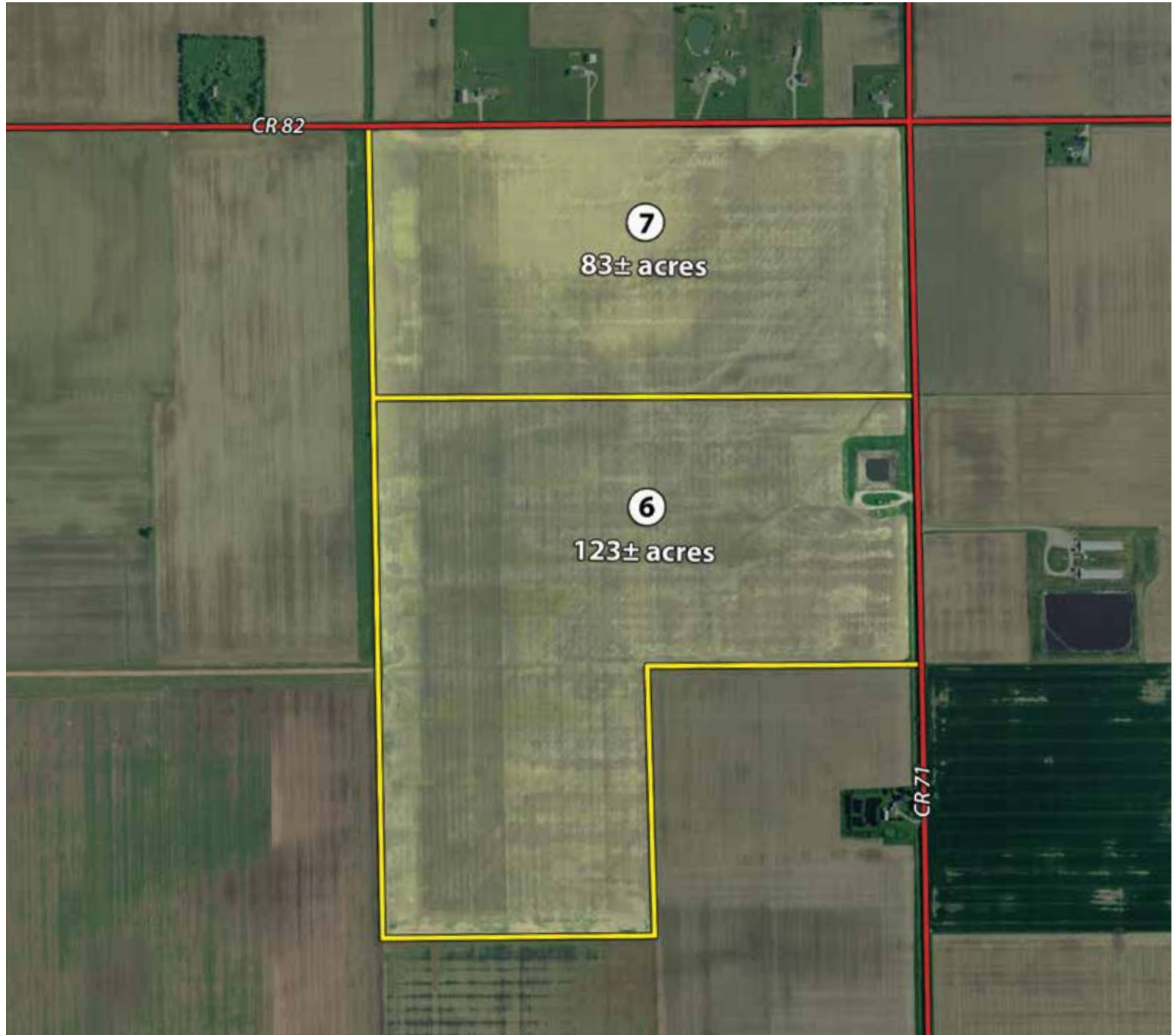
Code	Soil Description	Acres	Percent of field	Non-Irr Class Legend	Non-Irr Class	Corn	Grass legume hay	Oats	Orchardgrass red clover hay	Pasture	Soybeans	Winter wheat	*eFOTG PI
HtA	Hoytville silty clay, 0 to 1 percent slopes	175.50	94.6%		IIw	145	5			9.9	40	58	81
NpA	Nappanee silty clay loam, 0 to 2 percent slopes	9.97	5.4%		IIIw	108		80	4.2		40	48	70
Weighted Average						143	4.7	4.3	0.2	9.4	40	57.5	80.4

Area Symbol: OH125, Soil Area Version: 13

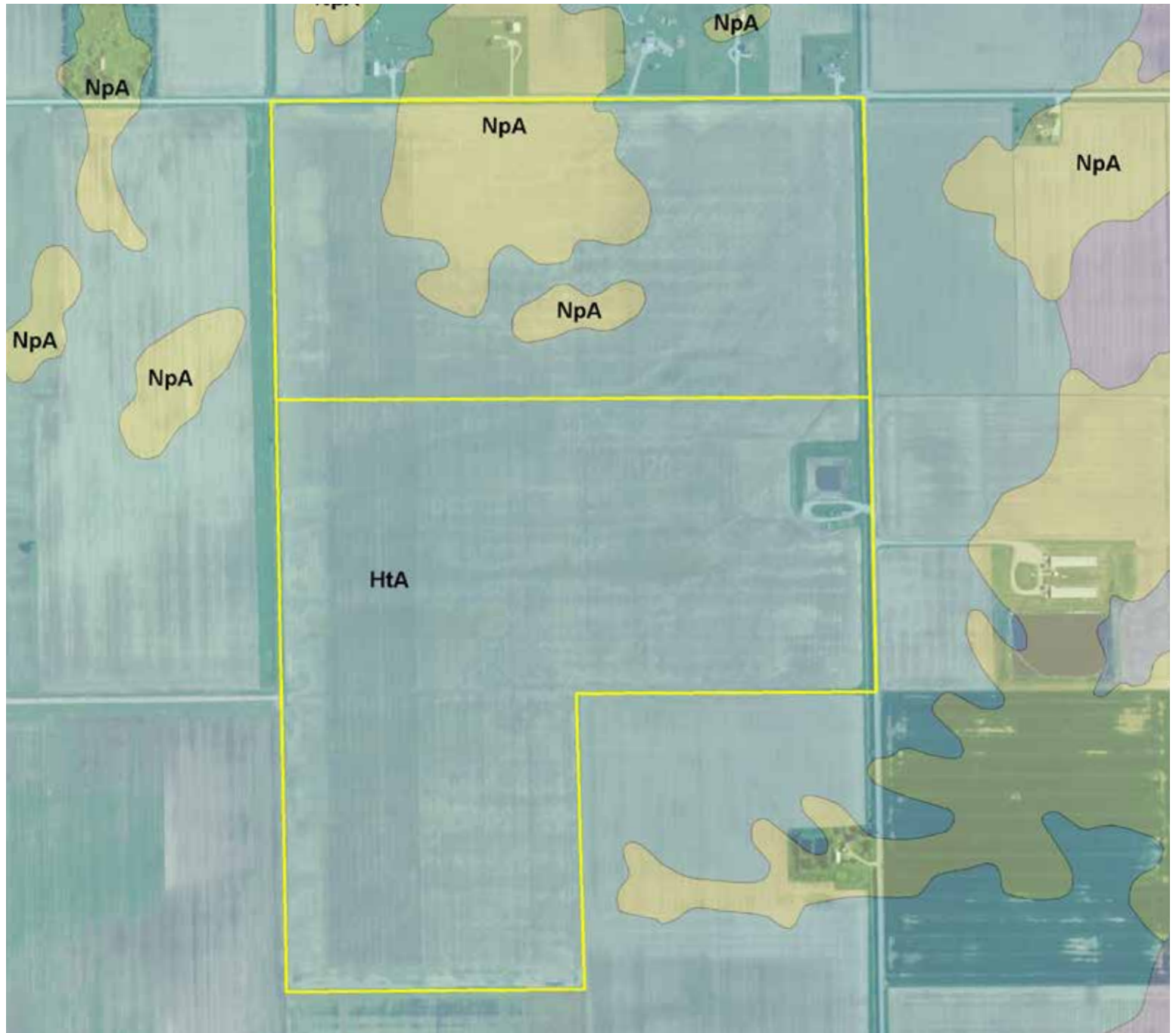
*eFOTG PI: Obtained from the NRCS eFOTG (<http://efotg.sc.egov.usda.gov>)

Soils data provided by USDA and NRCS.

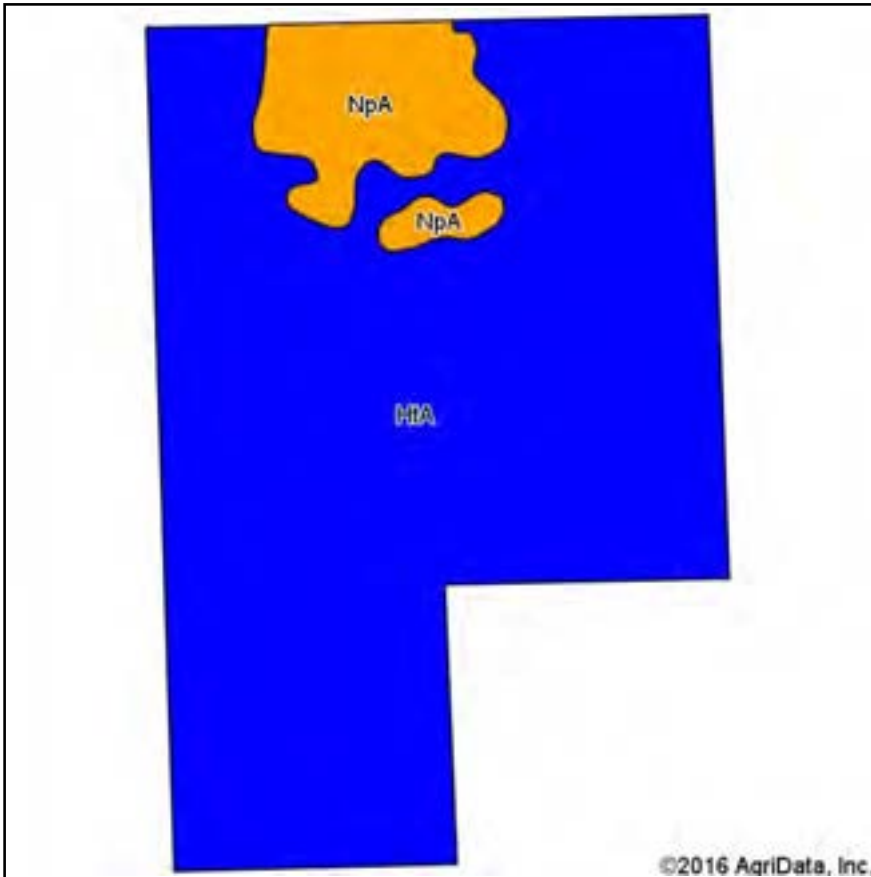
AERIAL MAP - TRACTS 6 & 7



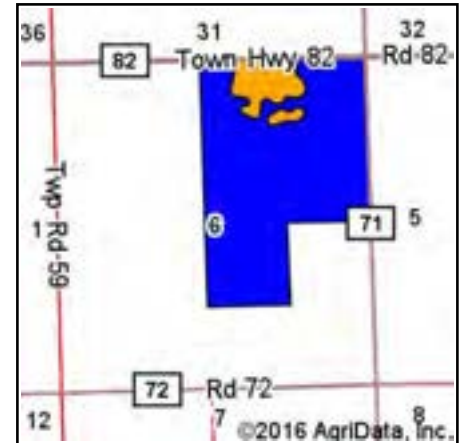
SOIL MAP - TRACTS 6 & 7



SOIL MAP - TRACTS 6 & 7



Soils data provided by USDA and NRCS.



State: **Ohio**
 County: **Paulding**
 Location: **6-1N-2E**
 Township: **Blue Creek**
 Acres: **205.33**
 Date: **6/7/2016**

SCHRADER
 Real Estate and Auction Company, Inc.

Maps Provided By:
surety
 CUSTOMIZED ONLINE MAPPING
 © AgriData, Inc. 2016 www.AgriDataInc.com



Area Symbol: OH125, Soil Area Version: 13

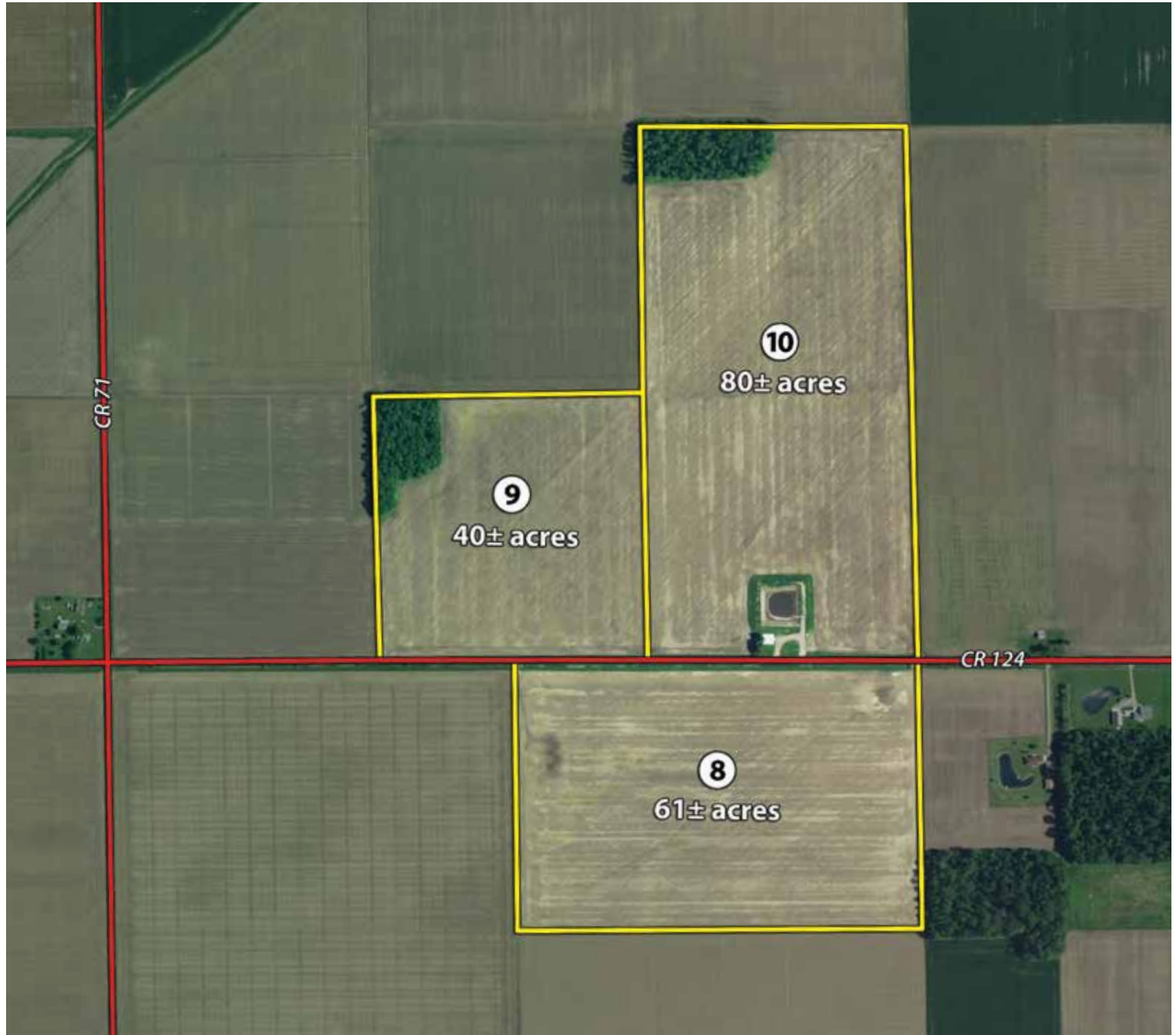
Code	Soil Description	Acres	Percent of field	Non-Irr Class Legend	Non-Irr Class	Corn	Grass legume hay	Oats	Orchardgrass red clover hay	Pasture	Soybeans	Winter wheat	*eFOTG PI
HtA	Hoytville silty clay, 0 to 1 percent slopes	184.76	90.0%		IIw	145	5			9.9	40	58	81
NpA	Nappanee silty clay loam, 0 to 2 percent slopes	20.57	10.0%		IIIw	108		80	4.2		40	48	70
Weighted Average						141.3	4.5	8	0.4	8.9	40	57	79.9

Area Symbol: OH125, Soil Area Version: 13

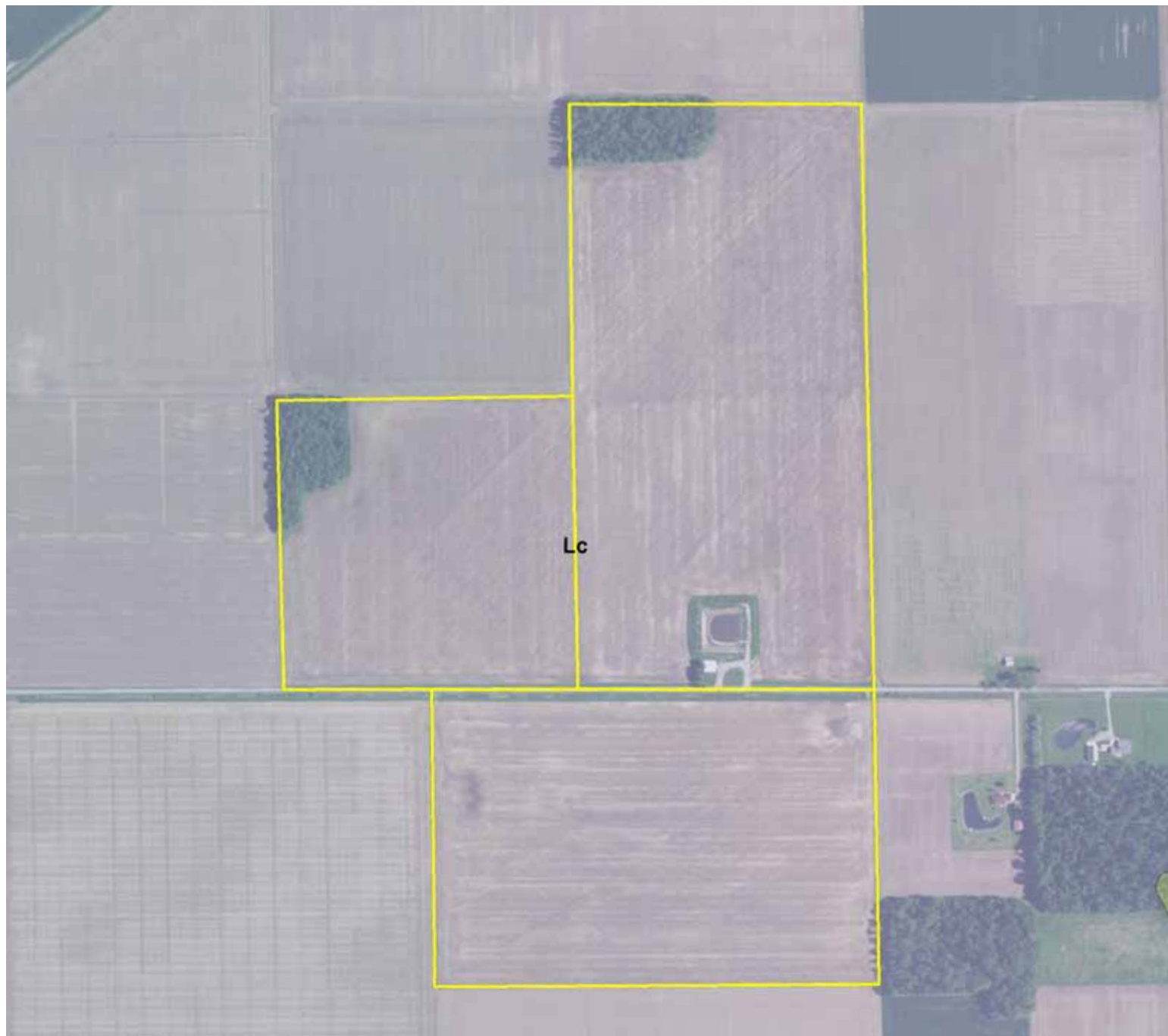
*eFOTG PI: Obtained from the NRCS eFOTG (<http://efotg.sc.egov.usda.gov>)

Soils data provided by USDA and NRCS.

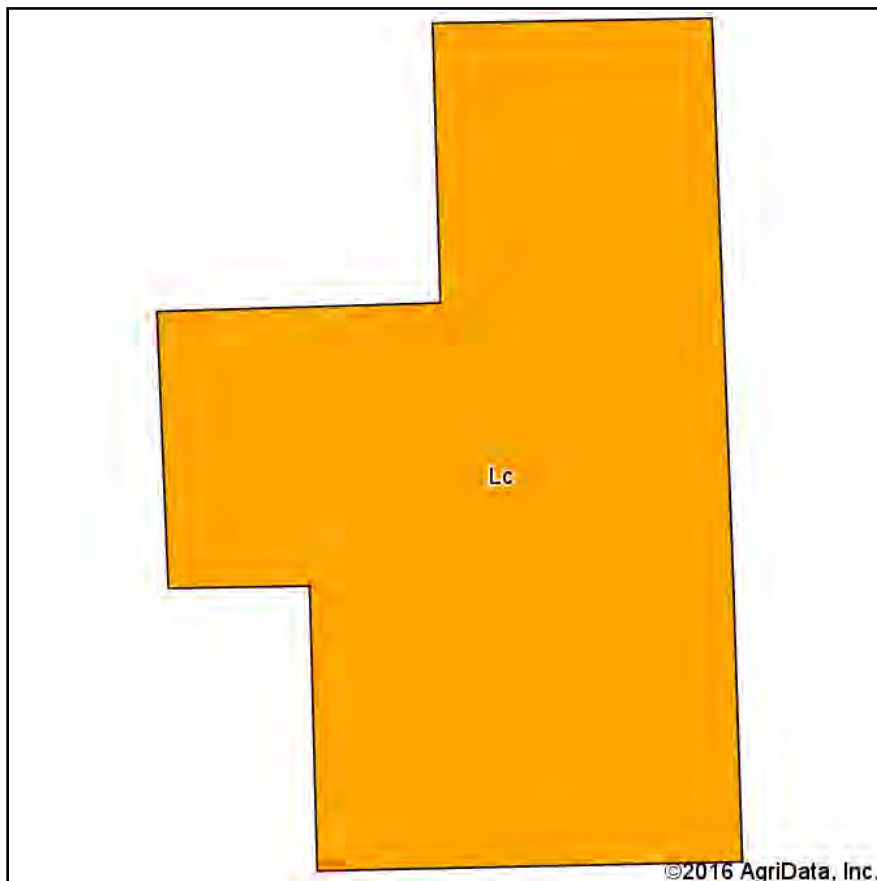
AERIAL MAP - TRACTS 8, 9 & 10



SOIL MAP - TRACTS 8, 9 & 10



SOIL MAP - TRACTS 8, 9 & 10



Soils data provided by USDA and NRCS.



State: **Ohio**
 County: **Paulding**
 Location: **17-2N-2E**
 Township: **Paulding**
 Acres: **181.05**
 Date: **6/7/2016**

SCHRADER
 Real Estate and Auction Company, Inc.

Maps Provided By:
surety
 CUSTOMIZED ONLINE MAPPING
 © AgriData, Inc. 2016 www.AgriDataInc.com



Area Symbol: OH125, Soil Area Version: 13

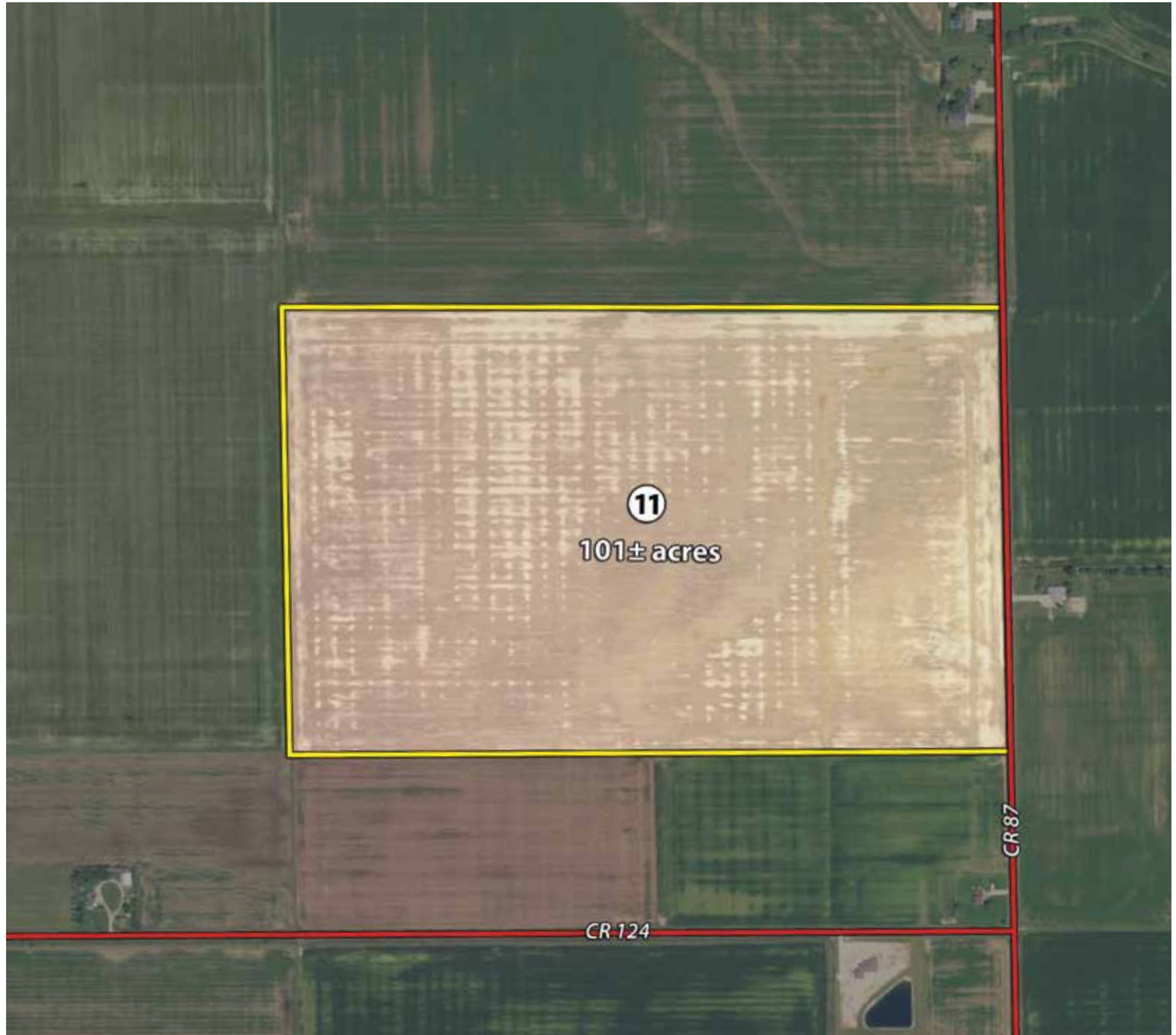
Code	Soil Description	Acres	Percent of field	Non-Irr Class Legend	Non-Irr Class	Corn	Grass legume hay	Oats	Soybeans	Sugar beets	Tomatoes	Winter wheat	*eFOTG PI
Lc	Latty silty clay, till substratum, 0 to 1 percent slopes	181.05	100.0%		Illw	112.9	4.6	76.4	44.4	17.8	19.7	47.1	78
Weighted Average						112.9	4.6	76.4	44.4	17.8	19.7	47.1	78

Area Symbol: OH125, Soil Area Version: 13

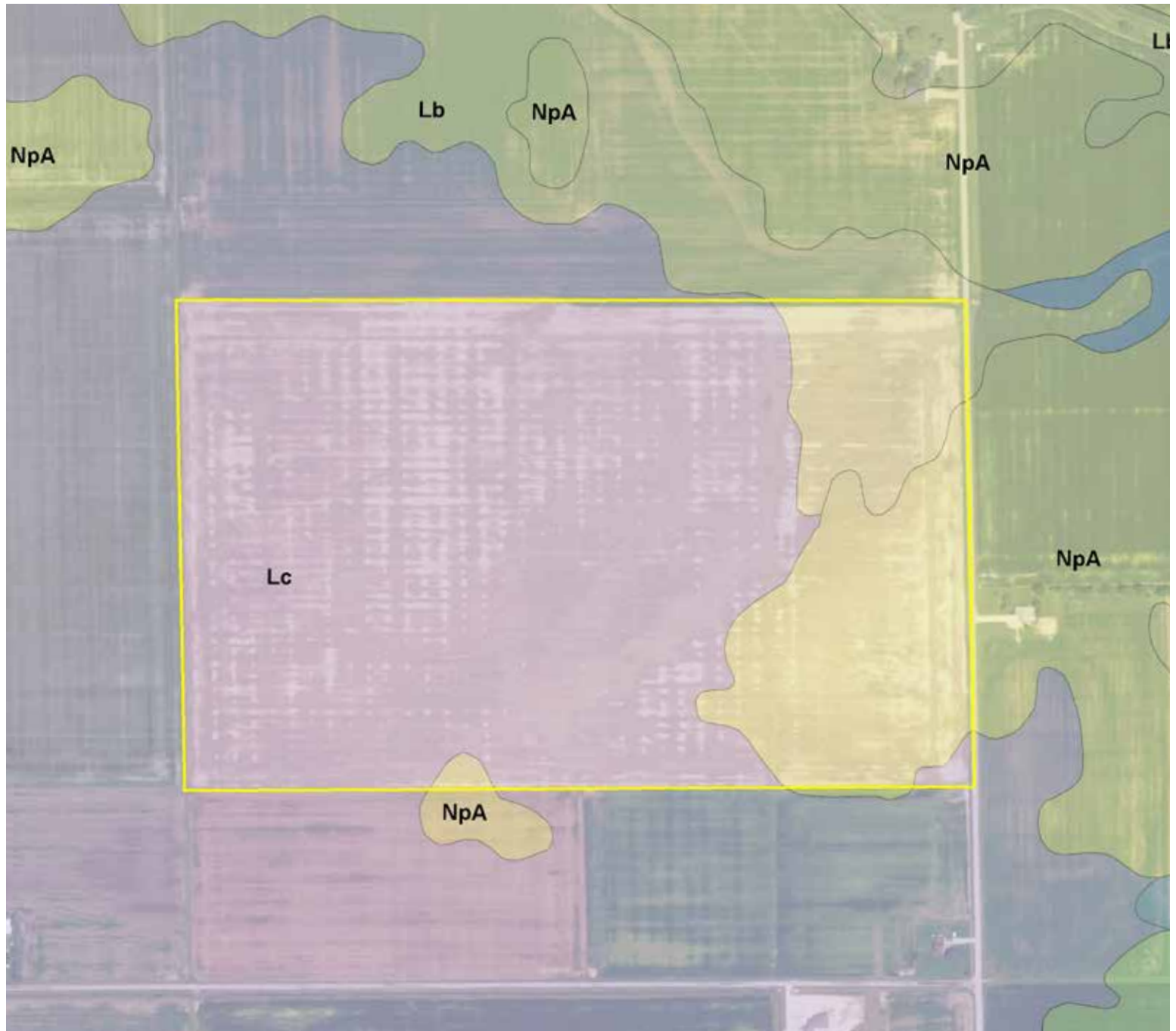
*eFOTG PI: Obtained from the NRCS eFOTG (<http://efotg.sc.egov.usda.gov>)

Soils data provided by USDA and NRCS.

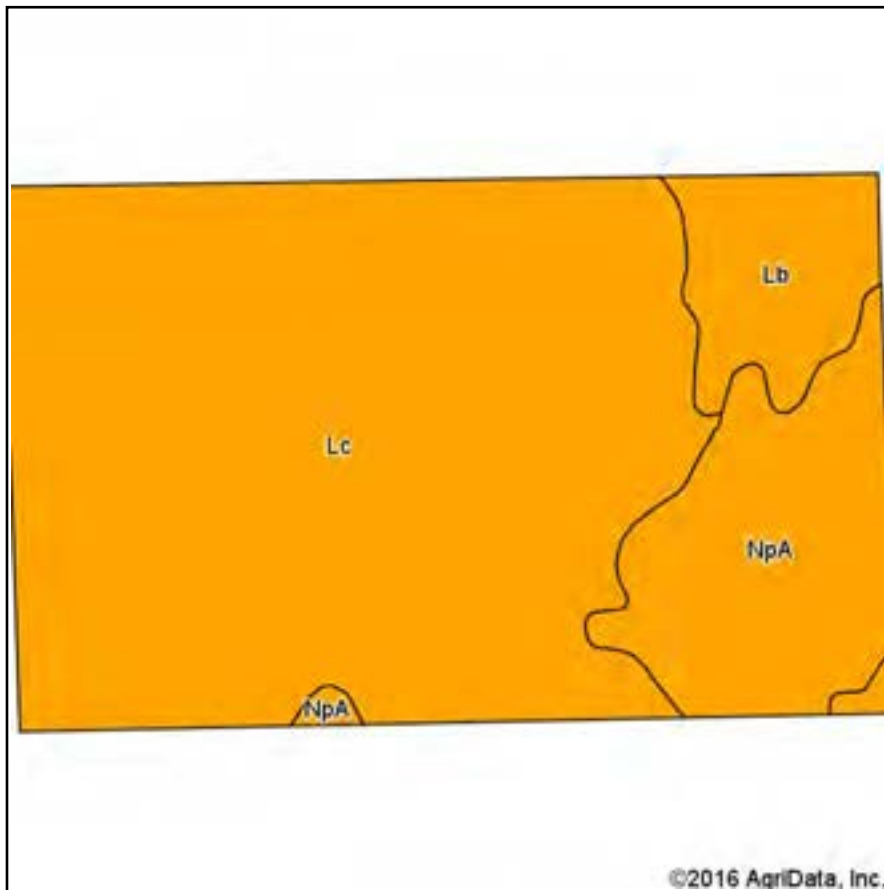
AERIAL MAP - TRACT 11



SOIL MAP - TRACT 11



SOIL MAP - TRACT 11



Soils data provided by USDA and NRCS.



State: **Ohio**
 County: **Paulding**
 Location: **16-2N-2E**
 Township: **Paulding**
 Acres: **101.13**
 Date: **6/7/2016**

SCHRADER
 Real Estate and Auction Company, Inc.

Maps Provided By:
surety
 CUSTOMIZED ONLINE MAPPING
 © AgriData, Inc. 2016 www.AgriDataInc.com



Area Symbol: OH125, Soil Area Version: 13

Code	Soil Description	Acres	Percent of field	Non-Irr Class Legend	Non-Irr Class	Corn	Grass legume hay	Oats	Orchardgrass red clover hay	Soybeans	Sugar beets	Tomatoes	Winter wheat	*eFOTG PI
Lc	Latty silty clay, till substratum, 0 to 1 percent slopes	75.83	75.0%		IIIw	112.9	4.6	76.4		44.4	17.8	19.7	47.1	78
NpA	Nappanee silty clay loam, 0 to 2 percent slopes	17.12	16.9%		IIIw	108		80	4.2	40			48	70
Lb	Latty silty clay loam	8.18	8.1%		IIIw	120		80	5.2	44			46	89
Weighted Average						112.6	3.4	77.3	1.1	43.6	13.3	14.8	47.2	77.5

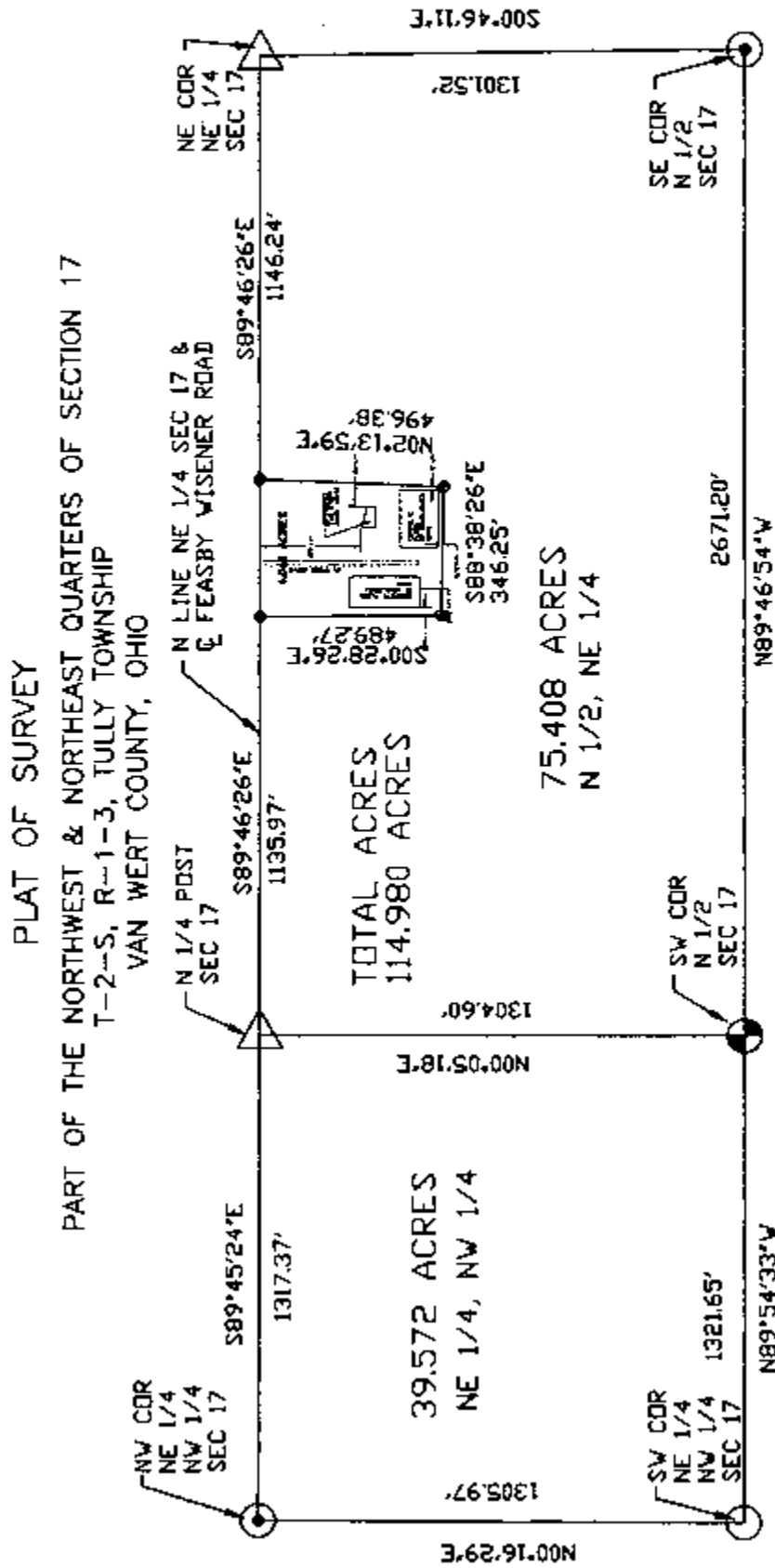
Area Symbol: OH125, Soil Area Version: 13

*eFOTG PI: Obtained from the NRCS eFOTG (<http://efotg.sc.egov.usda.gov>)

Soils data provided by USDA and NRCS.

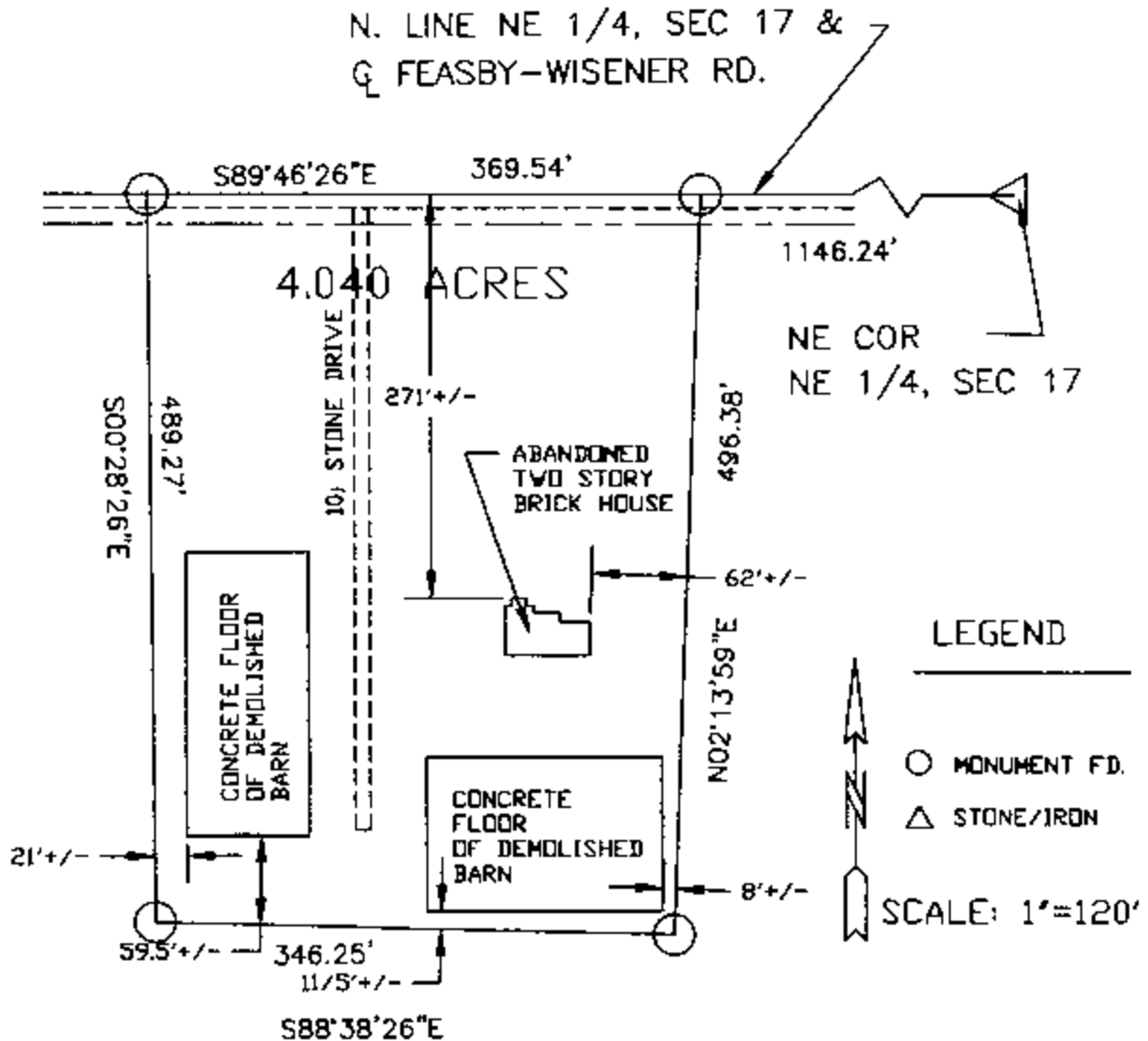


SURVEYS



SURVEY - TRACT 1


PLAT OF SURVEY
PART OF THE NE 1/4, SEC 17,
T-1-S, R-1-E, TULLY TWP,
VAN WERT COUNTY, OH



CERTIFIED THIS 17th DAY OF MAY, 2010

Warren L. Foy

WARREN L. FOY
REGISTERED SURVEYOR S-6381



SURVEY - TRACT 4

Plat of Survey

Being a part of the Southeast quarter (1/4) of Section 9, Town 3, South, Range 1, East, Tully Township, Van Wert County, Ohio.

For: Nora M. Fulk
Deed Ref. Vol. 172, Pg. 152

N

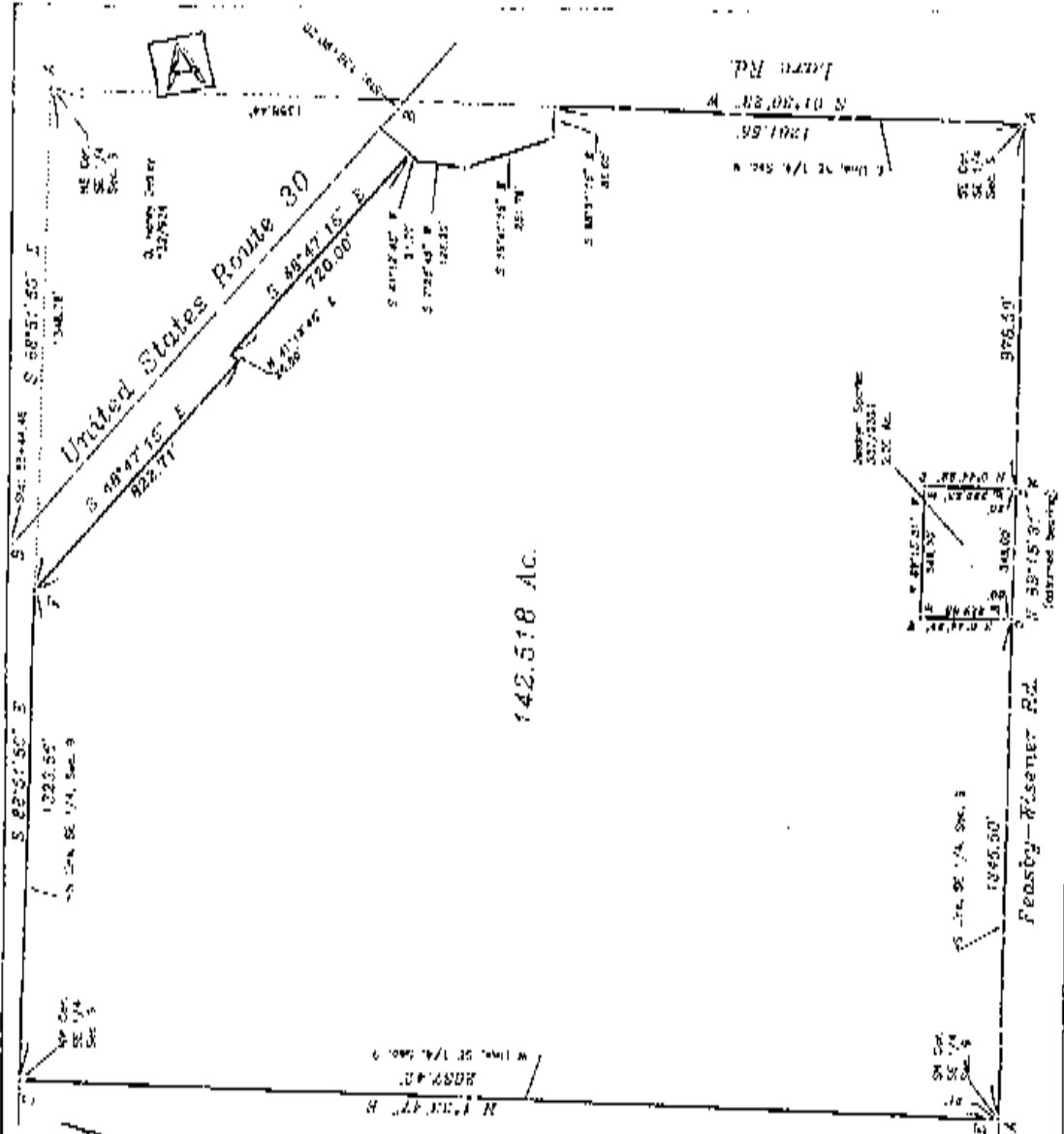
305 0 325
1" = 300 - FEET

Legend

- A = Iron pin in Monument tree found
- S = Iron pin found
- C = Cornerstone found
- D = Mag nail found
- E = Railroad tie post found
- P = Iron pin and cap set

I hereby certify the survey and notes to be correct to the best of my knowledge.

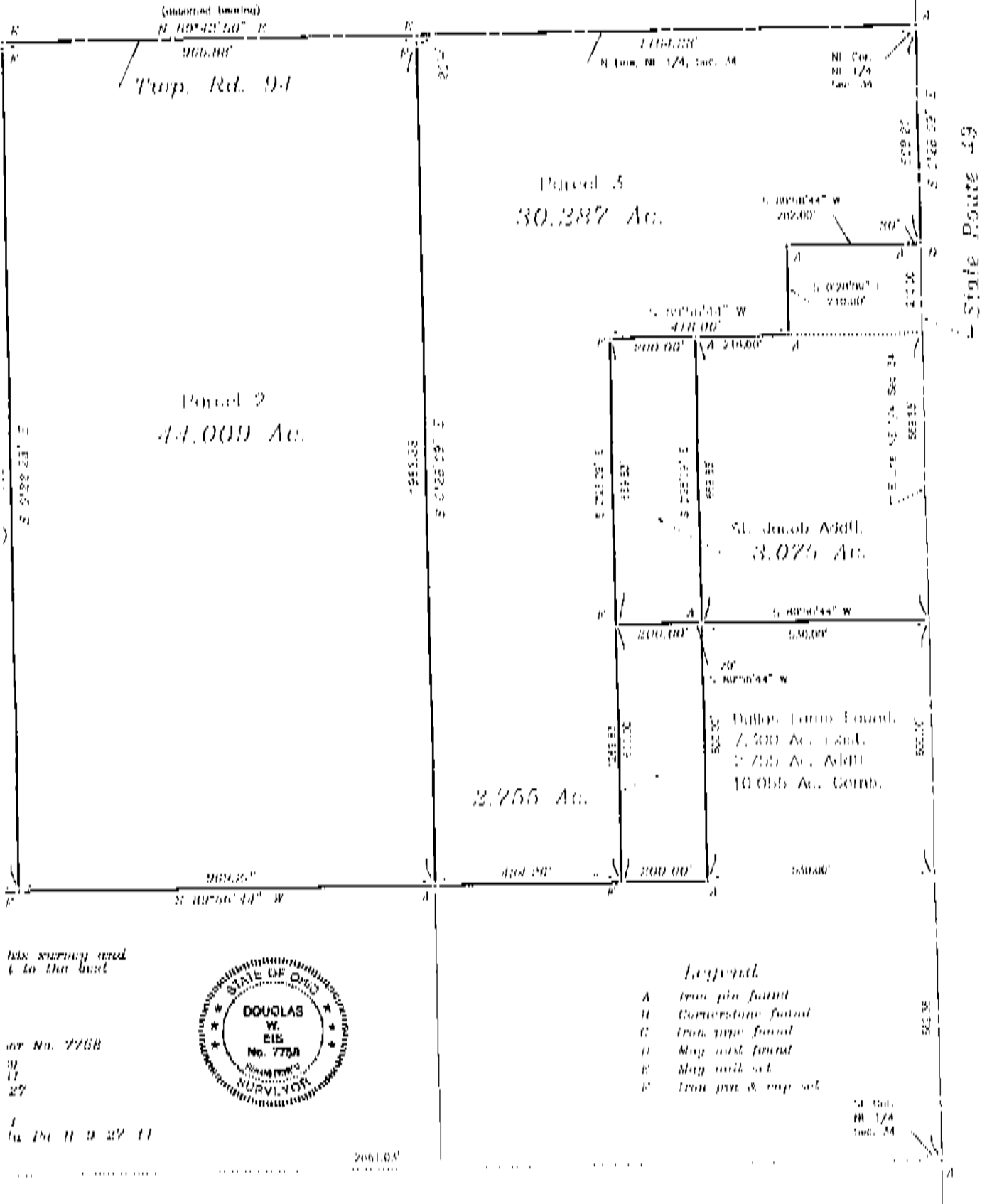
Donald W. Eiss
Donald W. Eiss
Registered Surveyor No. 7785
D.W. Eiss Surveying
16-225 St. Rt. 241
Solonville, Ohio 43087
(419) 763-5429
December 2, 2017
Survey No. E1552-KW-1-12-05-19



SURVEY - TRACT 5

Survey

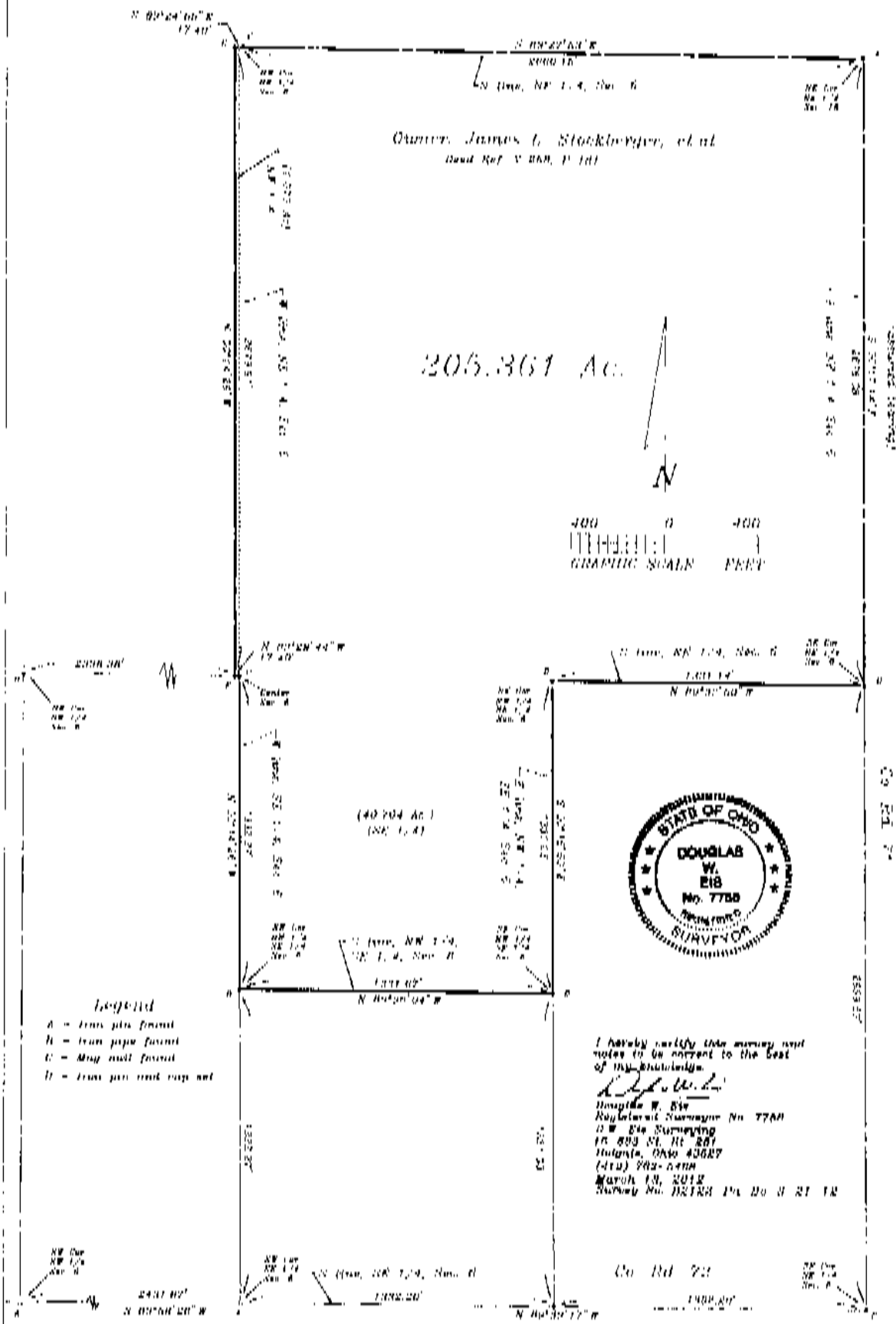
Section 34, Town 2 North, Range 1
Ohio.



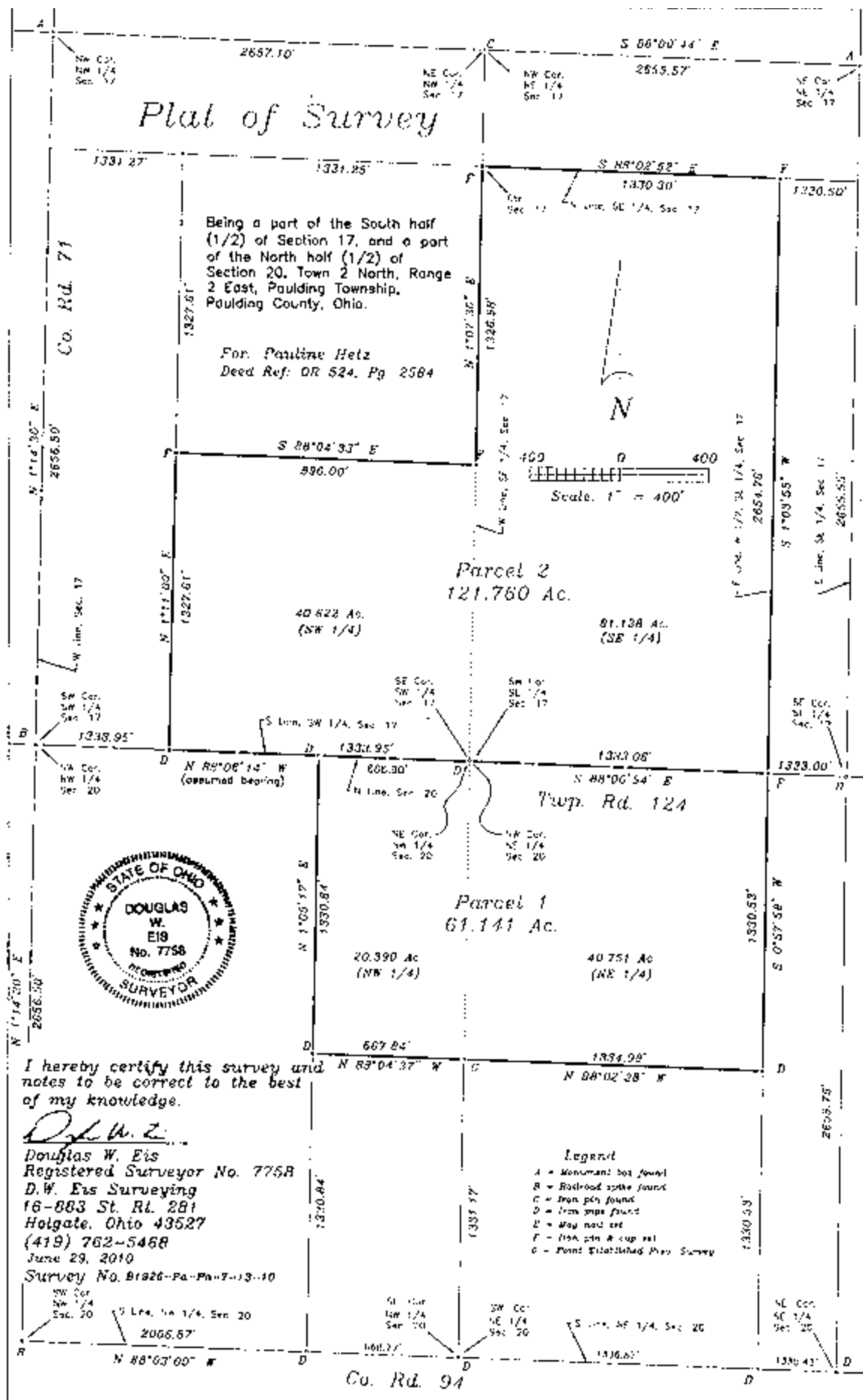
SURVEY - TRACTS 6 & 7

Plat of Survey

Being a part of the Northeast, Southeast and Northwest quarters (1/4) of Section 8,
Town 1 North, Range 2 East, Blue Creek Township, Paulding County, Ohio



SURVEY - TRACTS 8, 9 & 10



SURVEY - TRACT 11

Plot of Survey


Being a part of the Southeast Quarter (1/4) of Section 15,
Town 2 North, Range 2 East, Boundary Township, Boundary County, Minn.

Owner: Robert John Strickberger, et al.
and his wife, E. Ann




ACRES	9	800
SECTION	15	36
TOWNSHIP	2	N
RANGE	2	E
COUNTY	BOUNDARY	MINN.

Legend:
1 - Iron pins found
2 - Iron pipe found
3 - Flag nail found
4 - Iron pins and top set



I hereby certify this survey and
notes to be correct to the best
of my knowledge.
Douglas W. Ellis
Registered Surveyor No. 7758
P.O. Box 1000
15-202 St. Helena, CA
Modesto, Calif. 95327
(415) 712-6453
June 11, 1912
Survey No. 22113-7a-Pa-3-21-12



FSA INFORMATION

FSA 156EZ - PAULDING COUNTY

FARM: 6932

Ohio
Paulding

U.S. Department of Agriculture
Farm Service Agency

Prepared: 7/12/16 12:05 PM
Crop Year: 2016

Report ID: FSA-156EZ

Abbreviated 156 Farm Record

Page: 1 of 3

DISCLAIMER: This is data extracted from the web farm database. Because of potential messaging failures in MIDAS, this data is not guaranteed to be an accurate and complete representation of data contained in the MIDAS system, which is the system of record for Farm Records.

Operator Name BLUE STREAM DAIRY LLC	Farm Identifier COMB FSN 5354/6827/6846	Recon Number 2013 39125 57
--	--	-------------------------------

Farms Associated with Operator:
7265, 7373

CRP Contract Number(s): None

Farmland 656.74	Cropland 640.54	DCP Cropland 640.54	WBP 0.0	WRP/EWP 0.0	CRP Cropland 0.0	GRP 0.0	Farm Status Active	Number of Tracts 5
State Conservation 0.0	Other Conservation 0.0	Effective DCP Cropland 640.54	Double Cropped 0.0	MPL/FPW 0.0			FAV/WR History	

ARC/PLC

ARC-IC
NONE

ARC-CO
WHEAT, CORN, SOYBN

PLC
NONE

PLC-Default
NONE

Crop	Base Acreage	CTAP Tran Yield	PLC Yield	CCC-505 CRP Reduction
WHEAT	79.91		46	0.0
CORN	230.54		118	0.0
SOYBEANS	315.35		29	0.0
Total Base Acres:	625.8			

Tract Number: 1133 Description: PAULDING SEC 17

FAV/WR
History

BIA Range Unit Number:

HEL Status: NHEL: no agricultural commodity planted on undetermined fields

Wetland Status: Tract does not contain a wetland

WL Violations: None

Farmland 178.81	Cropland 167.95	DCP Cropland 167.95	WBP 0.0	WRP/EWP 0.0	CRP Cropland 0.0	GRP 0.0
State Conservation 0.0	Other Conservation 0.0	Effective DCP Cropland 167.95	Double Cropped 0.0	MPL/FPW 0.0		

Crop	Base Acreage	CTAP Tran Yield	PLC Yield	CCC-505 CRP Reduction
WHEAT	20.95		46	0.0
CORN	60.45		118	0.0
SOYBEANS	62.68		29	0.0
Total Base Acres:	164.08			

Owners: MOELLER LAND & CATTLE

Other Producers: None

FSA 156EZ - PAULDING COUNTY

FARM: 6932

Ohio

U.S. Department of Agriculture

Prepared: 7/12/16 12:05 PM

Paulding

Farm Service Agency

Crop Year: 2016

Report ID: FSA-156EZ

Abbreviated 156 Farm Record

Page: 2 of 3

DISCLAIMER: This is data extracted from the web farm database. Because of potential messaging failures in MIDAS, this data is not guaranteed to be an accurate and complete representation of data contained in the MIDAS system, which is the system of record for Farm Records.

Tract Number: 1142 Description: PAULDING SEC 16

FAVWR
History

BIA Range Unit Number:

HEL Status: NHEL: no agricultural commodity planted on undetermined fields

Wetland Status: Wetland determinations not complete

WL Violations: None

Farmland	Cropland	DCP Cropland	WBP	WRP/EWP	CRP Cropland	GRP
98.81	98.81	98.81	0.0	0.0	0.0	0.0
State Conservation	Other Conservation	Effective DCP Cropland	Double Cropped	MPL/FWP		
0.0	0.0	98.81	0.0	0.0		

Crop	Base Acreage	CTAP Tran Yield	PLC Yield	CCC-505 CRP Reduction
WHEAT	12.33		46	0.0
CORN	35.57		118	0.0
SOYBEANS	48.66		29	0.0
Total Base Acres:	96.56			

Owners: OHIO DECORATIVE PRODUCTS INC

Other Producers: None

Tract Number: 6898 Description: BLUE CREEK SEC 6

FAVWR
History

BIA Range Unit Number:

HEL Status: NHEL: no agricultural commodity planted on undetermined fields

Wetland Status: Tract does not contain a wetland

WL Violations: None

Farmland	Cropland	DCP Cropland	WBP	WRP/EWP	CRP Cropland	GRP
40.65	40.65	40.65	0.0	0.0	0.0	0.0
State Conservation	Other Conservation	Effective DCP Cropland	Double Cropped	MPL/FWP		
0.0	0.0	40.65	0.0	0.0		

Crop	Base Acreage	CTAP Tran Yield	PLC Yield	CCC-505 CRP Reduction
WHEAT	5.07		46	0.0
CORN	14.64		118	0.0
SOYBEANS	20.02		29	0.0
Total Base Acres:	39.73			

Owners: OHIO DECORATIVE PRODUCTS INC

Other Producers: None

FSA 156EZ - PAULDING COUNTY

Ohio
Paulding

U.S. Department of Agriculture
Farm Service Agency

FARM: 6932
Prepared: 7/12/16 12:05 PM
Crop Year: 2016

Report ID: FSA-156EZ

Abbreviated 156 Farm Record

Page: 3 of 3

DISCLAIMER: This is data extracted from the web farm database. Because of potential messaging failures in MIDAS, this data is not guaranteed to be an accurate and complete representation of data contained in the MIDAS system, which is the system of record for Farm Records.

Tract Number: 6900 Description: BLUE CREEK SEC 6

FAV/WR
History

BIA Range Unit Number:

HEL Status: NHEL: no agricultural commodity planted on undetermined fields

Wetland Status: Wetland determinations not complete

WL Violations: None

Farmland	Cropland	DCP Cropland	WBP	WRP/EWP	CRP Cropland	GRP
161.84	159.44	159.44	0.0	0.0	0.0	0.0
State Conservation	Other Conservation	Effective DCP Cropland	Double Cropped	MPL/FWP		
0.0	0.0	159.44	0.0	0.0		

Crop	Base Acreage	CTAP Tran Yield	PLC Yield	CCC-505 CRP Reduction
WHEAT	19.89		46	0.0
CORN	57.38		118	0.0
SOYBEANS	78.49		29	0.0
Total Base Acres:	155.76			

Owners: OHIO DECORATIVE PRODUCTS INC

Other Producers: None

Tract Number: 6626 Description: HARRISON SEC 34

FAV/WR
History

BIA Range Unit Number:

HEL Status: NHEL: no agricultural commodity planted on undetermined fields

Wetland Status: Wetland determinations not complete

WL Violations: None

Farmland	Cropland	DCP Cropland	WBP	WRP/EWP	CRP Cropland	GRP
176.63	173.69	173.69	0.0	0.0	0.0	0.0
State Conservation	Other Conservation	Effective DCP Cropland	Double Cropped	MPL/FWP		
0.0	0.0	173.69	0.0	0.0		

Crop	Base Acreage	CTAP Tran Yield	PLC Yield	CCC-505 CRP Reduction
WHEAT	21.67		46	0.0
CORN	62.5		118	0.0
SOYBEANS	85.5		29	0.0
Total Base Acres:	169.67			

Owners: MOELLER LAND & CATTLE

Other Producers: None

FSA 156EZ - PAULDING COUNTY



United States
Department of
Agriculture

Paulding County, Ohio



Common Land Unit Tract Boundary

Non-Cropland
Cropland

Wetland Determination

- Restricted Use
- ▽ Limited Restrictions
- Exempt from Conservation
- Compliance Provisions

Tract Cropland Total: 167.95 acres

2016 Program Year

Map Created February 02, 2016

Farm 6932

Tract 1133

United States Department of Agriculture (USDA) Farm Service Agency (FSA) maps are for FSA Program administration only. This map does not represent a legal survey or reflect actual ownership, rather it depicts the information provided directly from the producer and/or National Agricultural Imagery Program (NAIP) imagery. The producer accepts the data 'as is' and assumes all risks associated with its use. USDA-FSA assumes no responsibility for actual or consequential damage incurred as a result of any user's reliance on this data outside FSA Programs. Wetland identifiers do not represent the size, shape, or specific determination of the area. Refer to your original determination (CPA-025 and attached maps) for exact boundaries and determinations or contact USDA Natural Resources Conservation Service (NRCS).

FSA 156EZ - PAULDING COUNTY



United States
Department of
Agriculture

Paulding County, Ohio



Common Land Unit

Cropland

Tract Boundary

Wetland Determination

● Restricted Use

▽ Limited Restrictions

■ Exempt from Conservation

■ Compliance Provisions

Tract Cropland Total: 98.81 acres

2016 Program Year

Map Created February 02, 2016

Farm 6932

Tract 1142


United States Department of Agriculture (USDA) Farm Service Agency (FSA) maps are for FSA Program administration only. This map does not represent a legal survey or reflect actual ownership; rather it depicts the information provided directly from the producer and/or National Agricultural Imagery Program (NAIP) imagery. The producer accepts the data 'as is' and assumes all risks associated with its use. USDA-FSA assumes no responsibility for actual or consequential damage incurred as a result of any user's reliance on this data outside FSA Programs. Wetland identifiers do not represent the size, shape, or specific determination of the area. Refer to your original determination (CPA-026 and attached maps) for exact boundaries and determinations or contact USDA Natural Resources Conservation Service (NRCS).

FSA 156EZ - PAULDING COUNTY



United States
Department of
Agriculture

Paulding County, Ohio



Common Land Unit

Cropland

Tract Boundary

Wetland Determination

- Restricted Use
- ▽ Limited Restrictions
- Exempt from Conservation Compliance Provisions

Tract Cropland Total: 40.65 acres

2016 Program Year

Map Created February 02, 2016

Farm 6932

Tract 6898

United States Department of Agriculture (USDA) Farm Service Agency (FSA) maps are for FSA Program administration only. This map does not represent a legal survey or reflect actual ownership, rather it depicts the information provided directly from the producer and/or National Agricultural Imagery Program (NAIP) imagery. The producer accepts the data 'as is' and assumes all risks associated with its use. USDA-FSA assumes no responsibility for actual or consequential damage incurred as a result of any user's reliance on this data outside FSA Programs. Wetland identifiers do not represent the size, shape, or specific determination of the area. Refer to your original determination (CPA-026 and attached maps) for exact boundaries and determinations or contact USDA Natural Resources Conservation Service (NRCS).

FSA 156EZ - PAULDING COUNTY



United States
Department of
Agriculture

Paulding County, Ohio



Common Land Unit Tract Boundary

Non-Cropland
 Cropland

Wetland Determination

- Restricted Use
- Limited Restrictions
- Exempt from Conservation Compliance Provisions

Tract Cropland Total: 159.44 acres

2016 Program Year

Map Created February 02, 2016

Farm 6932

Tract 6900

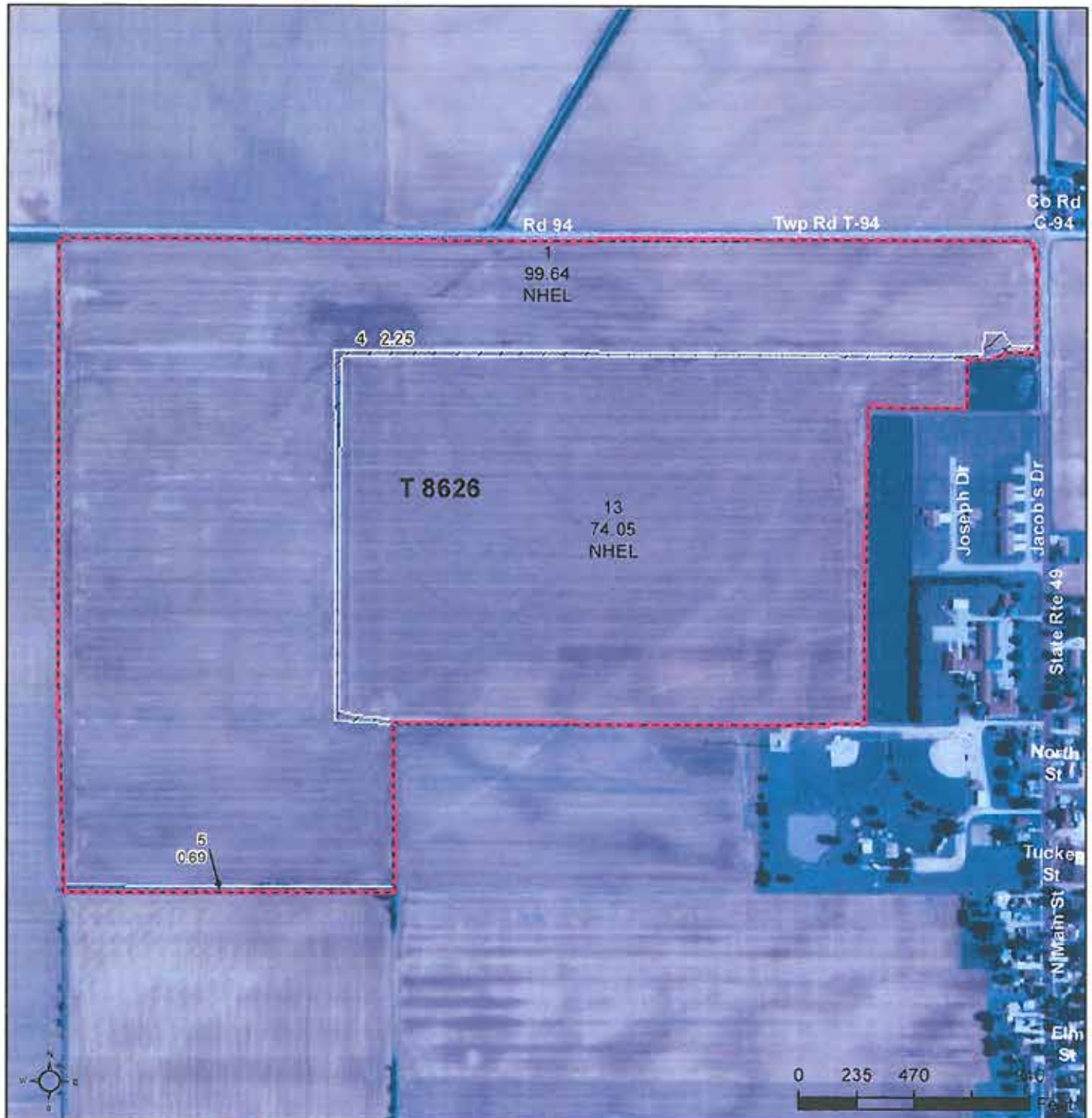
United States Department of Agriculture (USDA) Farm Service Agency (FSA) maps are for FSA Program administration only. This map does not represent a legal survey or reflect actual ownership; rather it depicts the information provided directly from the producer and/or National Agricultural Imagery Program (NAIP) imagery. The producer accepts the data 'as is' and assumes all risks associated with its use. USDA-FSA assumes no responsibility for actual or consequential damage incurred as a result of any user's reliance on this data outside FSA Programs. Wetland identifiers do not represent the size, shape, or specific determination of the area. Refer to your original determination (CPA-026 and attached maps) for exact boundaries and determinations or contact USDA Natural Resources Conservation Service (NRCS).

FSA 156EZ - PAULDING COUNTY



United States
Department of
Agriculture

Paulding County, Ohio



Common Land Unit Tract Boundary

Non-Cropland
Cropland

Wetland Determination

- Restricted Use
- ▽ Limited Restrictions
- Exempt from Conservation
- Compliance Provisions

Tract Cropland Total: 173.69 acres

2016 Program Year

Map Created February 02, 2016

Farm 6932

Tract 8626

United States Department of Agriculture (USDA) Farm Service Agency (FSA) maps are for FSA Program administration only. This map does not represent a legal survey or reflect actual ownership; rather it depicts the information provided directly from the producer and/or National Agricultural Imagery Program (NAIP) imagery. The producer accepts the data 'as is' and assumes all risks associated with its use. USDA-FSA assumes no responsibility for actual or consequential damage incurred as a result of any user's reliance on this data outside FSA Programs. Wetland identifiers do not represent the size, shape, or specific determination of the area. Refer to your original determination (CPA-026 and attached maps) for exact boundaries and determinations or contact USDA Natural Resources Conservation Service (NRCS).

FSA 156EZ - VAN WERT COUNTY

OHIO

VAN WERT

Form: FSA-156EZ

See Page 2 for non-discriminatory Statements.



United States Department of Agriculture
Farm Service Agency

Abbreviated 156 Farm Record

FARM : 3592

Prepared : Jul 11, 2016

Crop Year : 2016

Operator Name : BLUE STREAM DAIRY LLC
Farms Associated with Operator : 39-161-1198, 39-161-2592, 39-161-4232, 39-161-5178, 39-161-6585, 39-161-6586, 39-125-6032, 39-161-7228, 39-101-7230, 39-161-7231, 39-125-7265, 39-125-7373
CRP Contract Number(s) : None

Farm Land Data

Farm Land	Cropland	DCP Cropland	WBP	WRP	CRP	GRP	Sugarcane	Farm Status	Number Of Tracts
141.55	139.53	139.53	0.00	0.00	0.00	0.00	0.00	Active	1
State Conservation	Other Conservation	Effective DCP Cropland	Double Cropped	MPL	FAVWR History	Acres Election	EWP	DCP Ag. Related Activity	
0.00	0.00	139.53	0.00	0.00	No	No	0.00	0.00	

Crop Election Choice

ARC Individual	ARC County	Price Loss Coverage
None	WHEAT, CORN, SOYBN	None

DCP Crop Data

Crop Name	Base Acres	CCC-505 CRP Reduction Acres	CTAP Yield	PLC Yield	HRP
Wheat	4.98	0.00	0	48	
Corn	90.84	0.00	0	101	
Soybeans	43.68	0.00	0	32	
TOTAL	139.50	0.00			

NOTES

Tract Number : 4088
Description : TULLY TWP SEC 9 FAVWR History : No
BIA Unit Range Number :
HEL Status : NHEL: No agricultural commodity planted on undetermined fields
Wetland Status : Wetland determinations not complete
WL Violations : None
Owners : OHIO DECORATIVE PRODUCTS INC
Other Producers : OHIO DECORATIVE PRODUCTS LLC

Tract Land Data

Farm Land	Cropland	DCP Cropland	WBP	WRP	CRP	GRP	Sugarcane
141.55	139.53	139.53	0.00	0.00	0.00	0.00	0.00
State Conservation	Other Conservation	Effective DCP Cropland	Double Cropped	MPL	EWP	DCP Ag. Related Activity	
0.00	0.00	139.53	0.00	0.00	0.00	0.00	

DCP Crop Data

Crop Name	Base Acres	CCC-505 CRP Reduction Acres	CTAP Yield	PLC Yield
Wheat	4.98	0.00	0	48
Corn	90.84	0.00	0	101
Soybeans	43.68	0.00	0	32
TOTAL	139.50	0.00		

FSA 156EZ - VAN WERT COUNTY

OXIO
VAN WERT
Form: FSA-156EZ



United States Department of Agriculture
Farm Service Agency

Abbreviated 156 Farm Record

FARM : 3592
Prepared: Jul 11, 2016
Crop Year: 2016

Tract 4088 Continued ...

NOTES

The U.S. Department of Agriculture (USDA) prohibits discrimination against its customers, employees, and applicants for employment on the basis of race, color, national origin, age, disability, sex, gender identity, religion, marital, and where applicable, political beliefs, marital status, sexual orientation, or all or part of an individual's income is derived from any public assistance program, or protected genetic information is imputed in any program or activity conducted or funded by the Department. (Not all prohibitions apply and apply to all programs and/or employment activities.) Persons with disabilities who wish to file a program complaint, write to the address below or if you require alternative means of communication for program information (e.g., Braille, large print, audiotape, etc.) please contact USDA's TARGET Center at (800) 725-2660 (voice and TDD). Individuals who are deaf, hearing impaired, or have speech disabilities and wish to file either a DLO or program complaint, please contact USDA through the Federal Relay Service at (800) 877-8339 or (800) 843-8113 (to Spanish).

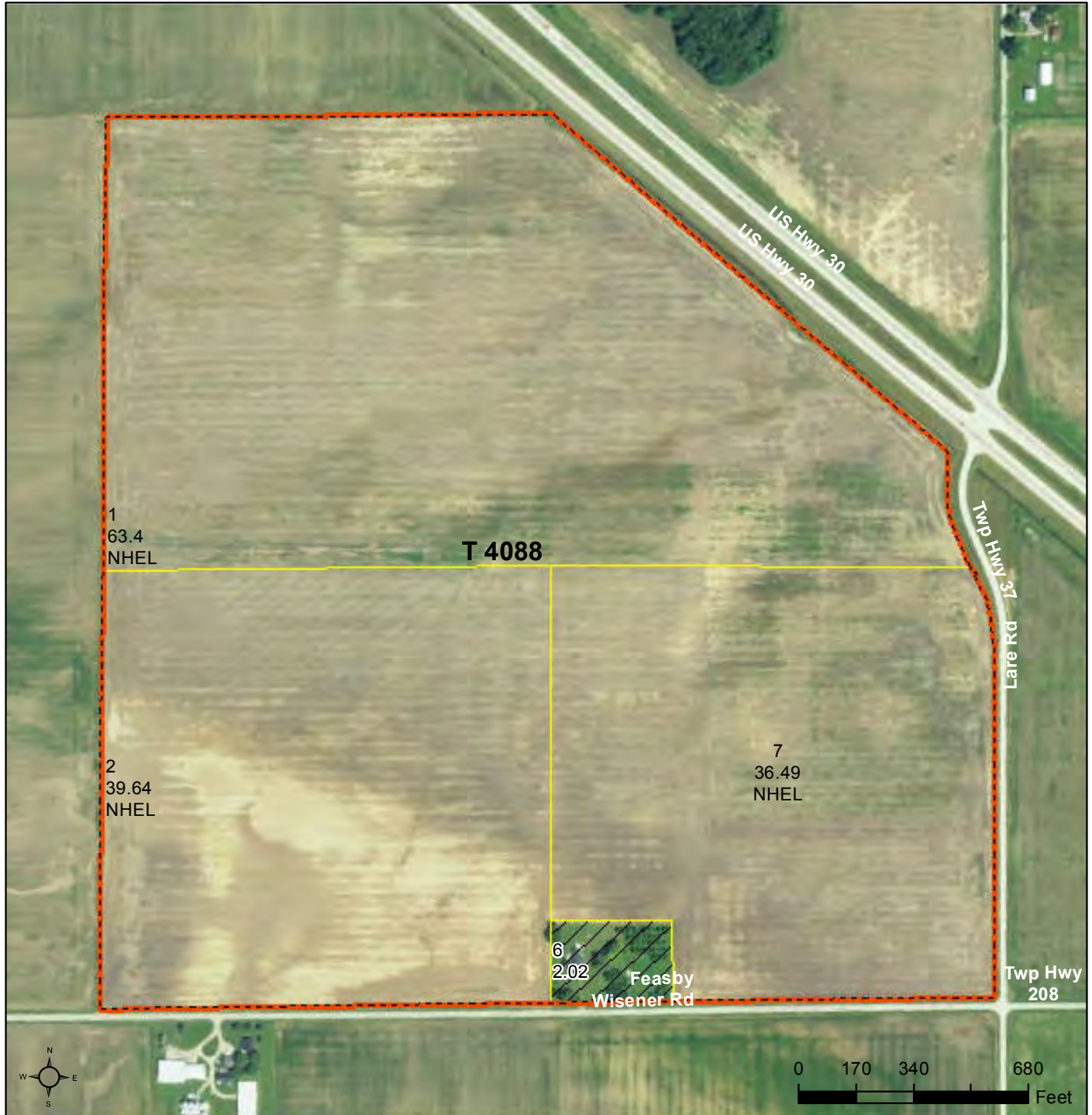
If you wish to file a Civil Rights program complaint of discrimination, complete the USDA Program Discrimination Complaint Form, found online at http://www.asc.usda.gov/complaint_filing.asp, or at any USDA office, or call (866) 632-9992 to request the form. You may also write a letter containing all of the information requested in the form. Send your completed complaint form or letter by mail to: U.S. Department of Agriculture, Director, Office of Administrative Services, 1400 Independence Avenue, S.W., Washington, D.C. 20250-4110, by fax (202) 695-7418 or email at program.intake@usda.gov. USDA is an equal opportunity provider and employer.

FSA 156EZ - VAN WERT COUNTY



United States
Department of
Agriculture

Van Wert County, Ohio



tl_2014_39161_roads

Common Land Unit

- Non-Cropland
- Cropland

Wetland Determination

- Restricted Use
- ▼ Limited Restrictions
- Exempt from Conservation Compliance Provisions

Tract Cropland Total: 139.53 acres

2016 Program Year

Map Created January 22, 2016

Farm **3592**

Tract **4088**

United States Department of Agriculture (USDA) Farm Service Agency (FSA) maps are for FSA Program administration only. This map does not represent a legal survey or reflect actual ownership; rather it depicts the information provided directly from the producer and/or National Agricultural Imagery Program (NAIP) imagery. The producer accepts the data 'as is' and assumes all risks associated with its use. USDA-FSA assumes no responsibility for actual or consequential damage incurred as a result of any user's reliance on this data outside FSA Programs. Wetland identifiers do not represent the size, shape, or specific determination of the area. Refer to your original determination (CPA-026 and attached maps) for exact boundaries and determinations or contact USDA Natural Resources Conservation Service (NRCS).

FSA 156EZ - VAN WERT COUNTY

OHIO
VAN WERT

Form: FSA-156EZ

See Page 2 for non-discriminatory Statements.



United States Department of Agriculture
Farm Service Agency

Abbreviated 156 Farm Record

FARM: 5176

Prepared: Jul 11, 2016

Crop Year: 2016

Operator Name : BLUE STREAM DAIRY LLC
Farms Associated with Operator : 39-161-1156, 39-161-3592, 39-161-4232, 39-161-5176, 39-161-6665, 39-161-6666, 39-125-6932, 39-161-7228, 39-161-7230, 39-161-7231, 39-125-7265, 39-125-7373
CRP Contract Number(s) : None

Farm Land Data

Farm Land	Cropland	DCP Cropland	WBP	WRP	CRP	GRP	Sugarcane	Farm Status	Number Of Tracts
116.28	82.70	82.70	0.00	0.00	0.00	0.00	0.00	Active	1
State Conservation	Other Conservation	Effective DCP Cropland	Double Cropped	MPL	FAVWR History	Acres Election	EWP	DCP Ag. Related Activity	
0.00	0.00	82.70	0.00	0.00	No	No	0.00	0.00	

Crop Election Choice

ARC Individual	ARC County	Price Loss Coverage
None	GORM	None

DCP Crop Data

Crop Name	Base Acres	CCC-505 CRP Reduction Acres	CTAP Yield	PLC Yield	HIP
Corn	82.70	0.00	0	113	
TOTAL	82.70	0.00			

NOTES

Tract Number : 361
Description : TULLY TWP SEC 17 FAVWR History : No
BIA Unit Range Number :
HEL Status : HEL determinations not completed for all fields on the tract
Wetland Status : Wetland determinations not complete
WL Violations : None
Owners : BLUE STREAM DAIRY INC
Other Producers : None

Tract Land Data

Farm Land	Cropland	DCP Cropland	WBP	WRP	CRP	GRP	Sugarcane
116.28	82.70	82.70	0.00	0.00	0.00	0.00	0.00
State Conservation	Other Conservation	Effective DCP Cropland	Double Cropped	MPL	EWP	DCP Ag. Related Activity	
0.00	0.00	82.70	0.00	0.00	0.00	0.00	

DCP Crop Data

Crop Name	Base Acres	CCC-505 CRP Reduction Acres	CTAP Yield	PLC Yield
Corn	82.70	0.00	0	113
TOTAL	82.70	0.00		

NOTES

FSA 156EZ - VAN WERT COUNTY

OHIO

VAN WERT

Form: FSA-156EZ



United States Department of Agriculture
Farm Service Agency

Abbreviated 158 Farm Record

FARM : 5176

Prepared : Jul 11, 2016

Crop Year : 2016

The U.S. Department of Agriculture (USDA) prohibits discrimination against its customers, employees, and applicants for employment on the basis of race, color, national origin, sex, disability, age, gender identity, religion, reprisal, and where applicable, political beliefs, marital status, familial or marital status, sexual orientation, or on the basis of an individual's decision to enroll in or participate in a program, or otherwise obtain information in any program or activity conducted or funded by the Department. (This all prohibited bases will apply to all programs and/or employment activities.) Persons with disabilities who wish to file a program complaint, write to the address below or if you require alternative means of communication (e.g., Braille, large print, audiotape, etc.) please contact USDA's TARGET Center at (877) 289-2652 (voice and TDD). Individuals who are deaf, hard of hearing, or have speech disabilities and wish to file either an EEO or program complaint, please contact USDA through the Federal Relay Service at (800) 877-8339 or (800) 845-6126 (in Spanish).

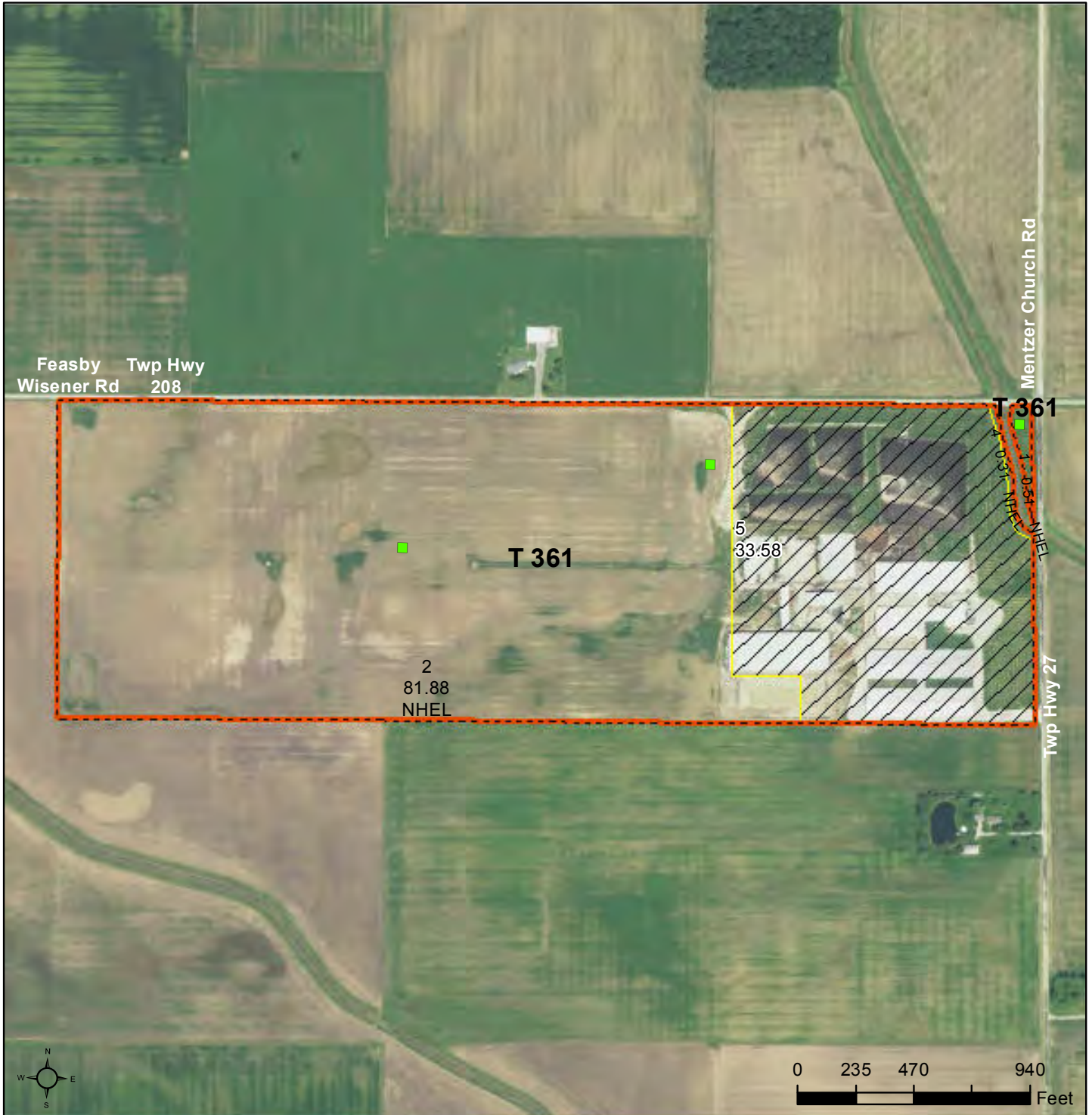
If you wish to file a Civil Rights program complaint of discrimination, complete the USDA Program Discrimination Complaint Form, found online at http://www.nrc.usda.gov/complaint_filing.asp, or at any USDA office, or call (866) 632-9292 to request the form. You may also write a letter detailing what the discrimination requested in the form. Send your completed complaint form or letter by mail to U.S. Department of Agriculture, Director, Office of Administration, 1400 Independence Avenue, S.W., Washington, D.C. 20250-9410, by fax (202) 690-7442 or email at program.intake@usda.gov. USDA is an equal opportunity provider and employer.

FSA 156EZ - VAN WERT COUNTY



United States
Department of
Agriculture

Van Wert County, Ohio



tl_2014_39161_roads

Common Land Unit

- Non-Cropland
- Cropland

Wetland Determination

- Restricted Use
- Limited Restrictions
- Exempt from Conservation Compliance Provisions

Tract Cropland Total: 82.70 acres

2016 Program Year

Map Created January 22, 2016

Farm 5176

Tract 361

United States Department of Agriculture (USDA) Farm Service Agency (FSA) maps are for FSA Program administration only. This map does not represent a legal survey or reflect actual ownership; rather it depicts the information provided directly from the producer and/or National Agricultural Imagery Program (NAIP) imagery. The producer accepts the data 'as is' and assumes all risks associated with its use. USDA-FSA assumes no responsibility for actual or consequential damage incurred as a result of any user's reliance on this data outside FSA Programs. Wetland identifiers do not represent the size, shape, or specific determination of the area. Refer to your original determination (CPA-026 and attached maps) for exact boundaries and determinations or contact USDA Natural Resources Conservation Service (NRCS).



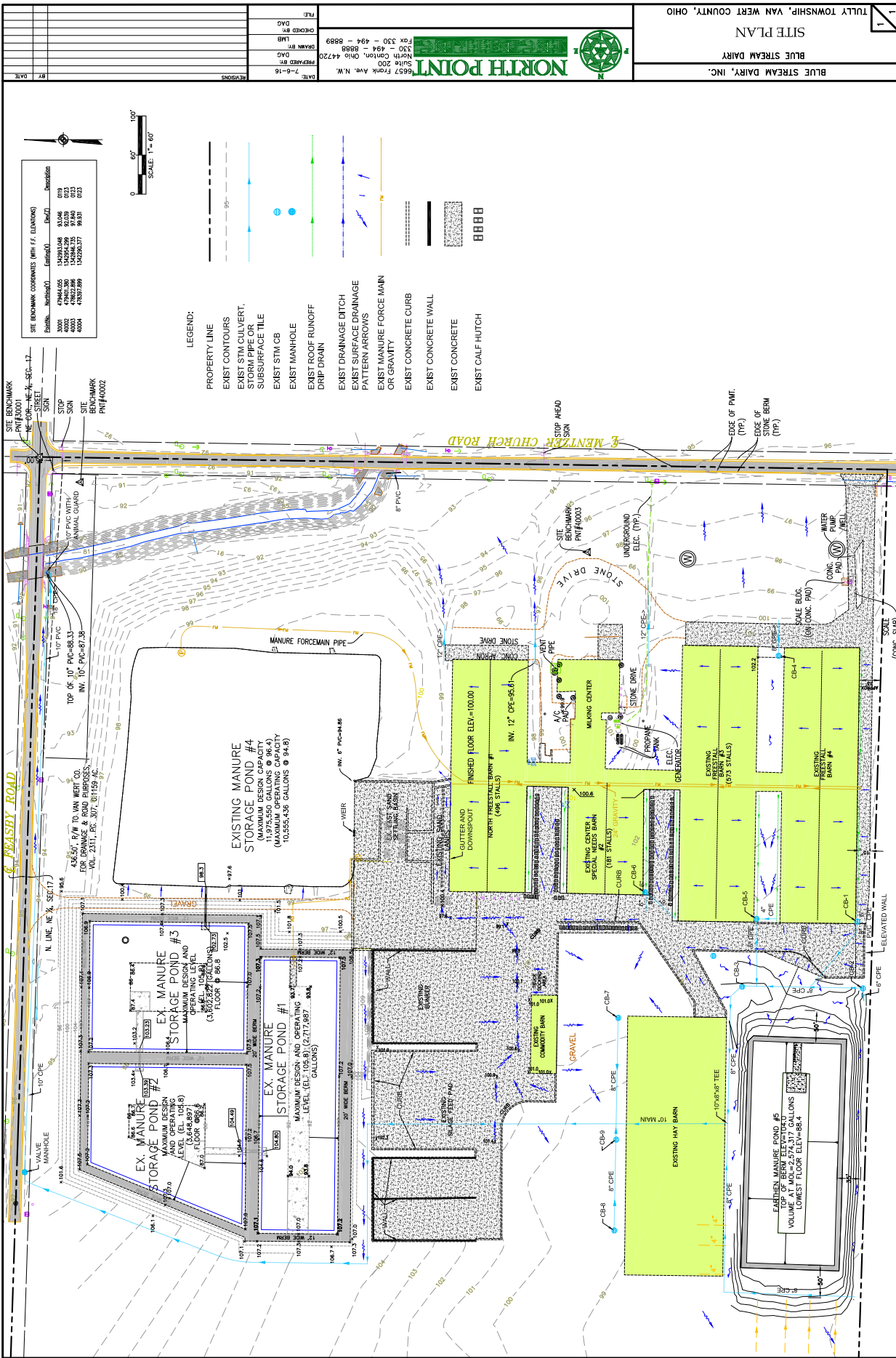
TILE MAP

(Tract 4)

DAIRY SITE PLAN



DAIRY SITE PLAN





DAIRY SCORECARD

DAIRY SCORECARD



DAIRY SCORECARD

Blue Stream Dairy

Monthly Management Meeting

(January 12, 2016)

Topics to Cover:

1. Monthly Review
 - a. Production
 - b. Components
 - c. SCC/Udder Health
 - d. Overall Health/Fresh Cow Performance
 - e. Reproduction
 - f. Cull Rates
 - g. Intakes
2. Forage & Commodity Status/Inventories/Pricing:
 - a. Hay
 - b. Straw
 - c. Corn Silage
 - d. Wet Brew
 - e. Corn
 - f. Canola
 - g. Corn Gluten
 - h. Soy Hulls
 - i. Whey
3. Calf & Heifer Program
 - a. Starter Stage
 - b. Grower Stage
 - c. TN Heifers
4. Transition Cow Performance – Latest Bloodwork
 - a. RP vs Metritis Coding
5. Dry Cow Pen Usage
6. Relief Feeder Accuracy
7. Bird Control for Winter
8. Diet Updates:
 - a. Blending Hays – Cleaning up local hay, using empty bay to blend?
 - b. Milk Component Values Vs Investments in Diets
 - c. Wet Brew Supply
9. Additional Topics

DAIRY SCORECARD

Dairy Balanced Score Card

Blue Stream Dairy

	Jan	Feb	Mar	May	June	July	Aug	Sept	Oct	Nov	Dec	GOAL
	2016	2015	2015	2015	2015	2015	2015	2015	2015	2015	2015	YTD
	2016	2015	2015	2015	2015	2015	2015	2015	2015	2015	2015	GOAL
Total Cows	1253	1437	1381	1358	1345	1309	1285	1348	1321	1262	1260	1324
# Milking	981	1017	1010	1050	1062	1108	1077	1037	1011	999	948	1025
% In Milk	78%	71%	73%	77%	79%	85%	84%	77%	77%	78%	75%	78%
# In Hospital (Pen 5)	34											<25
% In Hospital (Pen 5)	2.7%											<2.0%
# In Tank	947											
# Dry	155											
# Springers	106											
DIM	175	164	157	160	163	166	175	178	185	183	186	173
	<175											<175

Production Information

Average Milk/Cow	85+	86.1	83.1	84.7	86.0	90.8	92.3	92.3	90.7	85.7	88.6	89.2	88.3	85+
Average Energy Corrected Milk/Cow	90+	90.7	87.2	88.0	88.0	92.7	93.5	92.3	90.8	86.2	92.3	90.8	92.4	90+
Butterfat	3.60+	3.69	3.78	3.68	3.63	3.56	3.52	3.44	3.43	3.49	3.54	3.52	3.55	3.60+
Protein	3.10+	3.25	3.05	3.07	2.97	3.04	3.01	2.98	3.00	2.97	3.06	3.16	3.26	3.10+
Somatic Cell Count	<100	154	185	204	184	157	168	174	186	161	162	127	138	<100
MUN	12.0	12.3	13.2	11.8	12.4	11.4	12.6	11.6	12.2	12.4	11.8	11.3	9.4	12.0
1st Lactation 1-40 Day Milk	65+	67	43	66	58	66	73	63	67	73		51	73	65+
2nd Lactation 1-40 Day Milk	90+	103	69	83	82	114	98	85	80	86	93	102	103	90+
3rd Lactation 1-40 Day Milk	90+	99	91	95	95	100	94	93	89	101	95	98	88	90+
1st Lactation 41-100 Day Milk	80+	82	76	76	79	90	96	90	92	86	91	89	77	75+
2nd Lactation 41-100 Day Milk	100+	118	99	102	103	110	121	118	113	109	114	108	116	100+
3rd Lactation 41-100 Day Milk	100+	115	109	112	112	122	128	121	125	117	125	127	123	100+
1st Lactation 101-200 Day Milk	70+	82	76	80	81	88	90	91	89	88	90	87	86	70+
2nd Lactation 101-200 Day Milk	85+	95	84	88	95	103	103	103	103	100	105	105	100	85+
3rd Lactation 101-200 Day Milk	85+	106	92	95	101	109	110	110	111	107	110	106	105	85+
1st Lactation 201-305 Day Milk	65+	76	64	72	80	85	85	79	80	79	82	79	76	65+
2nd Lactation 201-305 Day Milk	70+	76	68	68	73	80	82	86	85	76	76	75	76	70+
3rd Lactation 201-305 Day Milk	70+	76	70	69	76	85	84	85	85	78	82	80	77	70+
1st Lactation 305+ Day Milk	55+	63	60	61	62	73	77	75	76	68	69	69	69	55+
2nd Lactation 305+ Day Milk	60+	52	46	44	50	62	65	63	58	53	53	60	52	60+
3rd Lactation 305+ Day Milk	60+	55	47	53	58	73	66	71	70	62	59	59	55	60+

Dry Matter Intakes

Dry Cows	28+	32	30	29	30	31	30.5	30.2	32	31	30	32	30	31	28+
Fresh Cows	40+	50	46	46	45	44	45.0	43.2	48	46	50	46	45	46	40+
High Cows	55+	61	60	58	60	60	61.0	60.0	62	59	61	62	58	60	55+
Low Cows	48+	51	52	53	52	55	56.0	56.0	56	56	56	56	52	54	48+
Feed Efficiency	1.5+	1.53	1.50	1.55	1.51	1.59	1.58	1.58	1.50	1.49	1.55	1.51	1.58	1.54	1.5+

DAIRY SCORECARD

Cull Information

Cull Rate	<35%		33.4%	37.4%	2	36.6%	24.8%	43.9%	23.1%	30.9%	20.3%	18.7%	44.8%	30.9%	35%
# Sold	<31		34	35	23	21	21	33	22	21	15	13	38	25.1	<31
# Dead Cows	<6		6	8	7	20	6	14	4	13	7	7	9	9.2	<6
# Culled Less Than 60 DIM			7	9	13	25	11	14	4	9	9	5	10	10.5	
% Culled Less Than 60 DIM	<8%		5.8%	7.8%	11.5%	22.3%	10.1%	13.1%	3.6%	8.2%	8.3%	4.7%	9.5%	9.5%	<8%

Reproduction

# New Pregnant/Month	98		82	107	128	105	95	101	96	83	100	83		98	98
Conception Rate	35%		32	34	38	37	38	30	38	34	40	39		36.0	35%
Pregnancy Rate	20%		19.0%	18.0%	22.0%	21.0%	20.0%	18.0%	20.5%	21.0%	22.0%	24.0%		20.6%	20%
% Pregnant	60%		52	53	55	56	57	58	58	59	58	58	52	56	60%

Health Events

Lameness			71	43	23	71	58	24	14	37	43	15	31	39.1	
Injury			0	1	2	1	3	0	5	8	4	0	0	2.2	
Pneumonia			2	4	3	8	0	6	1	18	1	1	1	4.1	
Mastitis Cases			14	24	31	28	49	48	37	17	23	30	37	30.7	
Body Condition Scores (BCS) Far Off	<4		3.77	3.67	3.85	3.75	3.75	3.68	3.63	3.72	3.77	3.83	3.87	3.75	<4
BCS Close Up	<4		3.84	3.68	3.78	3.72	3.73	3.57	3.67	3.72	3.75	3.82	3.77	3.73	<4
BCS Fresh	3.25+		3.37	3.42	3.53	3.52	3.33	3.47	3.45	3.57	3.46	3.61	3.67	3.49	3.25+
BCS High Cows	3.0+		3.34	3.30	3.33	3.51	3.39	3.36	3.25	3.45	3.36	3.49	3.44	3.38	3.0+
BCS High 1st Lact (Middle)	3.0+		3.35	3.44	3.51	3.56	3.50	3.37	3.57	3.57	3.58	3.62	3.57	3.51	3.0+
Urine pH	<6.0		5.69	5.65	5.81	5.64	5.72	5.55	5.58	5.76	5.80	5.88	5.75	5.71	<6.0
Close Up Cow Total Blood Proteins	6.5-7.0+												6.5	6.5	6.5-7.0+
Close Up Cow BHBA	<1.2												0.69	0.69	<1.2
Close Up Cow Blood Calcium	>8.5												9.9	9.9	>8.5

Freshening

# Fresh Cows	100+		131	113	93	157	83	87	75	89	107	66	153	105	100+
# Retained Placenta			6	9	13	14	9	14	12	11	16	6	14	11	
% Retained Placenta	<10%		4.6%	8.0%	14.0%	8.9%	10.8%	16.1%	16.0%	12.4%	15.0%	9.1%	9.2%	11.3%	<10%
# Milk Fever			2	0	2	8	1	4	0	0	0	1	0	2	
% Milk Fever	<2%		1.5%	0.0%	2.2%	5.1%	1.2%	4.6%	0.0%	0.0%	0.0%	1.5%	0.0%	1.5%	<2%
# Ketosis			7	6	18	57	15	13	24	21	12	8	2	17	
% Ketosis	<10%		5.3%	5.3%	19.4%	36.3%	18.1%	14.9%	32.0%	23.6%	11.2%	12.1%	1.3%	16.3%	<10%
# Metritis			12	4	5	18	10	11	6	8	4	6	5	8	
% Metritis	<10%		9.2%	3.5%	5.4%	11.5%	12.0%	12.6%	8.0%	9.0%	3.7%	9.1%	3.3%	7.9%	<10%
# Displaced Abomasum			1	5	4	9	7	5	5	3	5	4	4	5	
% Displaced Abomasum	<2%		0.8%	4.4%	4.3%	5.7%	8.4%	5.7%	6.7%	3.4%	4.7%	6.1%	2.6%	4.8%	<2%

DAIRY SCORECARD

Calf Information														
# Fresh Cows		131	113		157	83	87	75	89	107	65	153	105	00+
# Sets of Twins		4	3	5	5	4	2	4	7	5	3	2	4	
% Twins		3.1%	2.7%	5.4%	3.2%	4.8%	2.3%	5.3%	7.9%	4.7%	4.5%	1.3%	4.1%	<5%
# Males		72	71	55	89	22	36	50	61	67	34	77	58	
# Females		62	45	42	70	45	41	30	35	44	34	76	48	
% Females		46.3%	38.8%	43.3%	44.0%	67.2%	53.2%	37.5%	36.5%	39.6%	50.0%	49.7%	46.0%	>50%
# Born Dead		7	4	8	15	3	7	4	1	8	3	12	7	
% Born Dead		5.2%	3.4%	8.2%	9.4%	4.5%	9.1%	5.0%	1.0%	7.2%	4.4%	7.8%	5.9%	<5%
# Sold As Calves		59	44	61	106	21	9	86	21	84	43	64	54.4	
# Calves Died Beyond Birth		0	3	1	6	4	4	7	6	1	1	6	3.5	<5

DAIRY SCORECARD



Blue Stream Dairy

Monthly Management Meeting

(February 16, 2016)

Topics to Cover:

1. Monthly Review
 - a. Production
 - b. Components
 - c. SCC/Udder Health
 - d. Overall Health/Fresh Cow Performance
 - e. Reproduction
 - f. Cull Rates
 - g. Intakes
2. Forage & Commodity Status/Inventories/Pricing:
 - a. Hay
 - b. Straw
 - c. Corn Silage
 - d. Wet Brew
 - e. Corn
 - f. Canola
 - g. Corn Gluten
 - h. Soy Hulls
 - i. Whey
3. Calf & Heifer Program
 - a. Starter Stage- Nicole Visit
 - b. Grower Stage
 - c. TN Heifers
4. Transition Cow Performance – Latest Bloodwork
 - a. RP vs Metritis Coding
 - b. # in Hospital
 - c. Cull Rate Under 60 DIM
5. Diet Updates:
 - a. Corn Versus Hominy Usage
 - b. Hay Sources
6. Springer Projections
7. Additional Topics

DAIRY SCORECARD

Dairy Balanced Score Card

Blue Stream Dairy

	Jan 2016	Feb 2016	Mar 2015	Apr 2015	May 2015	June 2015	July 2015	Aug 2015	Sept 2015	Oct 2015	Nov 2015	Dec 2015	YTD 2015	GOAL
Total Cows	1253	1218	1381	1358	1345	1309	1285	1348	1321	1303	1262	1260	1305	
# Milking	981	972	1010	1050	1062	1108	1077	1037	1011	1004	999	948	1022	
% In Milk	78%	80%	73%	77%	79%	85%	84%	77%	77%	77%	78%	75%	78%	>87%
# in Hospital (Pen 5)	34	38											36	<25
% in Hospital (Pen 5)	2.7%	3.1%											2.92%	<2.0%
# in Tank	947	934											941	
#Dry	165	143											154	
#Springers	106	103											105	
# Confirmed Pregnant Heifers in TN		284											284	
# Cows Days Dry <40	0	5											5	0
# Cows Day Dry>75		17											17	
DIM	175	176	157	160	163	165	175	178	185	186	183	186	174	<175

Production Information

Average Milk/Cow	85+	86.1	89.0	84.7	86.0	90.8	92.3	92.3	90.7	85.7	88.6	89.2	88.8	85+
Average Energy Corrected Milk/Cow	90+	90.7	92.1	88.0	88.0	92.7	93.5	92.3	90.8	86.2	90.8	92.4	90.8	90+
Butterfat	3.60+	3.69	3.58	3.68	3.63	3.56	3.52	3.44	3.43	3.49	3.52	3.55	3.55	3.60+
Protein	3.10+	3.25	3.19	3.07	2.97	3.04	3.01	2.98	3.00	2.97	3.16	3.26	3.08	3.10+
Somatic Cell Count	<100	154	158	204	184	157	168	174	186	161	127	138	164	<100
MUN	12.0	12.3	11.7	11.8	12.4	11.4	12.6	11.6	12.2	12.4	11.3	9.4	11.7	12.0
1st Lactation 1-40 Day Milk	65+	67	83	66	58	66	73	63	67	73	51	73	67	65+
2nd Lactation 1-40 Day Milk	90+	103	98	83	82	114	98	85	80	86	102	103	94	90+
3rd Lactation 1-40 Day Milk	90+	99	95	95	96	100	94	93	89	101	98	88	95	90+
1st Lactation 41-100 Day Milk	80+	82	80	76	79	90	96	90	92	86	89	77	86	75+
2nd Lactation 41-100 Day Milk	100+	118	121	102	103	110	121	118	113	109	108	116	113	100+
3rd Lactation 41-100 Day Milk	100+	115	121	112	112	122	128	121	125	117	125	123	121	100+
1st Lactation 101-200 Day Milk	70+	82	87	80	81	88	90	91	89	88	87	86	86	70+
2nd Lactation 101-200 Day Milk	85+	95	102	88	95	103	103	103	103	100	105	100	100	85+
3rd Lactation 101-200 Day Milk	85+	105	106	95	101	109	110	110	111	107	106	105	106	85+
1st Lactation 201-305 Day Milk	65+	76	76	72	80	85	85	79	80	79	79	76	79	65+
2nd Lactation 201-305 Day Milk	70+	76	78	68	73	80	82	86	85	76	75	76	77	70+
3rd Lactation 201-305 Day Milk	70+	76	77	69	76	85	84	85	85	78	80	77	80	70+
1st Lactation 305+ Day Milk	55+	63	69	61	62	73	77	75	76	68	69	69	69	55+
2nd Lactation 305+ Day Milk	60+	52	56	44	50	62	65	63	58	53	60	52	56	60+
3rd Lactation 305+ Day Milk	60+	55	58	53	58	73	65	71	70	62	59	55	62	60+

DAIRY SCORECARD

Dry Matter Intakes														
	28+	32	32	29	34	31	30.5	30.2	32	31	30	32	30	31
Dry Cows														
Fresh Cows	40+	50	49	46	45	44	45.0	43.2	48	46	50	46	45	46
High Cows	55+	61	63	58	60	60	61.0	60.0	62	59	61	62	58	60
Low Cows	48+	51	48	53	52	55	56.0	56.0	56	56	56	56	52	54
Feed Efficiency	1.5+	1.53	1.52	1.55	1.51	1.59	1.58	1.58	1.50	1.49	1.55	1.51	1.57	1.54

Cull Information

Cull Rate	<35%	29.7%	0.0%	37.4%	26.5%	36.6%	24.8%	43.9%	23.1%	30.9%	20.3%	18.7%	44.8%	28.0%	<35%
# Sold	<31	15		35	23	21	21	33	22	21	15	13	38	23.4	<31
# Dead Cows	<6	16		8	7	20	6	14	4	13	7	7	9	10.1	<6
# Culled Less Than 60 DIM		17		9	13	25	11	14	4	9	9	5	10	11.5	
% Culled Less Than 60 DIM	<8%	16.3%		7.8%	11.5%	22.3%	10.1%	13.1%	3.6%	8.2%	8.3%	4.7%	9.5%	10.5%	<8%

Reproduction

# New Pregnant/Month	98			107	128	105	95	101	96	83	100	83	78	98	98
Conception Rate	35%			34	38	37	38	30	38	34	40	39	34	36.2	35%
Pregnancy Rate	20%			18.0%	22.0%	21.0%	20.0%	18.0%	20.5%	23.0%	20.5%	20.0%	21.0%	20.4%	20%
Average Days Open	<130	125												125	<130
% Pregnant	60%	51		53	55	56	57	58	58	59	58	58	52	56	60%

Health Events

Lameness	106			43	23	71	58	24	14	37	43	15	31	42.3	
Injury	0			1	2	1	3	0	5	8	4	0	0	2.2	
Pneumonia	0			4	3	8	0	6	1	18	1	1	1	3.9	
Mastitis Cases	20			24	31	28	49	48	37	17	23	30	37	31.3	
Body Condition Scores (BCS) Far Off	<4	3.90		3.67	3.85	3.75	3.75	3.68	3.63	3.72	3.77	3.83	3.87	3.77	<4
BCS Close Up	<4	3.82		3.68	3.78	3.72	3.73	3.57	3.67	3.72	3.75	3.82	3.77	3.73	<4
BCS Fresh	3.25+	3.27		3.42	3.53	3.52	3.33	3.47	3.45	3.57	3.46	3.61	3.67	3.48	3.25+
BCS High Cows	3.0+	3.44		3.30	3.33	3.51	3.39	3.36	3.25	3.45	3.36	3.49	3.44	3.39	3.0+
BCS High 1st Lact (Middle)	3.0+	3.63		3.44	3.51	3.56	3.50	3.37	3.57	3.57	3.58	3.62	3.57	3.54	3.0+
Urine pH	<6.0	5.80		5.65	5.81	5.64	5.72	5.55	5.58	5.76	5.80	5.88	5.75	5.72	<6.0
Close Up Cow Total Blood Proteins	6.5-7.0+	7.0											6.5	6.7	6.5-7.0+
Close Up Cow BHBA	<1.2												0.69	0.69	<1.2
Close Up Cow Blood Calcium	>8.5	9.7											9.9	9.8	>8.5

DAIRY SCORECARD

Freshening

# Fresh Cows	100+	102		113	9	157	83	87	75	89	107	66	153	102	+
# Retained Placenta		17		9	13	14	9	14	12	11	16	6	14	12	
% Retained Placenta	<10%	16.7%		8.0%	14.0%	8.9%	10.8%	16.1%	16.0%	12.4%	15.0%	9.1%	9.2%	12.4%	<10%
# Milk Fever		0		0	2	8	1	4	0	0	0	1	0	1	
% Milk Fever	<2%	0.0%		0.0%	2.2%	5.1%	1.2%	4.6%	0.0%	0.0%	0.0%	1.5%	0.0%	1.3%	<2%
# Ketosis		8		6	18	57	15	13	24	21	12	8	2	17	
% Ketosis	<10%	7.8%		5.3%	19.4%	36.3%	18.1%	14.9%	32.0%	23.6%	11.2%	12.1%	1.3%	16.6%	<10%
# Metritis		3		4	5	18	10	11	6	8	4	6	5	7	
% Metritis	<10%	2.9%		3.5%	5.4%	11.5%	12.0%	12.6%	8.0%	9.0%	3.7%	9.1%	3.3%	7.4%	<10%
# Displaced Abomasum		2		5	4	9	7	5	5	3	5	4	4	5	
% Displaced Abomasum	<2%	2.0%		4.4%	4.3%	5.7%	8.4%	5.7%	6.7%	3.4%	4.7%	6.1%	2.6%	4.9%	<2%

Calf Information

# Fresh Cows	100+	102		113	9	157	83	87	75	89	107	66	153	102	J+
# Sets of Twins		5		3	5	5	4	2	4	7	5	3	2	4	
% Twins	<5%	4.9%	#DIV/0!	2.7%	5.4%	3.2%	4.8%	2.3%	5.3%	7.9%	4.7%	4.5%	1.3%	#DIV/0!	<5%
# Males		55		71	55	89	22	36	50	61	67	34	77	56	
# Females		51		45	42	70	45	41	30	35	44	34	76	47	
% Females	>50%	48.0%		38.8%	43.3%	44.0%	67.2%	53.2%	37.5%	36.5%	39.6%	50.0%	49.7%	46.2%	>50%
# Born Dead		15		4	8	15	3	7	4	1	8	3	12	7	
% Born Dead	<5%	14.2%		3.4%	8.2%	9.4%	4.5%	9.1%	5.0%	1.0%	7.2%	4.4%	7.8%	6.8%	<5%
# Sold As Calves				44	61	106	21	9	86	21	84	43	64	53.9	
# Calves Died Beyond Birth	<5	6		3	1	6	4	4	7	6	1	1	6	4.1	<5

DAIRY SCORECARD



Blue Stream Dairy

Monthly Management Meeting

(March 15, 2016)

Topics to Cover:

1. Monthly Review
 - a. Production
 - b. Components
 - c. SCC/Udder Health
 - d. Overall Health/Fresh Cow Performance
 - e. Reproduction
 - f. Cull Rates
 - g. Intakes
2. Forage & Commodity Status/Inventories/Pricing:
 - a. Hay
 - b. Straw
 - c. Corn Silage
 - d. Wet Brew
 - e. Corn
 - f. Canola
 - g. Corn Gluten
 - h. Soy Hulls
 - i. Whey
3. Calf & Heifer Program
 - a. Starter Stage – Feb Death Loss
 - b. Grower Stage
 - c. TN Heifers
4. Transition Cow Performance – Latest Bloodwork
5. Diet Updates:
 - a. Diet Projections
 - b. Toxin Binders
6. Springer Projections
7. Spring Forage Planning
 - a. Tonnage Projections
 - b. Inoculant Needs
8. New Mixer
9. Fly Control Planning
10. Additional Topics

DAIRY SCORECARD

Dairy Balanced Score Card

Blue Stream Dairy

	GOAL	Jan 2016	Feb 2016	Mar 2016	Apr 2015	May 2015	June 2015	July 2015	Aug 2015	Sept 2015	Oct 2015	Nov 2015	Dec 2015	YTD 2015	GOAL
Total Cows		1253	1218	1221	1358	1345	1309	1285	1348	1321	1303	1282	1260	1282	
# Milking		981	972	992	1050	1062	1108	1077	1037	1011	1004	999	948	1020	
% In Milk	>87%	78%	80%	81%	77%	79%	85%	84%	77%	77%	77%	78%	75%	79%	>87%
# in Hospital (Pen 5)	<25	34	38	31										34	<25
% in Hospital (Pen 5)	<2.0%	2.7%	3.1%	2.5%										2.79%	<2.0%
# in Tank		947	934	961										947	
#Dry		165	143	133										147	
#Springers		105	103	96										102	
# Confirmed Pregnant Heifers in TN			284											284	
# Cows Days Dry <40	0		5	1										3	0
# Cows Day Dry>75			17	1										9	
DIM	<175	175	176	176	160	163	166	175	178	185	186	183	186	176	<175

Production Information

Average Milk/Cow	85+	86.1	89.0	91.6	86.0	90.8	92.3	92.3	90.7	85.7	90.4	88.6	89.2	89.4	85+
Average Energy Corrected Milk/Cow	90+	90.7	92.1	94.2	88.0	92.7	93.5	92.3	90.8	86.2	92.3	90.8	92.4	91.3	90+
Butterfat	3.60+	3.69	3.58	3.56	3.63	3.56	3.52	3.44	3.43	3.49	3.54	3.52	3.55	3.54	3.60+
Protein	3.10+	3.25	3.19	3.14	2.97	3.04	3.01	2.98	3.00	2.97	3.08	3.16	3.26	3.09	3.10+
Somatic Cell Count	<100	154	158	155	184	157	168	174	186	161	162	127	138	160	<100
MUN	12.0	12.3	11.7	11.6	12.4	11.4	12.6	11.6	12.2	12.4	11.8	11.3	9.4	11.7	12.0
1st Lactation 1-40 Day Milk	65+	67	63	77	58	66	73	63	67	73		51	73	68	65+
2nd Lactation 1-40 Day Milk	90+	103	98	94	82	114	98	85	80	86	93	102	103	95	90+
3rd Lactation 1-40 Day Milk	90+	99	95	109	96	100	94	93	89	101	95	98	88	96	90+
1st Lactation 41-100 Day Milk	80+	82	80	88	79	90	96	90	92	86	91	89	77	87	75+
2nd Lactation 41-100 Day Milk	100+	118	121	122	103	110	121	118	113	109	114	108	116	114	100+
3rd Lactation 41-100 Day Milk	100+	115	121	122	112	122	128	121	125	117	125	127	123	122	100+
1st Lactation 101-200 Day Milk	70+	82	87	91	81	88	90	91	89	88	90	87	86	87	70+
2nd Lactation 101-200 Day Milk	85+	95	102	104	95	103	103	103	103	100	105	105	100	101	85+
3rd Lactation 101-200 Day Milk	85+	106	106	107	101	109	110	110	111	107	110	106	105	107	85+
1st Lactation 201-305 Day Milk	65+	76	76	78	80	85	85	79	80	79	82	79	76	80	65+
2nd Lactation 201-305 Day Milk	70+	76	78	80	73	80	82	86	85	76	76	75	76	78	70+
3rd Lactation 201-305 Day Milk	70+	76	77	76	76	85	84	85	85	78	82	80	77	80	70+
1st Lactation 305+ Day Milk	55+	63	69	67	62	73	77	75	76	68	69	69	69	70	55+
2nd Lactation 305+ Day Milk	60+	52	58	59	50	62	65	63	58	53	53	60	52	57	60+
3rd Lactation 305+ Day Milk	60+	55	58	53	58	73	66	71	70	62	59	59	55	62	60+

DAIRY SCORECARD

Dry Matter Intakes													
Dry Cows	28+	32	32	32	30	31	30.5	30.2	32	31	30	32	30
	40+	50	49	50	45	44	45.0	43.2	48	46	50	46	45
	55+	61	63	59	60	60	61.0	60.0	62	59	61	62	58
	48+	51	48	54	52	55	56.0	56.0	56	56	56	56	52
Feed Efficiency	1.5+	1.53	1.52	1.64	1.51	1.59	1.58	1.58	1.50	1.49	1.55	1.51	1.55

Cull Information

Cull Rate	<35%	29.7%	29.6%		26.5%	36.6%	24.8%	43.9%	23.1%	30.9%	20.3%	18.7%	44.8%	29.9%	<35%
	# Sold	15	19		23	21	21	33	22	21	15	13	38	21.9	<31
	# Dead Cows	<6	16	11	7	20	6	14	4	13	7	7	9	10.4	<6
	# Culled Less Than 60 DIM		17	15	13	25	11	14	4	9	9	5	10	12.0	
% Culled Less Than 60 DIM	<8%	16.3%	14.8%		11.5%	22.3%	10.1%	13.1%	3.6%	8.2%	8.3%	4.7%	9.5%	11.1%	<8%

Reproduction

# New Pregnant/Month	98	94			128	105	95	101	96	83	100	83	79	96	98
Conception Rate	35%	42	46		38	37	38	30	38	34	40	39	34	37.8	35%
Pregnancy Rate	20%	27.0%			22.0%	21.0%	20.0%	18.0%	20.0%	22.5%	19.0%	20.5%	21.0%	21.1%	20%
Average Days Open	<130	125	126											126	<130
% Pregnant	60%	51	54		55	56	57	58	58	59	58	58	52	56	60%

Health Events

Lameness	106	84			23	71	58	24	14	37	43	15	31	46.0	
Injury	0	1			2	1	3	0	5	8	4	0	0	2.2	
Pneumonia	0	0			3	8	0	6	1	18	1	1	1	3.5	
Mastitis Cases	20	33			31	28	49	48	37	17	23	30	37	32.1	
Body Condition Scores (BCS) Far Off	<4	3.90			3.85	3.75	3.75	3.68	3.63	3.72	3.77	3.83	3.87	3.78	<4
BCS Close Up	<4	3.82			3.78	3.72	3.73	3.57	3.67	3.72	3.75	3.82	3.77	3.74	<4
BCS Fresh	3.25+	3.27			3.53	3.52	3.33	3.47	3.45	3.57	3.46	3.61	3.67	3.49	3.25+
BCS High Cows	3.0+	3.44			3.33	3.51	3.39	3.36	3.25	3.45	3.36	3.49	3.44	3.40	3.0+
BCS High 1st Lact (Middle)	3.0+	3.63			3.51	3.56	3.50	3.37	3.57	3.57	3.58	3.62	3.57	3.55	3.0+
Urine pH	<6.0	5.80	5.59		5.81	5.64	5.72	5.55	5.58	5.76	5.80	5.88	5.75	5.72	<6.0
Close Up Cow Total Blood Proteins	6.5-7.0+	7.0											6.5	6.7	6.5-7.0+
Close Up Cow BHBA	<1.2												0.69	0.69	<1.2
Close Up Cow Blood Calcium	>8.5	9.7											9.9	9.8	>8.5

DAIRY SCORECARD

Freshening

# Fresh Cows	100+	102	107		93	157	83	87	75	89	107	66	153	102	+
# Retained Placenta		17	9		13	14	9	14	12	11	16	6	14	12	
% Retained Placenta	<10%	16.7%	8.4%		14.0%	8.9%	10.8%	16.1%	16.0%	12.4%	15.0%	9.1%	9.2%	12.4%	<10%
# Milk Fever		0	0		2	8	1	4	0	0	0	1	0	1	
% Milk Fever	<2%	0.0%	0.0%		2.2%	5.1%	1.2%	4.6%	0.0%	0.0%	0.0%	1.5%	0.0%	1.3%	<2%
# Ketosis		8	11		18	57	15	13	24	21	12	8	2	17	
% Ketosis	<10%	7.8%	10.3%		19.4%	36.3%	18.1%	14.9%	32.0%	23.6%	11.2%	12.1%	1.3%	17.0%	<10%
# Metritis		3	7		5	18	10	11	6	8	4	6	5	8	
% Metritis	<10%	2.9%	6.5%		5.4%	11.5%	12.0%	12.6%	8.0%	9.0%	3.7%	9.1%	3.3%	7.6%	<10%
# Displaced Abomasum		2	5		4	9	7	5	5	3	5	4	4	5	
% Displaced Abomasum	<2%	2.0%	4.7%		4.3%	5.7%	8.4%	5.7%	6.7%	3.4%	4.7%	6.1%	2.6%	4.9%	<2%

Calf Information

# Fresh Cows	100+	102	107		93	157	83	87	75	89	107	66	153	102	+
# Sets of Twins		5	6		5	5	4	2	4	7	5	3	2	4	
% Twins	<5%	4.9%	5.6%		5.4%	3.2%	4.8%	2.3%	5.3%	7.9%	4.7%	4.5%	1.3%	4.5%	<5%
# Males		55	57		55	89	22	36	50	61	67	34	77	55	
# Females		51	55		42	70	45	41	30	35	44	34	76	48	
% Females	>50%	48.0%	48.0%		43.3%	44.0%	67.2%	53.2%	37.5%	36.5%	39.6%	50.0%	49.7%	47.0%	>50%
# Born Dead		15	7		8	15	3	7	4	1	8	3	12	8	
% Born Dead	<5%	14.2%	6.3%		8.2%	9.4%	4.5%	9.1%	5.0%	1.0%	7.2%	4.4%	7.8%	7.0%	<5%
# Sold As Calves		1	33		61	106	21	9	86	21	84	43	64	52.8	
# Calves Died Beyond Birth	<5	6	14		1	5	4	4	7	6	1	1	6	5.1	<5

DAIRY SCORECARD



Blue Stream Dairy

Monthly Management Meeting

(April 12, 2016)

Topics to Cover:

1. Monthly Review
 - a. Production
 - b. Components
 - c. SCC/Udder Health
 - d. Overall Health/Fresh Cow Performance
 - e. Reproduction
 - f. Cull Rates
 - g. Intakes
2. Forage & Commodity Status/Inventories/Pricing:
 - a. Hay
 - b. Straw
 - c. Corn Silage
 - d. Wet Brew
 - e. Corn
 - f. Soybean Meal
 - g. Corn Gluten Feed
 - h. Soy Hulls
 - i. Whey
3. Calf & Heifer Program
 - a. Starter Stage
 - b. Grower Stage
 - c. TN Heifers – Pasture Rations
4. Transition Cow Performance – Latest Bloodwork
 - a. <60 DIM Culling
5. SCC Increase to Over 200k
6. Diet Updates:
 - a. Corn Bin Switchover – Bad Spots
 - b. Corn Silage Back of Bunker
 - c. Toxin Binders
 - d. Fresh Cow Mix - Bin
7. Spring Forage Harvest Planning
8. Fly Control Start Date
9. Additional Topics

DAIRY SCORECARD

Monthly Summary Performance Report

Prepared by: Ryan Aberle, PAS
Cargill Feed and Nutrition
0

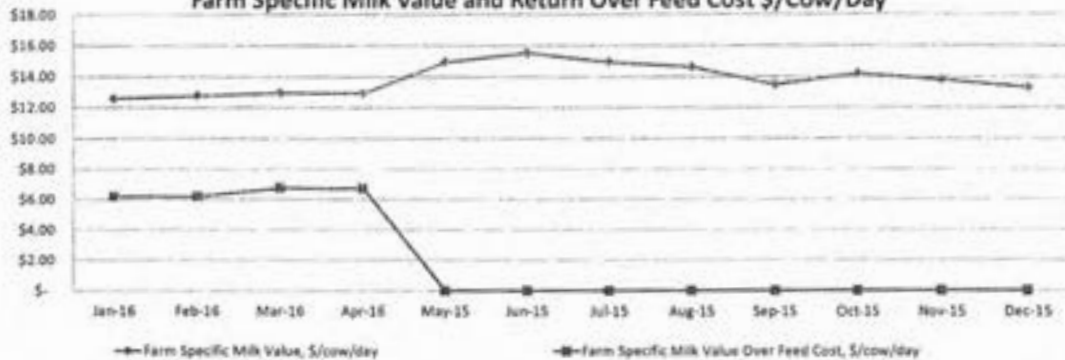
Prepared for: Blue Stream

Beginning Date: 1-Apr-16
Ending Date: 30-Apr-16

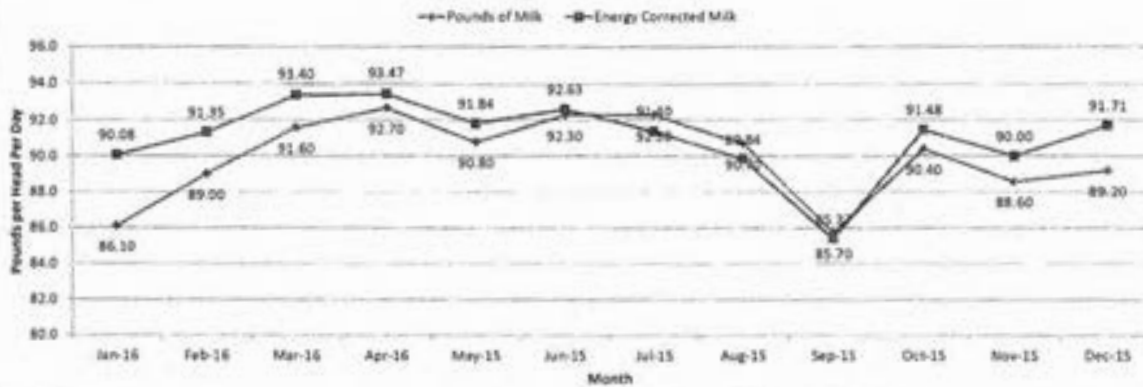
Your Partner
In Providing
Better Nutrition
for Better Lives

Cargill Animal Nutrition

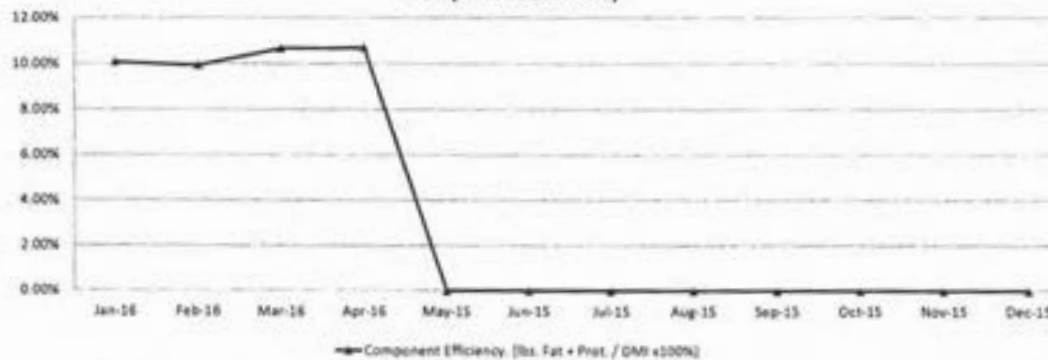
Farm Specific Milk Value and Return Over Feed Cost \$/Cow/Day



Actual and ECM lbs/hd/day



Component Efficiency



Cargill

DAIRY SCORECARD

Monthly Summary Performance Report

Prepared by: Ryan Aberle, PAS
Cargill Feed and Nutrition
0

Prepared for: Blue Stream

Beginning Date: 1-Apr-16
Ending Date: 30-Apr-16

Your Partner
in Providing
Better Nutrition
for Better Lives

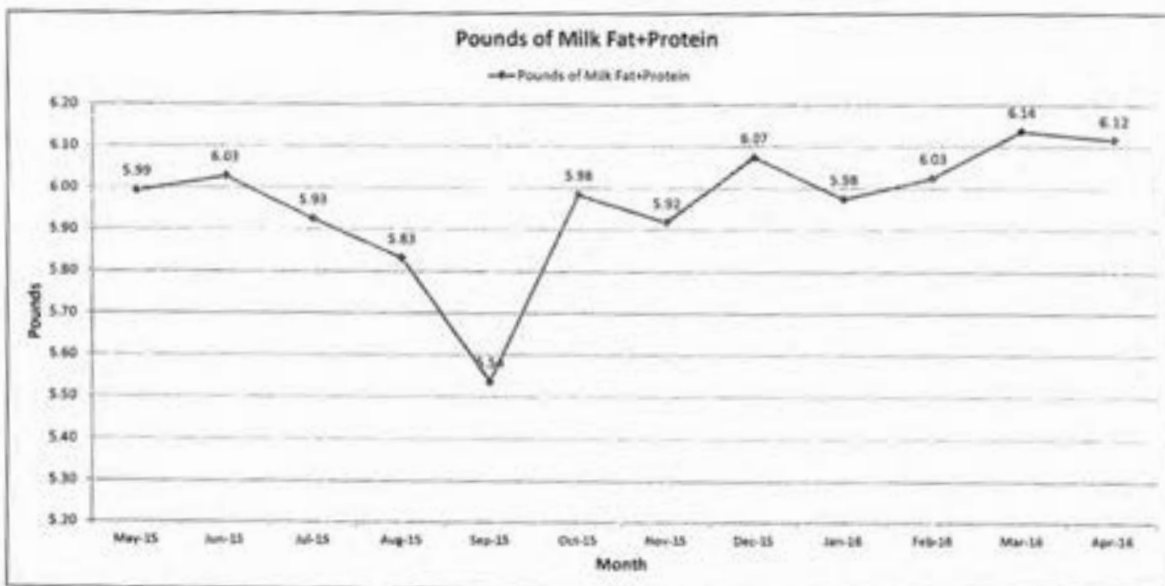
Cargill Animal Nutrition

Total Pounds Milk Shipped	2,678,103
Pounds Shipped / day	89,270
No. Cows	963
Milk Ave lbs/cow/day	92.7
% Milk Fat	3.50
% Milk Protein	3.09
Lbs. of Fat + Protein	6.12
ECM	93.47
SCC	198
MUN	13

Component Efficiency (lbs fat+protein/DMI) x 100	10.70%
---	---------------

Farm Specific Milk Value (\$/cwt.)	\$ 13.94
Ration Cost (\$/cwt milk)	\$ 6.67
Farm Specific Milk Value Over Feed Cost (\$/cwt)	\$ 7.27
Approx Feed Cost Break-even lbs/hd/day	44.34
Feed Eff. (DMI / (3.5 Fat & 3.2 Prot. Corr Milk)	1.61
Ration DM Intake per Cow	57.15

Farm Specific Milk Value, \$/cow/day	\$ 12.92
Ration Cost \$/cow/day	\$ 6.18
Farm Specific Milk Value Over Feed Cost, \$/cow/day	\$ 6.74



Cargill

DAIRY SCORECARD

Dairy Balanced Score Card													Blue Stream r y	
	Jan 2016	Feb 2016	Mar 2016	Apr 2016	May 2015	June 2015	July 2015	Aug 2015	Sept 2015	Oct 2015	Nov 2015	Dec 2015	YTD 2015	GOAL
GOAL	2016	2016	2016	2016	2015	2015	2015	2015	2015	2015	2015	2015	2015	2015
Total Cows	1253	1218	1237	1240	1345	1309	1285	1348	1321	1303	1282	1260	1283	
# Milking	981	972	992	1009	1062	1108	1077	1037	1011	1004	999	948	1017	
% In Milk	78%	80%	80%	81%	79%	85%	84%	77%	77%	77%	78%	75%	79%	>87%
# In Hospital (Pen 5)	34	38	31	46									37	<25
% In Hospital (Pen 5)	2.7%	3.1%	2.5%	3.7%									3.01%	<2.0%
# In Tank	947	934	961	963									951	
#Dry	165	143	113	137									145	
#Springers	106	103	112	94									104	
# Confirmed Pregnant Heifers in TN	284	287	287										266	
# Cows Days Dry <40	5	5	1	4									3	0
# Cows Day Dry>75	17	17	1	6									8	
DIM	175	176	175	174	163	166	175	178	185	186	183	186	177	<175
Production Information														
Average Milk/Cow	86.1	89.0	91.5	92.7	90.8	92.3	92.3	90.7	85.7	90.4	88.6	89.2	90.0	85+
Average Energy Corrected Milk/Cow	90.7	92.1	94.2	94.3	92.7	93.5	92.3	90.8	86.2	92.3	90.8	92.4	91.9	90+
Butterfat	3.69	3.58	3.55	3.50	3.56	3.52	3.44	3.43	3.49	3.54	3.52	3.55	3.53	3.60+
Protein	3.25	3.19	3.14	3.09	3.04	3.01	2.98	3.00	2.97	3.08	3.16	3.26	3.10	3.10+
Somatic Cell Count	154	158	115	198	157	168	174	166	161	162	127	136	162	<100
MUN	12.3	11.7	11.6	12.7	11.4	12.6	11.6	12.2	12.4	11.8	11.3	9.4	11.8	12.0
1st Lactation 1-40 Day Milk	67	83	77	69	66	73	63	67	73		51	73	69	65+
2nd Lactation 1-40 Day Milk	103	98	91	100	114	98	85	80	86	93	102	103	96	90+
3rd Lactation 1-40 Day Milk	99	95	109	95	100	94	93	89	101	95	98	88	96	90+
1st Lactation 41-100 Day Milk	82	80	83	87	90	96	90	92	86	91	89	77	87	75+
2nd Lactation 41-100 Day Milk	118	121	122	114	110	121	118	113	109	114	108	116	115	100+
3rd Lactation 41-100 Day Milk	115	121	122	120	122	128	121	125	117	125	127	123	122	100+
1st Lactation 101-200 Day Milk	82	87	91	84	88	90	91	89	88	90	87	86	88	70+
2nd Lactation 101-200 Day Milk	95	102	104	103	103	103	103	103	100	105	105	100	102	85+
3rd Lactation 101-200 Day Milk	106	106	107	102	109	110	110	111	107	110	106	105	107	85+
1st Lactation 201-305 Day Milk	76	76	78	77	85	85	79	80	79	82	79	76	79	65+
2nd Lactation 201-305 Day Milk	76	78	80	79	80	82	86	85	76	76	75	76	79	70+
3rd Lactation 201-305 Day Milk	76	77	76	81	85	84	85	85	78	82	80	77	81	70+
1st Lactation 305+ Day Milk	63	69	67	69	73	77	75	76	68	69	69	69	70	55+
2nd Lactation 305+ Day Milk	52	58	59	59	62	65	63	58	53	53	60	52	58	60+
3rd Lactation 305+ Day Milk	55	58	63	55	73	66	71	70	62	59	59	55	61	60+

DAIRY SCORECARD

Dry Matter Intakes													
	28+	32	32	32	30.5	30.2	32	31	30	32	30	31	...
Fresh Cows	40+	50	49	50	45.0	43.2	48	46	50	46	45	46	40+
High Cows	55+	61	63	59	61.0	60.0	62	59	61	62	58	60	55+
Low Cows	48+	51	48	54	56.0	56.0	56	56	56	56	52	54	48+
Feed Efficiency	1.5+	1.53	1.52	1.54	1.58	1.58	1.50	1.49	1.55	1.51	1.58	1.56	1.5+
Cull Information													
Cull Rate	<35%	29.7%	29.6%	30.1%	24.8%	43.9%	23.1%	30.9%	20.3%	18.7%	44.8%	30.2%	<35%
# Sold	<31	15	19	20	21	33	22	21	15	13	38	21.9	<31
# Dead Cows	<6	16	11	17	20	14	4	13	7	7	9	10.5	<6
# Culled Less Than 60 DIM		17	15	17	25	14	4	9	9	5	10	12.4	
% Culled Less Than 60 DIM	<8%	16.3%	14.8%	16.5%	22.3%	13.1%	3.6%	8.2%	8.3%	4.7%	9.9%	11.6%	<8%
Reproduction													
# New Pregnant/Month	98	94	89	105	95	101	96	83	100	83	79	93	98
Conception Rate	35%	42	39	37	38	30	38	34	40	39	34	37.1	35%
Pregnancy Rate	20%	27.0%		21.0%	20.0%	18.0%	20.0%	22.5%	19.0%	20.5%	21.0%	21.0%	20%
Average Days Open	<130	125	126									126	<130
% Pregnant	60%	51	54	56	57	58	58	59	58	58	52	56	60%
Health Events													
Lameness		106	84	71	58	24	14	37	43	15	31	49.5	
Injury		0	1	1	3	0	5	8	4	0	0	2.0	
Pneumonia		0	0	8	0	6	1	18	1	1	1	3.3	
Mastitis Cases		20	33	28	49	48	37	17	23	30	37	32.5	
Body Condition Scores (BCS) Far Off	<4	3.90	3.80	3.75	3.75	3.68	3.63	3.72	3.77	3.83	3.87	3.77	<4
BCS Close Up	<4	3.82	3.77	3.72	3.73	3.57	3.67	3.72	3.75	3.82	3.77	3.73	<4
BCS Fresh	3.25+	3.27	3.45	3.52	3.33	3.47	3.45	3.57	3.46	3.61	3.67	3.48	3.25+
BCS High Cows	3.0+	3.44	3.39	3.51	3.39	3.36	3.25	3.45	3.36	3.49	3.44	3.40	3.0+
BCS High 1st Lact (Middle)	3.0+	3.63	3.40	3.56	3.50	3.37	3.57	3.57	3.58	3.62	3.57	3.53	3.0+
Urine pH	<6.0	5.80	5.59	5.64	5.72	5.55	5.58	5.76	5.80	5.88	5.75	5.72	<6.0
Close Up Cow Total Blood Proteins	6.5-7.0+	7.0	6.3								6.5	6.6	6.5-7.0+
Close Up Cow BHBA	<1.2										0.69	0.69	<1.2
Close Up Cow Blood Calcium	>8.5	9.7	9.2								9.9	9.6	>8.5

DAIRY SCORECARD

Freshening

# Fresh Cows	100+	102	107	121	157	83	87	75	89	107	66	153	104	<2%
# Retained Placenta		17	9	8	14	9	14	12	11	16	6	14	12	
% Retained Placenta	<10%	16.7%	8.4%	6.6%	8.9%	10.8%	16.1%	16.0%	12.4%	15.0%	9.1%	9.2%	11.7%	<10%
# Milk Fever		0	0	0	8	1	4	0	0	0	1	0	1	
% Milk Fever	<2%	0.0%	0.0%	0.0%	5.1%	1.2%	4.6%	0.0%	0.0%	0.0%	1.5%	0.0%	1.1%	<2%
# Ketosis		8	11	10	57	15	13	24	21	12	8	2	16	
% Ketosis	<10%	7.8%	10.3%	8.3%	36.3%	18.1%	14.9%	32.0%	23.6%	11.2%	12.1%	1.3%	16.0%	<10%
# Metritis		3	7	11	18	10	11	6	8	4	6	5	8	
% Metritis	<10%	2.9%	6.5%	9.1%	11.5%	12.0%	12.6%	8.0%	9.0%	3.7%	9.1%	3.3%	8.0%	<10%
# Displaced Abomasum		2	5	8	9	7	5	5	3	5	4	4	5	
% Displaced Abomasum	<2%	2.0%	4.7%	6.6%	5.7%	8.4%	5.7%	6.7%	3.4%	4.7%	6.1%	2.6%	5.1%	<2%

Calf Information

# Fresh Cows	100+	102	107	121	157	83	87	75	89	107	66	153	104	<2%
# Sets of Twins		5	6		5	4	2	4	7	5	3	2	4	
% Twins	<5%	4.9%	5.6%		3.2%	4.8%	2.3%	5.3%	7.9%	4.7%	4.5%	1.3%	4.5%	<5%
# Males		55	57		89	22	36	50	61	67	34	77	55	
# Females		51	55		70	45	41	30	35	44	34	76	48	
% Females	>50%	48.0%	48.0%		44.0%	67.2%	53.2%	37.5%	36.5%	39.6%	50.0%	49.7%	47.4%	>50%
# Born Dead		15	7		15	3	7	4	1	8	3	12	8	
% Born Dead	<5%	14.2%	6.3%		9.4%	4.5%	9.1%	5.0%	1.0%	7.2%	4.4%	7.8%	6.9%	<5%
# Sold As Calves			33	67	106	21	9	86	21	84	43	64	53.4	
# Calves Died Beyond Birth	<5	6	14	9	6	4	4	7	6	1	1	6	5.8	<5

Yearly Summary by Month

Month	Fish/station
May-25	5.88
Jun-15	5.95
Jul-15	5.81
Aug-15	5.88
Sep-15	5.54
Oct-15	5.92
Nov-15	5.87
Dec-15	5.98
Jan-18	6.05
Feb-18	6.12
Mar-18	6.12

DAIRY SCORECARD

Cargill



Blue Stream Dairy

Monthly Management Meeting

(May 17, 2016)

Topics to Cover:

1. Monthly Review
 - a. Production
 - b. Components
 - c. SCC/Udder Health
 - d. Overall Health/Fresh Cow Performance
 - e. Reproduction
 - f. Cull Rates
 - g. Intakes
2. Forage & Commodity Status/Inventories/Pricing:
 - a. Hay
 - b. Straw
 - c. Corn Silage
 - d. Wet Brew
 - e. Corn
 - f. Soybean Meal
 - g. Corn Gluten Feed
 - h. Soy Hulls
 - i. Whey
3. Calf & Heifer Program
 - a. Starter Stage
 - b. Grower Stage
 - c. Breeding Age & Bred Heifers
4. Transition Cow Performance – Latest Bloodwork
5. Diet Updates:
 - a. Bin Set Up - Fresh Cow Mix
6. Spring Forage Harvest Planning
7. Straw Usage & Toxin Levels
8. Western Hay Planning
9. Heifer Grouping
10. Additional Topics

DAIRY SCORECARD

Daily Balanced Score Card															Blue Stream Dairy
	GOAL	Jan 2016	Feb 2016	Mar 2016	April 2016	May 2016	June 2015	July 2015	Aug 2015	Sept 2015	Oct 2015	Nov 2015	Dec 2015	YTD 2015	GOAL
Total Cows		1253	1218	1237	1240	1235	1309	1285	1348	1321	1303	1282	1260	1274	
# Milking		981	972	992	1009	942	1108	1077	1037	1011	1004	999	948	1007	
% In Milk	>87%	78%	80%	80%	81%	76%	85%	84%	77%	77%	77%	78%	75%	79%	>87%
# In Hospital (Pen 5)	<25	34	38	31	46	26								35	<25
% In Hospital (Pen 5)	<2.0%	2.7%	3.1%	2.5%	3.7%	2.1%								2.83%	<2.0%
# In Tank		947	934	961	963	916								944	
#Dry		165	143	133	137	151								146	
#Springers		106	103	112	94	142								111	
# Confirmed Pregnant Heifers in TN			284	247	224									252	
# Cows Days Dry <40	0		5	1	4	1								3	0
# Cows Day Dry>75			17	1	6	3								7	
DIM	<175	175	176	176	174	174	166	175	178	185	186	183	186	178	<175
Production Information															
Average Milk/Cow	85+	86.1	89.0	91.6	92.7	89.0	92.3	92.3	90.7	85.7	90.4	88.6	89.2	89.8	85+
Average Energy Corrected Milk/Cow	90+	90.7	92.1	94.2	94.3	89.7	93.5	92.3	90.8	86.2	92.3	90.8	92.4	91.6	90+
Butterfat	3.60+	3.69	3.58	3.56	3.50	3.48	3.52	3.44	3.43	3.49	3.54	3.52	3.55	3.53	3.60+
Protein	3.10+	3.25	3.19	3.14	3.09	3.01	3.01	2.98	3.00	2.97	3.08	3.16	3.26	3.10	3.10+
Somatic Cell Count	<100	154	158	155	198	165	168	174	186	161	162	127	138	162	<100
MUN	12.0	12.3	11.7	11.6	12.7	13.2	12.6	11.6	12.2	12.4	11.8	11.3	9.4	11.9	12.0
1st Lactation 1-40 Day Milk	65+	67	83	77	69	68	73	63	67	73		51	73	69	65+
2nd Lactation 1-40 Day Milk	90+	103	98	94	100	100	98	85	80	86	93	102	103	95	90+
3rd Lactation 1-40 Day Milk	90+	99	95	109	95	92	94	93	89	101	95	98	88	96	90+
1st Lactation 41-100 Day Milk	80+	82	80	88	87	86	96	90	92	86	91	89	77	87	75+
2nd Lactation 41-100 Day Milk	100+	118	121	122	114	112	121	118	113	109	114	108	116	116	100+
3rd Lactation 41-100 Day Milk	100+	115	121	122	120	117	128	121	125	117	125	127	123	122	100+
1st Lactation 101-200 Day Milk	70+	82	87	91	84	81	90	91	89	88	90	87	86	87	70+
2nd Lactation 101-200 Day Milk	85+	95	102	104	103	101	103	103	103	100	105	105	100	102	85+
3rd Lactation 101-200 Day Milk	85+	106	106	107	102	101	110	110	111	107	110	106	105	107	85+
1st Lactation 201-305 Day Milk	65+	76	76	78	77	72	85	79	80	79	82	79	76	78	65+
2nd Lactation 201-305 Day Milk	70+	76	78	80	79	80	82	86	85	76	76	75	76	79	70+
3rd Lactation 201-305 Day Milk	70+	76	77	76	81	77	84	85	85	78	82	80	77	80	70+
1st Lactation 305+ Day Milk	55+	63	69	67	69	65	77	75	76	68	69	69	69	70	55+
2nd Lactation 305+ Day Milk	60+	52	58	59	59	57	65	63	58	53	53	60	52	57	60+
3rd Lactation 305+ Day Milk	60+	55	58	53	55	55	66	71	70	62	59	59	55	60	60+

DAIRY SCORECARD

Dry Matter Intakes													
Dry Cows	28+	32	32	32	32	31	30.5	30.2	32	31	30	32	31
Fresh Cows	40+	50	49	50	47	48	45.0	43.2	48	46	50	46	47
High Cows	55+	61	63	59	59	58	61.0	60.0	62	59	61	62	60
Low Cows	48+	51	48	54	55	55	56.0	56.0	56	56	56	56	54
Feed Efficiency	1.5+	1.53	1.52	1.64	1.64	1.57	1.58	1.58	1.50	1.49	1.55	1.51	1.56

Cull Information

Cull Rate	<35%	29.7%	29.6%	30.1%	47.4%		24.8%	43.9%	23.1%	30.9%	20.3%	18.7%	44.8%	31.2%	<35%
# Sold	<31	15	19	23	41		21	33	22	21	15	13	38	23.7	<31
# Dead Cows	<6	16	11	8	8		6	14	4	13	7	7	9	9.4	<6
# Culled Less Than 60 DIM		17	15	17	13		11	14	4	9	9	5	10	11.3	
% Culled Less Than 60 DIM	<8%	16.3%	14.8%	16.5%	12.6%		10.1%	13.1%	3.6%	8.2%	8.3%	4.7%	9.5%	10.7%	<8%

Reproduction

# New Pregnant/Month	98	94	90	84			95	101	96	83	100	83	79	91	98
Conception Rate	35%	42	39	32			38	30	38	34	40	39	34	36.6	35%
Pregnancy Rate	20%	21.5%	22.0%	15.0%			20.0%	18.0%	20.0%	22.5%	19.0%	20.5%	19.0%	19.8%	20%
Average Days Open	<130	125	126	127	128									127	<130
% Pregnant	60%	51	54	56	58		57	58	58	59	58	58	52	56	60%

Health Events

Lameness	106	84	61	53			58	24	14	37	43	15	31	47.8	
Injury	0	1	0	0			3	0	5	8	4	0	0	1.9	
Pneumonia	0	0	0	0			0	6	1	18	1	1	1	2.5	
Mastitis Cases	20	33	35	63			49	48	37	17	23	30	37	35.6	
Body Condition Scores (BCS) Far Off	<4	3.90	3.80	3.72	3.75		3.75	3.68	3.63	3.72	3.77	3.83	3.87	3.77	<4
BCS Close Up	<4	3.82	3.77	3.68	3.89		3.73	3.57	3.67	3.72	3.75	3.82	3.77	3.74	<4
BCS Fresh	3.25+	3.27	3.45	3.43	3.43		3.33	3.47	3.45	3.57	3.46	3.61	3.67	3.47	3.25+
BCS High Cows	3.0+	3.44	3.39	3.31	3.16		3.39	3.36	3.25	3.45	3.36	3.49	3.44	3.37	3.0+
BCS High 1st Lact (Middle)	3.0+	3.63	3.40	3.43	3.52		3.50	3.37	3.57	3.57	3.58	3.62	3.57	3.52	3.0+
Urine pH	<6.0	5.80	5.59	5.85	6.00		5.72	5.55	5.58	5.76	5.80	5.88	5.75	5.75	<6.0
Close Up Cow Total Blood Proteins	6.5-7.0+	7.0	6.3	6.7	6.7								6.5	6.6	6.5-7.0+
Post Fresh Cow BHBA	<1.2			0.67	0.78								0.69	0.71	<1.2
Close Up Cow Blood Calcium	>8.5	9.7	9.2	9.7	9.5								9.9	9.6	>8.5

DAIRY SCORECARD

Freshening

# Fresh Cows	100+	102	107	121			83	87	75	89	107	68	153	98	30+
# Retained Placenta		17	9	8	9		9	14	12	11	16	6	14	11	
% Retained Placenta	<10%	16.7%	8.4%	6.6%	10.5%		10.8%	16.1%	16.0%	12.4%	15.0%	9.1%	9.2%	11.9%	<10%
# Milk Fever		0	0	0	0		1	4	0	0	0	1	0	1	
% Milk Fever	<2%	0.0%	0.0%	0.0%	0.0%		1.2%	4.6%	0.0%	0.0%	0.0%	1.5%	0.0%	0.7%	<2%
# Ketosis		8	11	10	10		15	13	24	21	12	8	2	12	
% Ketosis	<10%	7.8%	10.3%	8.3%	11.6%		18.1%	14.9%	32.0%	23.6%	11.2%	12.1%	1.3%	13.8%	<10%
# Metritis		3	7	11	12		10	11	6	8	4	6	5	8	
% Metritis	<10%	2.9%	6.5%	9.1%	14.0%		12.0%	12.6%	8.0%	9.0%	3.7%	9.1%	3.3%	8.2%	<10%
# Displaced Abomasum		2	5	8	6		7	5	5	3	5	4	4	5	
% Displaced Abomasum	<2%	2.0%	4.7%	6.6%	7.0%		8.4%	5.7%	6.7%	3.4%	4.7%	6.1%	2.6%	5.3%	<2%

Calf Information

# Fresh Cows	100+	102	107	121	86		83	87	75	89	107	68	153	98	100+
# Sets of Twins		5	6	3	6		4	2	4	7	5	3	2	4	
% Twins	<5%	4.9%	5.6%	2.5%	7.0%		4.8%	2.3%	5.3%	7.9%	4.7%	4.5%	1.3%	4.6%	<5%
# Males		55	57	66	54		22	36	50	61	67	34	77	53	
# Females		51	55	57	35		45	41	30	35	44	34	76	46	
% Females	>50%	48.0%	49.0%	46.3%	39.3%		67.2%	53.2%	37.5%	36.5%	39.6%	50.0%	49.7%	46.9%	>50%
# Born Dead		15	7	8	5		3	7	4	1	8	3	12	7	
% Born Dead	<5%	14.2%	6.3%	6.5%	5.6%		4.5%	9.1%	5.0%	1.0%	7.2%	4.4%	7.8%	6.5%	<5%
# Sold As Calves			33	67	38		21	9	86	21	84	43	64	46.6	
# Calves Died Beyond Birth	<5	6	14	9	4		4	4	7	6	1	1	6	5.6	<5

MILK CHECK REPORTS

MILK CHECK REPORTS

Producer Statement: Blue Stream Dairy, Inc.

December 2015 Advance

Blue Stream Dairy, Inc.
PO Box 126
Spencerville, OH 45887

290025

12/28/2015

Tank	Day	Manifest	Lbs	Bfat	Prot	OS	SCC	SPC	PI	Cryo	MUN	Reg	Value
1	01	260762	48,618										\$8,323.40
1	01	260763	48,533	3.52	3.22	5.71	144,000				8.90		\$8,308.65
1	02	260764	48,572	3.56	3.24	5.71	138,000				11.30		\$8,315.63
1	03	260766	48,554	3.63	3.27	5.71	139,000				9.70		\$8,312.44
1	03	260765	48,558	3.59	3.25	5.71	146,000				9.50		\$8,313.13
1	05	260769	48,561	3.61	3.28	5.69	141,000				9.60		\$8,313.64
1	05	260770	48,517	2.81	3.31	5.76	83,000				8.60		\$8,306.11
1	05	260768	48,531	3.50	3.22	5.63	129,000				9.40		\$8,308.51
1	06	260773	51,409	3.62	3.27	5.75	122,000	2,000	1,000	-0.542	8.40	Reg	\$8,801.22
1	06	260771	48,586	3.49	3.27	5.74	136,000	2,000	1,000	-0.545	8.90	Reg	\$8,317.92
1	07	260774	48,563	3.51	3.30	5.74	120,000	2,000	2,000	-0.542	9.80		\$8,313.99
1	08	260775	48,607	3.47	3.24	5.71	138,000			-0.541	8.90		\$8,321.62
1	09	260776	50,374	3.57	3.23	5.70	138,000			-0.542	9.10		\$8,624.03
1	09	260777	48,557	3.64	3.24	5.70	154,000				9.50		\$8,312.96
1	09	260778	48,597	3.56	3.24	5.72	153,000				10.90		\$8,319.81
1	10	260780	48,529	3.53	3.24	5.71	131,000				10.70		\$8,308.16
1	11	260781	48,691	3.62	3.26	5.74	139,000				10.90		\$8,335.90
1	12	260782	48,541	3.59	3.22	5.74	113,000				9.40		\$8,310.22
1	12	260783	48,546							-0.542			\$8,311.08
1	14	260784	48,610	3.58	3.21	5.71	124,000			-0.544	11.50		\$8,322.03
1	14	260785	48,524	3.62	3.18	5.69	126,000			-0.535	11.20		\$8,307.31
1	14	260786	48,422	3.56	3.20	5.72	102,000	2,000	1,000	-0.542	11.60		\$8,289.85
1	15	260787	48,575	3.54	3.18	5.73	109,000			-0.541	11.60		\$8,316.04
Tank			1,121,575	3.53	3.24	5.72	129,763	2,000	1,000	-0.542	9.97		

Pounds delivered 1,121,575

Price Per cwt 17.12

Gross Value 192,013.64
Less Hauling 20,370.00
Less Assignments 0.00
Net Earnings 171,643.64

Hauler	Dest	Pounds	Rate	FSC	Amount
Eagle Transport Group LLC	Country Delle (1 Lds)	48,546	1,435.00	0.00	1,435.00
	DFA, Goshen (2 Lds)	97,048	685.00	0.00	1,370.00
	Dean Dairy - Sharpville (18 Lds)	876,886	835.00	0.00	15,030.00
	Glasgow Spray Dry, Inc. (1 Lds)	48,554	1,000.00	0.00	1,000.00
	Mayfield Dairy - Athens (1 Lds)	48,541	1,535.00	0.00	1,535.00
Eagle Transport Group LLC		1,121,575		0.00	20,370.00
Total		1,121,575		0.00	20,370.00

Direct Deposit: XXXXXXXX2010

MILK CHECK REPORTS

December 2015 Final Payroll

JAN 15 2016

Blue Stream Dairy, Inc.
PO Box 126
Spencerville, OH 45887

290025

Pounds Delivered	Current Month	Year To Date
Butterfat Test	2,293,496	31,052,287
Your Gross Price at Test	3.61	
Payment this Period	19.30	
Total Payments YTD	216,049.53	
	5,213,596.10	01/14/2016

Tank	Day	Manifest	Lbs	Bfat	Prot	OS	SCC	SPC	PI	Cryo	MUN	Reg	Value
1	01	260763	48,533	3.52	3.22	5.71	144,000				8.90		\$9,225.00
1	01	260762	48,618										\$9,382.98
1	02	260764	48,572	3.56	3.24	5.71	138,000				11.80		\$9,304.41
1	03	260765	48,558	3.59	3.25	5.71	146,000				9.50		\$9,347.60
1	03	260766	48,554	3.63	3.27	5.71	139,000				9.70		\$9,419.14
1	05	260769	48,561	3.61	3.28	5.69	141,000				9.60		\$9,397.76
1	05	260768	48,531	3.50	3.22	5.63	129,000				9.40		\$9,200.81
1	05	260770	48,517										\$9,363.49
1	06	260773	51,409	3.62	3.27	5.75	122,000	2,000	1,000	-0.542	8.40	Reg	\$9,965.57
1	06	260771	48,586	3.49	3.27	5.74	135,000	2,000	1,000	-0.545	8.90	Reg	\$9,229.38
1	07	260774	48,563	3.51	3.30	5.74	120,000	2,000	2,000	-0.542	9.80		\$9,279.17
1	08	260775	48,607	3.47	3.24	5.71	138,000			-0.541	8.90		\$9,184.00
1	09	260776	50,374	3.57	3.23	5.70	138,000			-0.542	9.10		\$9,657.21
1	09	260777	48,557	3.64	3.24	5.70	154,000				9.50		\$9,408.07
1	09	260778	48,597	3.56	3.24	5.72	153,000				10.90		\$9,303.59
1	10	260780	48,529	3.53	3.24	5.71	131,000				10.70		\$9,256.54
1	11	260781	48,691	3.62	3.26	5.74	139,000				10.90		\$9,425.47
1	12	260783	48,546							-0.542			\$9,369.09
1	12	260782	48,541	3.59	3.22	5.74	113,000				9.40		\$9,337.66
1	14	260785	48,524	3.62	3.18	5.69	126,000			-0.535	11.20		\$9,344.48
1	14	260786	48,422	3.56	3.20	5.72	102,000	2,000	1,000	-0.542	11.60		\$9,263.26
1	14	260784	48,610	3.58	3.21	5.71	124,000			-0.544	11.50		\$9,325.45
1	15	260787	48,575	3.54	3.18	5.73	109,000			-0.541	11.60		\$9,248.59
1	16	260789	48,618	3.76	3.25	5.73	142,000			-0.543	12.30		\$9,601.16
1	16	260788	48,985	3.49	3.19	5.73	121,000				12.50		\$9,257.49
1	17	260791	48,523	3.52	3.23	5.70	126,000				12.20		\$9,236.46
1	17	260790	48,614	3.68	3.21	5.71	146,000				12.60		\$9,459.07
1	18	260792	48,523	3.61	3.28	5.78	117,000				12.70		\$9,401.17
1	18	260793	48,536	3.61	3.25	5.75	137,000				12.90		\$9,375.71
1	19	260794	48,590	3.61	3.27	5.72	126,000				14.30		\$9,403.06
1	20	260795	48,640	3.79	3.32	5.71	151,000			-0.545	15.20		\$9,690.41
1	21	260797	48,534	3.65	3.29	5.71	155,000				16.30		\$9,450.55
1	21	260798	48,555	3.81	3.29	5.73	148,000	2,000	1,000	-0.540	14.60		\$9,663.39
1	23	260800	48,585										\$9,376.61
1	23	260799	48,770										\$9,412.32
1	23	260801	48,657										\$9,390.51
1	24	260802	48,565	3.76	3.16	5.69	135,000				12.20		\$9,533.28
1	25	260805	48,591	3.77	3.22	5.75	135,000			-0.547	12.10		\$9,612.93
1	25	260804	48,511	3.67	3.17	5.70	131,000				12.70		\$9,404.10
1	26	260806	48,510	3.60	3.19	5.72	131,000	3,000	4,000	-0.546	13.20		\$9,318.77
1	27	260808	48,600	3.74	3.26	5.75	144,000				13.20		\$9,575.54
1	28	260810	48,561							-0.547			\$9,395.14
1	28	260809	48,547	3.47	3.20	5.76	114,000				13.50		\$9,156.29
1	30	260807	48,521	3.69	3.24	5.72	124,000			-0.545	12.80		\$9,483.43
1	30	260811	54,030										\$10,427.47

MILK CHECK REPORTS

December 2015 Final Payroll

Blue Stream Dairy, Inc.
PO Box 126
Spencerville, OH 45887

290025

	Current Month	Year To Date
Pounds Delivered	2,293,496	31,052,287
Butterfat Test	3.61	
Your Gross Price at Test	19.30	
Payment this Period	216,049.53	
Total Payments YTD	5,213,596.10	01/14/2016

Tank	Day	Manifest	Lbs	Bfat	Prot	OS	SCC	SPC	PI	Cryo	MUN	Reg	Value
1	30	260813	48,616							-0.547			\$9,382.60
1	30	260812	48,519										\$9,363.88
Tank			2,293,496	3.61	3.24	5.72	133,098	2,165	1,200	-0.543	11.57		

		<u>Pounds</u>	<u>Rate</u>		<u>Current Month</u>	<u>Year To Date</u>
Butterfat	3.6092	82,776,1219	2.9057	Gross Value	442,630.17	5,945,479.93
Protein	3.2373	74,248,2771	1.3599	Less Advance	171,643.64	
Other Solids	5.7195	131,176,4041	0.0355	Less Extra Advance		
SCC Adj	133,098	2,293,496	0.00079	Less Hauling	50,350.00	669,779.23
PPD		2,293,496	1.4900	Less Assignments	4,587.00	62,104.60
				Net Earnings	216,049.53	5,213,596.10

Incentives and Premiums:	CWT	Hauler	Dest	Pounds	Rate	FSC	Amount
Plant Premium	2.5453	Eagle Transport Group LLC	Country Delite (9 Lds)	437,545	1,435.00	0.00	12,915.00
Total Incentives and Premiums	2.5453		DFA, Goshen (6 Lds)	291,220	685.00	0.00	4,110.00
Incentives and Premiums Earned	58,377.24		Dean Dairy - Sharpville (20 Lds)	976,157	835.00	0.00	16,700.00
YTD	850,359.23		Glasgow Spray Dry, Inc. (1 Lds)	48,554	1,000.00	0.00	1,000.00
			Le Mars Milk Plant (1 Lds)	48,770	2,425.00	0.00	2,425.00
			Louisville (Dean Milk Co.) (3 Lds)	145,716	885.00	0.00	2,855.00
			Mayfield Dairy - Athens (5 Lds)	248,334	1,535.00	0.00	7,875.00
			Purity Dairy (2 Lds)	97,200	1,435.00	0.00	2,870.00
		Eagle Transport Group LLC		2,293,496		0.00	50,350.00
		Total		2,293,496		0.00	50,350.00

Assignee	Per CWT	Base Amount	Amount	YTD
1001 National Dairy Promo & Research Board	0.0500	1,146.75	1,146.75	15,526.15
1004 Market Administrator Fee	0.0500	1,146.75	1,146.75	15,526.15
5005 ADA Midwest	0.1000	2,293.50	2,293.50	31,052.30
Total			4,587.00	62,104.60

Direct Deposit: XXXXXXXX2010

EU SCC Geo Mean Result for December 132,460
EU SCC Rolling 3-month Geo Mean (Oct-Dec) 137,160
EU Consecutive Non - Compliance Months 0
*Reminder - The EU SCC limit is 400,000 based on your 3 month rolling Average.

MILK CHECK REPORTS

Producer Statement Blue Stream Dairy, Inc.

January 2016 Advance

Blue Stream Dairy, Inc.
PO Box 126
Spencerville, OH 45887

290025

01/26/2016

Tank	Day	Manifest	Lbs	Bfat	Prot	OS	SCC	SPC	PI	Cryo	MUN	Reg	Value
1	01	260814	48,540										\$8,243.62
1	01	260815	48,514										\$8,237.68
1	02	260818	48,514										\$8,237.68
1	02	260818	48,556	3.71	3.27	5.71	154,000				13.20		\$8,244.81
1	03	260817	48,529	3.59	3.26	5.70	129,000				12.90		\$8,240.22
1	03	260819	48,605	3.81	3.30	5.72	186,000				12.40		\$8,253.13
1	04	260820	48,526	3.67	3.28	5.70	179,000				12.20		\$8,239.71
1	04	260821	48,570	3.65	3.26	5.74	155,000				11.90		\$8,247.19
1	06	260822	48,585	3.62	3.22	5.71	162,000				12.20		\$8,249.73
1	06	260824	48,605	3.79	3.26	5.76	159,000				11.70		\$8,253.13
1	07	260825	48,576	3.66	3.22	5.75	149,000				11.40		\$8,248.20
1	07	260823	48,513	3.70	3.22	5.69	143,000				12.20		\$8,237.51
1	08	260826	48,536	3.67	3.22	5.71	146,000				12.50		\$8,241.41
1	08	260827	48,635	3.70	3.27	5.73	178,000				12.70		\$8,258.22
1	09	260829	48,613	3.75	3.25	5.71	163,000				13.30		\$8,254.49
1	09	260828	48,552	3.59	3.24	5.69	162,000				13.60		\$8,244.13
1	10	260830	47,069	3.72	3.24	5.75	185,000				11.70		\$7,992.32
1	12	260833	48,565	3.69	3.20	5.64	149,000				12.30		\$8,246.34
1	12	260832	48,566	3.68	3.27	5.63	195,000	4,000	7,000	-0.545	11.40	Reg	\$8,246.51
1	12	260831	47,400	3.67	3.22	5.74	165,000				11.60		\$8,048.52
1	13	260835	48,561	3.60	3.27	5.65	160,000				10.90		\$8,245.66
1	13	260834	48,537	3.75	3.25	5.61	198,000				11.70		\$8,241.58
1	14	260836	48,548	3.63	3.24	5.64	165,000				10.90		\$8,243.45
1	15	260838	48,578	3.85	3.25	5.63	154,000				11.00		\$8,248.54
1	15	260837	48,517	3.57	3.23	5.49	146,000				11.20		\$8,238.19
Tank			1,211,319	3.69	3.25	5.69	163,659	4,000	7,000	-0.545	12.04		

Pounds delivered 1,211,319

Price Per cwt 16.98

Gross Value 205,681.97
Prior Period Adjustment 701.46
Less Hauling 30,770.58
Less Assignments 0.00
Net Earnings 175,615.85

Hauler	Dest	Pounds	Rate	FSC	Amount
Eagle Transport Group LLC	Barbers Dairies (6 Lds)	291,387	2,065.00	0.00	12,390.00
	Chemung (1 Lds)	48,536	1,020.00	0.00	1,020.00
	DFA, Goshen (5 Lds)	242,823	685.00	0.00	3,425.00
	Dean Dairy - Sharpville (2 Lds)	97,179	835.00	0.00	1,670.00
	Louisville (Dean Milk Co.) (2 Lds)	97,105	885.00	0.00	1,770.00
	Purity Dairy (2 Lds)	97,031	1,435.00	0.00	2,870.00
	Rollo - Springfield (6 Lds)	288,856	888.43	0.00	4,130.58
	SSDF - Hammond (1 Lds)	47,400	3,495.00	0.00	3,495.00
Eagle Transport Group LLC		1,211,319		0.00	30,770.58

MILK CHECK REPORTS

Producer Statement Blue Stream Dairy, Inc.

January 2016 Advance

01/26/2016

Blue Stream Dairy, Inc. 290025
PO Box 126
Spencerville, OH 45887

Hauler	Dest	Pounds	Rate	FSC	Amount
Total		1,211,319		0.00	30,779.58

Direct Deposit: XXXXXXXX2010

** Dec adj to manifest# 260812 **

MILK CHECK REPORTS

January 2016 Final Payroll

				Current Month	Year To Date
Pounds Delivered				2,425,846	2,425,846
Butterfat Test				3.70	
Your Gross Price at Test				18.18	
Payment this Period				202,916.35	
Total Payments YTD				378,532.20	02/17/2016

Blue Stream Dairy, Inc.
PO Box 126
Spencerville, OH 45887

290025

Tank	Day	Manifest	Lbs	Bfat	Prot	OS	SCC	SPC	PI	Cryo	MUN	Reg	Value
1	01	260814	48,549										\$8,825.87
1	01	260815	48,514										\$8,819.51
1	02	260818	48,556	3.71	3.27	5.71	154,000				13.20		\$8,857.75
1	02	260816	48,514										\$8,819.51
1	03	260817	48,529	3.59	3.26	5.70	129,000				12.90		\$8,718.75
1	03	260819	48,605	3.81	3.30	5.72	186,000				12.40		\$8,993.60
1	04	260821	48,570	3.65	3.26	5.74	155,000				11.90		\$8,784.42
1	04	260820	48,526	3.67	3.26	5.70	179,000				12.20		\$8,789.30
1	06	260824	48,605	3.79	3.26	5.76	159,000				11.70		\$8,948.59
1	06	260822	48,585	3.62	3.22	5.71	162,000				12.20		\$8,715.10
1	07	260825	48,576	3.66	3.22	5.75	149,000				11.40		\$8,763.82
1	07	260823	48,513	3.70	3.22	5.69	143,000				12.20		\$8,798.31
1	08	260827	48,635	3.70	3.27	5.73	178,000				12.70		\$8,852.41
1	08	260826	48,536	3.67	3.22	5.71	146,000				12.50		\$8,768.15
1	09	260829	48,613	3.75	3.25	5.71	163,000				13.30		\$8,891.97
1	09	260828	48,552	3.59	3.24	5.69	162,000				13.60		\$8,692.87
1	10	260830	47,069	3.72	3.24	5.75	185,000				11.70		\$8,581.28
1	12	260833	48,565	3.69	3.20	5.64	149,000				12.30		\$8,775.81
1	12	260831	47,400	3.67	3.22	5.74	165,000				11.60		\$8,556.63
1	12	260832	48,566	3.68	3.27	5.63	195,000	4,000	7,000	-0.545	11.40	Reg	\$8,809.38
1	13	260834	48,537	3.75	3.25	5.61	198,000				11.70		\$8,863.36
1	13	260835	48,561	3.80	3.27	5.65	180,000				10.90		\$8,948.76
1	14	260836	48,548	3.63	3.24	5.64	165,000				10.90		\$8,734.92
1	15	260837	48,517	3.57	3.23	5.49	146,000				11.20		\$8,657.68
1	15	260838	48,578	3.85	3.25	5.63	154,000				11.00		\$8,999.51
1	16	260839	48,516	3.81	3.24	5.61	145,000				11.30		\$8,937.40
1	17	260840	48,812	3.76	3.26	5.65	160,000				11.30		\$8,948.54
1	17	260841	48,719	3.68	3.25	5.60	156,000				11.10		\$8,833.31
1	18	260842	48,582	3.70	3.26	5.60	160,000				11.90		\$8,838.25
1	19	260843	48,533					2,000	2,000	-0.544			\$8,822.96
1	19	260844	48,567	3.90	3.37	5.81	173,000				13.00		\$9,155.57
1	20	260845	48,530					3,000	4,000	-0.584			\$8,822.41
1	21	260846	48,585										\$8,832.41
1	22	260849	48,556										\$8,827.14
1	22	260848	48,550										\$8,826.05
1	22	260847	48,558	3.69	3.22	5.62	144,000				12.70		\$8,793.68
1	23	260851	48,569	3.87	3.26	5.65	183,000				10.80		\$9,018.70
1	24	260852	48,565										\$8,828.78
1	24	260850	48,614	3.59	3.36	5.80	150,000				12.10		\$8,816.37
1	25	260853	48,551	3.73	3.30	5.62	204,000				10.80		\$8,885.63
1	26	260854	48,522	3.69	3.26	5.60	190,000	1,000	1,000	-0.541	11.40		\$8,805.08
1	26	260855	48,601	3.59	3.25	5.59	176,000				13.10		\$8,703.47
1	27	260857	48,583	3.63	3.30	5.67	171,000				13.20		\$8,792.49
1	27	260856	48,541	3.61	3.26	5.60	175,000				12.60		\$8,724.50
1	28	260858	48,595	3.63	3.27	5.67	168,000				12.60		\$8,769.29

MILK CHECK REPORTS

January 2016 Final Payroll

Blue Stream Dairy, Inc.
PO Box 126
Spencerville, OH 45887

290025

	Current Month	Year To Date
Pounds Delivered	2,425,846	2,425,846
Butterfat Test	3.70	
Your Gross Price at Test	18.18	
Payment this Period	202,916.35	
Total Payments YTD	378,532.20	02/17/2016

Tank	Day	Manifest	Lbs	Bfat	Prot	OS	SCC	SPC	PI	Cryo	MUN	Reg	Value
1	29	260860	48,619	3.77	3.26	5.62	199,000				11.90		\$8,909.43
1	29	260859	48,590	3.72	3.27	5.66	178,000				10.80		\$8,865.37
1	30	260861	48,536	3.66	3.22	5.64	185,000				11.20		\$8,741.33
1	31	260862	48,525	3.78	3.25	5.63	197,000			-0.543	10.80		\$8,895.49
1	31	260863	48,608	3.62	3.18	5.67	215,000				10.70		\$8,663.59
Tank			2,425,846	3.70	3.26	5.67	169,039	2,500	2,333	-0.551	11.90		

	Pounds	Rate		Current Month	Year To Date
Butterfat	3.7000	89,756.5922	2.3062	Gross Value	441,002.45
Protein	3.2552	78,965.1593	1.8169	Less Advance	175,615.85
Other Solids	5.6684	137,507.6450	0.0371	Less Extra Advance	
SCC Adj	169,039	2,425,846	0.00076	Prior Period Adjustment **	704.46
PPD	2,425,846	0.6800		Less Hauling	58,323.02
				Less Assignments	4,851.69
				Net Earnings	202,916.35
					378,532.20

Incentives and Premiums:	CWT	Hauler	Dest	Pounds	Rate	FSC	Amount
Plant Premium	2.7042	Eagle Transport Group LLC	Barbers Dairies (6 Lds)	291,387	2,065.00	0.00	12,390.00
Total Incentives and Premiums	2.7042		Chemung (1 Lds)	48,536	1,020.00	0.00	1,020.00
Incentives and Premiums Earned	65,600.56		Country Delta (1 Lds)	48,525	1,435.00	0.00	1,435.00
YTD	65,600.56		DFA, Goshen (5 Lds)	242,823	685.00	0.00	3,425.00
			Dean Dairy - Sharpsville (3 Lds)	145,748	835.00	0.00	2,505.00
			Dean Foods - Hammond (1 Lds)	47,400	3,495.00	0.00	3,495.00
			Louisville (Dean Milk Co.) (7 Lds)	340,027	885.00	0.00	6,195.00
			Mayfield Dairy - Athens (10 Lds)	485,945	1,535.00	0.00	15,350.00
			Purity Dairy (2 Lds)	97,031	1,435.00	0.00	2,870.00
			Reiter - Springfield (14 Lds)	678,424	688.43	0.00	9,638.02
		Eagle Transport Group LLC		2,425,846		0.00	58,323.02
		Total		2,425,846		0.00	58,323.02

Assignee	Per CWT	Base Amount	Amount	YTD
1001 National Dairy Promo & Research Board	0.0500	1,212.92	1,212.92	1,212.92
1004 Market Administrator Fee	0.0500	1,212.92	1,212.92	1,212.92
5005 ADA Midfeast	0.1000	2,425.85	2,425.85	2,425.85
Total			4,851.69	4,851.69

Direct Deposit: XXXXXXXX2010

** Dec adj to manifest# 260812 **

EU SCC Geo Mean Result for January 167,940
EU SCC Rolling 3-month Geo Mean (Nov-Jan) 143,960
EU Consecutive Non - Compliance Months 0
*Reminder - The EU SCC limit is 400,000 based on your 3 month rolling Average.

MILK CHECK REPORTS

Producer Statement Blue Stream Dairy, Inc.

February 2016 Advance

HAULING

02/26/2016

Blue Stream Dairy, Inc.
PO Box 126
Spencerville, OH 45887

290025

Tank	Day	Manifest	Lbs	Bfat	Prot	OS	SCC	SPC	PI	Cryo	MUN	Reg	Value
1	01	260864	48,549	3.64	3.19	5.61	184,000				11.60		\$7,495.97
1	02	260865	48,789	3.73	3.24	5.62	152,000		-0.544		15.30		\$7,533.02
1	02	260866	48,584	3.63	3.23	5.84	165,000	2,000	3,000	-0.544	13.30	Reg	\$7,501.37
1	03	260867	48,531	3.73	3.23	5.75	160,000				10.70		\$7,493.19
1	03	260868	48,607	3.65	3.23	5.65	175,000		-0.543		10.90		\$7,504.82
1	04	260869	48,541	3.64	3.19	5.63	157,000				10.40		\$7,494.73
1	05	260870	48,637	3.70	3.23	5.68	149,000				12.10		\$7,509.55
1	05	260871	48,637	3.52	3.18	5.64	163,000				12.70		\$7,509.55
1	06	260872	48,760	3.65	3.23	5.64	165,000				11.50		\$7,528.54
1	07	260873	48,600										\$7,503.84
1	07	260874	48,658	3.60	3.21	5.64	165,000				11.90		\$7,512.49
1	08	260875	48,621	3.57	3.20	5.62	135,000		-0.543		13.00		\$7,507.08
1	08	260876	48,542						-0.544				\$7,494.88
1	09	260877	48,566	3.49	3.19	5.62	163,000	2,000	1,000	-0.542	11.30		\$7,498.59
1	09	260878	48,551	3.67	3.17	5.64	157,000		-0.543		12.10		\$7,496.27
1	10	260879	48,622	3.53	3.12	5.65	147,000				10.80		\$7,507.24
1	11	260880	48,538	3.61	3.17	5.63	174,000				10.70		\$7,494.27
1	12	260881	48,572	3.60	3.25	5.68	148,000				12.00		\$7,499.52
1	12	260882	48,698	3.39	3.23	5.70	154,000				13.80		\$7,518.97
1	13	260883	48,555	3.61	3.24	5.64	160,000				12.30		\$7,496.89
1	13	260884	48,566	3.53	3.19	5.67	141,000		-0.546		12.10		\$7,498.59
1	14	260885	48,578	3.71	3.22	5.66	177,000				10.90		\$7,500.44
1	15	260886	48,558	3.81	3.25	5.68	174,000				10.50		\$7,512.60
1	15	260887	48,559	3.52	3.20	5.72	149,000	16,000	28,000	-0.550	11.00		\$7,497.51
Tank			1,166,517	3.62	3.21	5.65	160,089	6,666	2,000	-0.544	11.86		

Pounds delivered 1,166,517

Price Per cwt 15.44

Gross Value 180,110.22
Less Hauling 24,786.86
Less Assignments 0.00
Net Earnings 155,323.36

Hauler	Dest.	Pounds	Rate	FSC	Amount
Eagle Transport Group LLC	Country Delite (2 Lds)	97,338	1,425.00	0.00	2,870.00
	DFA - Adrian (1 Lds)	48,760	685.00	0.00	685.00
	DFA, Goshen (2 Lds)	97,296	685.00	0.00	1,370.00
	Dean Dairy - Sharpsville (8 Lds)	368,710	835.00	0.00	6,680.00
	Louisville (Dean Milk Co.) (4 Lds)	194,317	685.00	0.00	3,940.00
	Mayfield Dairy - Athens (1 Lds)	48,637	1,535.00	0.00	1,535.00
	Pet, Larr-O-Sun - Spartanburg (2 Lds)	97,148	1,830.00	0.00	3,660.00
	Purity Dairy (2 Lds)	97,115	1,425.00	0.00	2,870.00
	Reiter - Springfield (2 Lds)	97,236	688.43	0.00	1,376.86
Eagle Transport Group LLC		1,166,517		0.00	24,786.86

MILK CHECK REPORTS

Producer Statement Blue Stream Dairy, Inc.

February 2016 Advance

02/26/2016

Blue Stream Dairy, Inc.
PO Box 126
Spencerville, OH 45887

290025

Hauler	Dest	Pounds	Rate	FSC	Amount
Total		1,166,517		0.00	24,785.86

Direct Deposit: XXXXXXXX2010

MILK CHECK REPORTS

February 2016 Final Payroll

Blue Stream Dairy, Inc.
PO Box 126
Spencerville, OH 45887

290025

	Current Month	Year To Date
Pounds Delivered	2,247,697	4,673,543
Butterfat Test	3.62	
Your Gross Price at Test	17.26	
Payment this Period	180,407.80	
Total Payments YTD	714,263.36	03/16/2016

Tank	Day	Manifest	Lbs	Bfat	Prot	OS	SCC	SPC	PI	Cryo	MUN	Reg	Value
1	29	260910	48,537	3.59	3.10	5.75	148,000				10.90		\$8,276.38
Tank			2,247,697	3.62	3.18	5.69	156,625	5,499	1,867	-0.544	11.83		

		Pounds	Rate		Current Month	Year To Date
Butterfat	3.6207	81,381.7174	2.3778	Gross Value	387,841.56	828,844.01
Protein	3.1806	71,490.3437	1.7389	Less Advance	155,323.36	
Other Solids	5.6853	127,787.6422	0.0492	Less Extra Advance		
SCC Adj	156,625	2,247,697	0.00076	Less Hauling	47,615.00	105,938.02
PPD		2,247,697	0.3700	Less Assignments	4,495.40	9,347.09
				Net Earnings	180,407.80	714,263.36

Incentives and Premiums:	CWT	Hauler	Dest	Pounds	Rate	FSC	Amount
Plant Premium	2,3184	Eagle Transport Group LLC	Country Delite (2 Lds)	97,338	1,590.00	0.00	3,160.00
Total Incentives and Premiums	2,3184		DFA - Adrian (1 Lds)	48,760	885.00	0.00	885.00
Incentives and Premiums Earned	52,110.39		DFA, Goshen (5 Lds)	243,053	665.00	0.00	3,425.00
YTD	117,710.95		Dean Dairy - Sharpville (8 Lds)	388,710	900.00	0.00	7,200.00
			Louisville (Dean Milk Co.) (4 Lds)	194,347	955.00	0.00	3,820.00
			Mayfield Dairy - Athens (1 Lds)	48,637	1,700.00	0.00	1,700.00
			Pel, Land-O-Sun - Spartanburg (6 Lds)	292,256	2,130.00	0.00	12,780.00
			Purity Dairy (2 Lds)	37,115	1,590.00	0.00	3,180.00
			Reiter - Springfield (17 Lds)	837,511	685.00	0.00	11,645.00
		Eagle Transport Group LLC		2,247,697		0.00	47,615.30
		Total		2,247,697		0.00	47,615.30

Assignee	Per CWT	Base Amount	Amount	YTD
1001 National Dairy Promo & Research Board	0.0500	1,123.85	1,123.85	2,336.77
1004 Market Administrator Fee	0.0500	1,123.85	1,123.85	2,336.77
5005 ADA Midwest	0.1000	2,247.70	2,247.70	4,673.55
Total			4,495.40	9,347.09

Direct Deposit: XXXXXX2010

EU SCC Geo Mean Result for February 156,030
EU SCC Rolling 3-month Geo Mean (Dec-Feb) 151,410
EU Consecutive Non - Compliance Months 0
*Reminder - The EU SCC limit is 400,000 based on your 3 month rolling Average

489.21.2016

MILK CHECK REPORTS

February 2016 Final Payroll

				Pounds Delivered	Current Month	Year To Date
				Butterfat Test	3.62	
Blue Stream Dairy, Inc.				Your Gross Price at Test	17.26	
PO Box 126				Payment this Period	180,407.80	
Spencerville, OH 45887				Total Payments YTD	714,263.36	03/16/2016

Tank	Day	Manifest	Lbs	Bfat	Prot	OS	SCC	SPC	PI	Cryo	MUN	Reg	Value
1	01	260864	48,549	3.64	3.19	5.61	184,000				11.60		\$8,395.52
1	02	260865	48,789	3.73	3.24	5.62	152,000			-0.544	15.30		\$8,595.95
1	02	260866	48,584	3.63	3.23	5.64	165,000	2,000	3,000	-0.544	13.30	Reg	\$8,431.53
1	03	260867	48,531	3.73	3.23	5.75	160,000				10.70		\$8,542.20
1	03	260868	48,607	3.65	3.23	5.65	175,000			-0.543	10.90		\$8,455.18
1	04	260869	48,541	3.64	3.19	5.63	157,000				10.40		\$8,404.57
1	05	260870	48,637	3.70	3.23	5.66	148,000				12.10		\$8,528.43
1	05	260871	48,637	3.52	3.18	5.64	163,000				12.70		\$8,271.96
1	06	260872	48,760	3.65	3.23	5.64	165,000				11.50		\$8,485.26
1	07	260873	48,600										\$8,385.97
1	07	260874	48,656	3.60	3.21	5.64	165,000				11.90		\$8,392.39
1	08	260875	48,621	3.57	3.20	5.62	135,000			-0.543	13.00		\$8,353.83
1	08	260876	48,542							-0.544			\$8,375.97
1	09	260877	48,566	3.49	3.19	5.62	163,000	2,000	1,000	-0.542	11.30		\$8,233.20
1	09	260878	48,551	3.67	3.17	5.64	157,000			-0.543	12.10		\$8,424.29
1	10	260879	48,622	3.53	3.12	5.65	147,000				10.80		\$8,236.41
1	11	260880	48,538	3.61	3.17	5.63	174,000				10.70		\$8,346.28
1	12	260881	48,572	3.60	3.25	5.68	148,000				12.00		\$8,418.91
1	12	260882	48,698	3.39	3.23	5.70	154,000				13.80		\$8,178.94
1	13	260883	48,555	3.61	3.24	5.64	169,000				12.30		\$8,410.39
1	13	260884	48,566	3.53	3.19	5.67	141,000			-0.546	12.10		\$8,288.70
1	14	260885	48,578	3.71	3.22	5.66	177,000				10.90		\$8,510.51
1	15	260886	48,658	3.61	3.25	5.68	174,000				10.50		\$8,667.20
1	15	260887	48,559	3.62	3.20	5.72	149,000	16,000	28,000	-0.550	11.00		\$8,398.15
1	16	260888	48,567	3.67	3.18	5.73	156,000				12.20		\$8,438.00
1	17	260889	48,597	3.66	3.20	5.69	143,000				11.60		\$8,452.41
1	17	260890	48,555	3.60	3.18	5.73	159,000				11.30		\$8,354.03
1	18	260891	48,640	3.59	3.16	5.70	142,000				12.00		\$8,345.73
1	18	260892	48,522	3.64	3.11	5.69	189,000				12.50		\$8,323.42
1	19	260893	48,583										\$8,383.04
1	20	260894	48,560										\$8,379.07
1	20	260895	50,580										\$8,727.62
1	21	260896	48,603										\$8,386.49
1	22	260897	53,060										\$9,155.55
1	22	260898	48,569	3.47	3.14	5.72	133,000	2,000	1,000	-0.543	12.40		\$8,181.85
1	23	260899	48,541	3.58	3.15	5.69	156,000				11.30		\$8,303.33
1	23	260900	49,410	3.56	3.15	5.74	159,000				11.00		\$8,428.61
1	24	260901	50,500	3.73	3.15	5.74	176,000				11.20		\$8,812.11
1	25	260902	48,530	3.61	3.11	5.72	147,000				11.90		\$8,306.37
1	25	260903	48,543	3.65	3.16	5.74	141,000				11.30		\$8,399.63
1	26	260904	48,592	3.57	3.14	5.76	130,000				10.80		\$8,303.34
1	27	260905	48,586	3.68	3.14	5.76	149,000				12.80		\$8,422.40
1	27	260906	48,532	3.58	3.12	5.71	147,000				12.00		\$8,280.29
1	28	260907	48,572	3.73	3.17	5.73	160,000				12.20		\$8,498.26
1	28	260908	52,001	3.66	3.10	5.73	151,000				12.90		\$8,951.89

MILK CHECK REPORTS

BLEND PRICE AND KEY DATES

		PAYMENT DATES	
Federal Order	Blend Price	Next Advance	Next Final
5	16.41	Mar 28	Apr 14
7	16.88	Mar 28	Apr 14
32	14.21	Mar 25	Apr 15
33	14.37	Mar 28	Apr 14
126	15.02	Mar 28	Apr 14

Disclaimer: While all care is taken to ensure that the information provided above is accurate no responsibility is taken for errors or omissions. Please contact the appropriate Market Administrator for validation.

MILK CHECK REPORTS

Producer Statement Blue Stream Dairy, Inc.

March 2016 Advance

03/28/2016

Blue Stream Dairy, Inc.
PO Box 126
Spencerville, OH 45887

290025

Tank	Day	Manifest	Lbs	Bfat	Prot	OS	SCC	SPC	Pl	Cryo	MUN	Reg	Value
1	01	260909	48,582	3.78	3.18	5.80	156,000		-0.544		11.40		\$8,553.71
1	01	260912	48,588	3.70	3.14	5.67	154,000				11.80		\$8,554.52
1	02	235351	49,241	3.52	3.13	5.70	157,000				12.00		\$8,642.61
1	03	260913	48,583	3.54	3.14	5.73	161,000		-0.547		12.00		\$8,551.15
1	03	260914	51,167	3.71	3.16	5.70	177,000				11.50		\$8,902.43
1	04	260915	48,605	3.58	3.14	5.78	165,000		-0.546		10.20		\$8,566.81
1	04	260916	48,597	3.60	3.12	5.77	156,000				11.00		\$8,555.74
1	05	260917	48,638	3.65	3.18	5.74	168,000				11.50		\$8,561.27
1	06	260918	48,602	3.52	3.16	5.72	166,000		-0.545		11.70		\$8,556.41
1	06	260919	48,680	3.58	3.16	5.71	168,000				11.20		\$8,566.93
1	07	260920	48,537	3.56	3.16	5.79	151,000				10.60		\$8,547.64
1	07	260921	48,614	3.53	3.14	5.82	146,000				10.90		\$8,558.03
1	09	260922	48,820	3.56	3.15	5.74	150,000		-0.544		10.70		\$8,585.82
1	09	260923	48,526	3.52	3.12	5.70	160,000		-0.543		10.70		\$8,546.16
1	09	260924	48,553	3.50	3.09	5.68	151,000				11.90		\$8,549.80
1	10	260926	48,590	3.50	3.15	5.73	158,000		-0.547		13.80		\$8,554.79
1	11	260925	48,589	3.49	3.13	5.73	139,000		-0.596		12.80		\$8,554.66
1	11	260927	48,519										\$8,545.21
1	12	260928	48,567										\$8,551.69
1	13	260930	48,525	2.96	3.05	5.79	121,000				12.40		\$8,548.02
1	13	260931	52,588	3.66	3.06	5.78	178,000				11.60		\$7,094.12
1	13	260933	49,061	3.62	3.04	5.79	179,000				11.10		\$8,618.33
1	14	260934	48,617	3.59	3.01	5.74	156,000				11.00		\$8,558.43
1	15	260935	48,567	3.61	3.05	5.75	172,000				11.30		\$8,551.69
1	15	260936	48,619	3.34	3.06	5.70	169,000				12.40		\$8,558.70
Tank			1,222,555	3.55	3.12	5.74	159,967		-0.552		11.54		

Pounds delivered 1,222,555

Price Per cwt 13.49

Gross Value 164,922.67
Less Hauling 34,430.00
Less Assignments 0.00
Net Earnings 130,492.67

Hauler	Dest	Pounds	Rate	FSC	Amount
Eagle Transport Group LLC	Barbers Dairies (10 Lds)	485,942	2,285.00	0.00	22,850.00
	Le Mars Milk Plant (1 Lds)	48,567	2,675.00	0.00	2,675.00
	Reiter - Springfield (13 Lds)	639,464	685.00	0.00	8,905.00
	Southeastern Cheese (1 Lds)	48,582	0.00	0.00	0.00
Eagle Transport Group LLC		1,222,555		0.00	34,430.00
Total		1,222,555		0.00	34,430.00

Direct Deposit: XXXXXX2010

MILK CHECK REPORTS

March 2016 Final Payroll

APR 18 2016

				Current Month	Year To Date
Pounds Delivered				2,551,017	7,224,560
Butterfat Test				3.57	
Your Gross Price at Test				15.89	
Payment this Period				197,696.87	
Total Payments YTD				1,042,452.90	04/14/2016

Blue Stream Dairy, Inc.
PO Box 126
Spencerville, OH 45887

290025

Tank	Day	Manifest	Lbs	Bfat	Prot	OS	SCC	SPC	PI	Cryo	MUN	Reg	Value
1	01	260909	48,582	3.78	3.18	5.80	158,000		-0.544		11.40		\$8,032.87
1	01	260912	48,588	3.70	3.14	5.67	154,000				11.80		\$7,908.53
1	02	235351	49,241	3.52	3.13	5.70	157,000				12.00		\$7,809.72
1	03	260913	48,583	3.54	3.14	5.73	161,000		-0.547		12.00		\$7,732.14
1	03	260914	51,167	3.71	3.16	5.70	177,000				11.50		\$8,351.04
1	04	260915	48,605	3.58	3.14	5.78	165,000		-0.546		10.20		\$7,781.41
1	04	260916	48,597	3.60	3.12	5.77	156,000				11.00		\$7,785.93
1	05	260917	48,638	3.65	3.18	5.74	168,000				11.50		\$7,898.96
1	06	260918	48,602	3.52	3.16	5.72	166,000		-0.545		11.70		\$7,733.51
1	06	260919	48,680	3.58	3.16	5.71	168,000				11.20		\$7,809.29
1	07	260920	48,537	3.56	3.16	5.79	151,000				10.60		\$7,773.17
1	07	260921	48,614	3.53	3.14	5.82	146,000				10.90		\$7,737.28
1	09	260922	48,820	3.56	3.15	5.74	150,000		-0.544		10.70		\$7,808.29
1	09	260923	48,526	3.52	3.12	5.70	160,000		-0.543		10.70		\$7,685.89
1	09	260924	48,553	3.50	3.09	5.68	151,000				11.90		\$7,643.61
1	10	260926	48,590	3.50	3.15	5.73	158,000		-0.547		13.80		\$7,704.07
1	11	260925	48,589	3.49	3.13	5.73	139,000		-0.596		12.80		\$7,681.59
1	11	260927	48,519										\$7,708.53
1	12	260928	48,567										\$7,716.16
1	13	260930	48,525										\$7,709.48
1	13	260931	52,558	3.66	3.06	5.78	176,000				11.60		\$8,426.52
1	13	260933	49,061	3.62	3.04	5.79	179,000				11.10		\$7,798.46
1	14	260934	48,617	3.59	3.01	5.74	156,000				11.00		\$7,674.99
1	15	260935	48,567	3.61	3.05	5.75	172,000				11.30		\$7,720.17
1	15	260936	48,619	3.34	3.06	5.70	169,000				12.40		\$7,448.51
1	16	260937	48,589	3.59	3.07	5.73	168,000				13.90		\$7,722.62
1	16	260938	48,575										\$7,717.43
1	17	260939	48,676	3.63	3.07	5.72	190,000				14.10		\$7,770.24
1	18	260941	50,617	3.55	3.07	5.76	169,000				13.70		\$8,000.00
1	18	260942	52,104	3.59	3.05	5.76	184,000				12.00		\$8,254.97
1	19	260944	48,558										\$7,714.73
1	19	260945	54,101	3.63	3.04	5.76	154,000				11.60		\$8,620.97
1	20	260946	48,558	3.75	3.07	5.75	156,000				11.50		\$7,893.01
1	20	260947	48,566										\$7,716.00
1	21	260949	48,514	3.61	3.06	5.70	187,000				12.30		\$7,714.31
1	22	260951	48,654	3.62	3.09	5.70	182,000				12.50		\$7,777.18
1	22	260952	48,548	3.56	3.09	5.67	202,000				13.20		\$7,687.96
1	23	260953	48,527	3.54	3.09	5.68	186,000				13.40		\$7,669.37
1	23	260955	51,336					3,000	7,000	-0.543			\$8,156.08
1	24	260956	51,336	3.49	3.06	5.75	203,000				11.90		\$8,022.37
1	25	260957	48,558	3.49	3.10	5.73	199,000				12.40		\$7,626.57
1	25	260959	48,563	3.42	2.98	5.61	195,000	1,000	2,000	-0.539	12.40	Reg	\$7,439.09
1	26	260960	48,606	3.56	3.06	5.78	170,000				12.40		\$7,683.63
1	26	260961	48,563	3.50	3.09	5.72	177,000				12.40		\$7,636.59
1	26	260963	48,604										\$7,722.03

MILK CHECK REPORTS

BLEND PRICE AND KEY DATES

Federal Order	Blend Price	PAYMENT DATES	
		Next Advance	Next Final
5	15.87	Apr 26	May 16
7	16.22	Apr 26	May 16
32	13.87	Apr 25	May 13
33	13.97	Apr 26	May 16
126	14.72	Apr 26	May 16

Disclaimer: While all care is taken to ensure that the information provided above is accurate no responsibility is taken for errors or omissions. Please contact the appropriate Market Administrator for validation.

MILK CHECK REPORTS

Producer Statement Blue Stream Dairy, Inc.

April 2016 Advance

APR 26 2016

04/26/2016

Blue Stream Dairy, Inc.
PO Box 126
Spencerville, OH 45887

290025

Tank	Day	Manifest	Lbs	Bfat	Prot	OS	SCC	SPC	PI	Cryo	MUN	Reg	Value
1	01	260971	48,903										\$8,430.88
1	02	260969	48,544					2,000	1,000	-0.539			\$8,368.99
1	02	260973	51,084	3.53	3.07	5.71	203,000				12.10		\$8,806.88
1	03	260972	48,609	3.51	3.10	5.75	173,000				12.20		\$8,380.19
1	03	260974	48,558	3.52	3.13	5.77	187,000				12.60		\$8,371.40
1	03	260976	48,581	3.46	3.13	5.77	167,000				13.00		\$8,375.35
1	04	260977	48,603					18,000	200,000	-0.544			\$8,379.16
1	05	260978	48,583	3.54	3.11	5.75	198,000				12.90		\$8,375.71
1	06	260979	48,593	3.51	3.11	5.73	200,000				12.80		\$8,377.43
1	06	260980	48,608	3.48	3.08	5.73	205,000	22,000	110,000	-0.541	13.60	Reg	\$8,380.02
1	07	260981	48,702	3.53	3.08	5.74	221,000				13.50		\$8,396.22
1	08	260982	48,603										\$8,379.16
1	08	260983	48,593	3.47	3.14	5.79	184,000				13.30		\$8,377.43
1	08	260984	48,582	3.46	3.07	5.71	212,000				13.90		\$8,375.54
1	09	260985	48,538										\$8,367.95
1	09	260986	48,587										\$8,376.40
1	10	260987	48,785	3.53	3.07	1.73	199,000				15.10		\$8,410.53
1	10	260989	48,587	3.75	3.12	5.82	211,000			-0.538	11.00		\$8,376.40
1	11	260988	48,623										\$8,382.61
1	11	260990	48,527	3.55	3.03	1.75	162,000	1,000	1,000	-0.541	11.20		\$8,366.05
1	12	260992	48,584	3.47	3.05	5.68	202,000				12.30		\$8,375.88
1	13	260993	48,596	3.47	3.05	5.73	218,000				11.80		\$8,377.95
1	14	260991	48,630	3.32	3.06	1.95	150,000				11.80		\$8,383.81
1	14	260994	48,612	3.46	3.05	5.75	194,000				11.20		\$8,380.71
1	14	260995	48,599	3.53	3.05	5.77	188,000				11.80		\$8,378.47
1	14	260996	48,615	3.32	3.01	5.79	190,000			-0.543	11.80		\$8,381.23
1	15	260997	48,632	3.49	3.03	5.69	203,000				14.50		\$8,384.16
Tank			1,315,061	3.60	3.08	5.16	193,380	10,757	37,333	-0.541	12.62		

Pounds delivered 1,315,061

Price Per cwt 17.24

Gross Value 226,716.52
Prior Period Adjustment 152.48
Less Hauling 59,200.00
Less Assignments 0.00
Net Earnings 167,668.98

Hauler	Dest	Pounds	Rate	FSC	Amount
Eagle Transport Group LLC	Le Mars Milk Plant (20 Lds)	972,075	2,875.00	0.00	53,500.00
	Purify Dairy (1 Lds)	48,615	1,590.00	0.00	1,590.00
	Reiter - Springfield (8 Lds)	294,371	685.00	0.00	4,110.00
Eagle Transport Group LLC		1,315,061		0.00	59,200.00
Total		1,315,061		0.00	59,200.00

MILK CHECK REPORTS

Producer Statement Blue Stream Dairy, Inc.

April 2016 Advance

04/26/2016

Blue Stream Dairy, Inc.
PO Box 126
Spencerville, OH 45887

290025

Direct Deposit: XXXXXX2010
** Adj to manifest 260967 **

MILK CHECK REPORTS

April 2016 Final Payroll

Blue Stream Dairy, Inc.
PO Box 126
Spencerville, OH 45887

290025

	Current Month	Year To Date
Pounds Delivered	2,633,570	9,858,130
Butterfat Test	3.50	
Your Gross Price at Test	16.77	
Payment this Period	161,387.13	
Total Payments YTD	1,371,509.01	05/16/2016

Tank	Day	Manifest	Lbs	Bfat	Prot	OS	SCC	SPC	PI	Cryo	MUN	Reg	Value
1	26	261016	48,618	3.35	3.08	5.63	143,000				15.70		\$8,037.91
1	26	261017	48,600	3.57	3.09	5.73	182,000				15.40		\$8,271.28
1	28	261018	48,514	3.48	3.05	5.70	184,000		-0.545		15.90		\$8,121.70
1	28	261019	48,588										\$8,149.43
1	28	261021	48,588	3.56	3.05	5.75	152,000				13.50		\$8,235.61
1	29	261022	48,631	3.59	3.04	5.72	163,000				12.30		\$8,260.16
1	29	261023	48,579	3.67	3.02	5.76	176,000				12.50		\$8,310.57
1	30	261024	48,829	3.48	2.99	5.79	140,000				12.10		\$8,138.65
1	30	261025	48,612	3.62	3.05	5.74	158,000				12.50		\$8,300.82
Tank			2,633,570	3.50	3.05	5.46	177,239	22,017	72,400	-0.540	12.87		

	Pounds	Rate		Current Month	Year To Date
Butterfat	3.4968	92,091.4885	2.2376	Gross Value	441,715.60
Protein	3.0503	80,332.0931	1.8450	Less Advance	167,668.98
Other Solids	5.4593	143,775.6390	0.0489	Less Extra Advance	
SCC Adj	177,239	2,633,570	0.00075	Prior Period Adjustment **	152.46
PPD		2,633,570	0.1900	Less Hauling	107,545.00
				Less Assignments	5,267.15
				Net Earnings	161,387.13
					1,371,509.01

Incentives and Premiums:	CWT	Hauler	Dest	Pounds	Rate	FSC	Amount
Plant Premium	2,7336	Eagle Transport Group LLC	Le Mars Milk Plant (35 Lds)	1,705,924	2,675.00	0.00	93,825.00
Total Incentives and Premiums	2,7336		Purity Dairy (1 Lds)	48,815	1,590.00	0.00	1,590.00
Incentives and Premiums Earned	71,991.81		Reiter - Springfield (18 Lds)	879,031	685.00	0.00	12,330.00
YTD	231,350.66	Eagle Transport Group LLC		2,633,570		0.00	107,545.00
		Total		2,633,570		0.00	107,545.00

Assignee	Per CWT	Base Amount	Amount	YTD
1001 National Dairy Promo & Research Board	0.0500	1,316.79	1,316.79	4,929.07
1004 Market Administrator Fee	0.0500	1,316.79	1,316.79	4,929.07
5005 ADA Midcast	0.1000	2,633.57	2,633.57	9,858.14
Total			5,267.15	19,716.28

Direct Deposit: XXXXXX2010

** Adj to manifest 260967 **

EU SCC Geo Mean Result for April 175.750

EU SCC Rolling 3-month Geo Mean (Feb-Apr) 167,340

EU Consecutive Non - Compliance Months 0

*Reminder - The EU SCC limit is 400,000 based on your 3 month rolling Average



MILK CHECK REPORTS

April 2016 Final Payroll

				Pounds Delivered	Current Month	Year To Date
				Butterfat Test	3.50	
				Your Gross Price at Test	16.77	
				Payment this Period	161,387.13	
				Total Payments YTD	1,371,509.01	05/16/2016

Blue Stream Dairy, Inc.
PO Box 126
Spencerville, OH 45887

290025

Tank	Day	Manifest	Lbs	Bfat	Prot	OS	SCC	SPC	PI	Cryo	MUN	Reg	Value
1	01	260971	48,903										\$8,202.26
1	02	260969	48,544					2,000	1,000	-0.539			\$8,142.05
1	02	260973	51,084	3.53	3.07	5.71	203,000				12.10		\$8,620.94
1	03	260972	48,609	3.51	3.10	5.75	173,000				12.20		\$8,220.30
1	03	260974	48,558	3.52	3.13	5.77	187,000				12.60		\$8,244.80
1	03	260976	48,581	3.48	3.13	5.77	167,000				13.00		\$8,190.77
1	04	260977	48,603					18,000	200,000	-0.544			\$8,151.95
1	05	260978	48,583	3.54	3.11	5.75	198,000				12.90		\$8,248.35
1	06	260979	48,593	3.51	3.11	5.73	200,000				12.80		\$8,216.22
1	06	260980	48,608	3.48	3.08	5.73	205,000	22,000	110,000	-0.541	13.60	Reg	\$8,157.43
1	07	260981	48,702	3.53	3.08	5.74	221,000				13.50		\$8,222.08
1	08	260982	48,603										\$8,151.95
1	08	260983	48,593	3.47	3.14	5.79	184,000				13.30		\$8,206.88
1	08	260984	48,582	3.46	3.07	5.71	212,000				13.90		\$8,119.31
1	09	260985	48,538										\$8,141.04
1	09	260986	48,587										\$8,149.26
1	10	260987	48,785	3.53	3.07	1.73	199,000				15.10		\$8,139.48
1	10	260989	48,587	3.75	3.12	5.82	211,000			-0.538	11.00		\$8,483.25
1	11	260988	48,623										\$8,155.30
1	11	260990	48,527	3.55	3.03	1.75	162,000	1,000	1,000	-0.541	11.20		\$8,096.26
1	12	260992	48,584	3.47	3.05	5.68	202,000				12.30		\$8,115.52
1	13	260993	48,596	3.47	3.05	5.73	218,000				11.80		\$8,112.88
1	14	260991	48,630	3.32	3.06	1.95	150,000				11.80		\$7,899.22
1	14	260994	48,612	3.48	3.05	5.75	194,000				11.20		\$8,113.90
1	14	260995	48,599	3.53	3.05	5.77	188,000				11.80		\$8,190.51
1	14	260996	48,615	3.32	3.01	5.79	190,000			-0.543	11.80		\$7,928.64
1	15	260997	48,632	3.49	3.03	5.69	203,000				14.50		\$8,127.25
1	16	260998	53,500	3.51	3.00	5.66	185,000				13.30		\$8,941.55
1	16	260999	48,542	3.50	3.02	5.71	181,000				14.30		\$8,122.60
1	17	261000	48,609	3.47	3.02	5.72	165,000				12.90		\$8,107.25
1	17	261001	48,605	3.41	3.01	5.72	160,000				14.30		\$8,034.16
1	18	261002	48,622	3.40	3.00	5.69	152,000				13.70		\$8,019.32
1	18	261003	48,530	3.51	3.00	5.74	153,000			-0.537	12.00		\$8,124.45
1	19	261004	48,617	3.42	2.96	5.74	164,000	85,000	2,000,000	-0.537	12.10		\$8,001.19
1	20	261005	48,557										\$8,144.23
1	20	261006	50,213	3.53	2.98	5.75	184,000				12.00		\$8,398.69
1	21	261007	48,557	3.50	3.03	5.76	179,000				12.70		\$8,135.98
1	21	261008	48,584	3.43	3.02	5.67	141,000				13.60		\$8,067.16
1	22	261009	48,661										\$8,161.67
1	22	261010	48,656	3.42	3.04	5.71	126,000				12.30		\$8,092.58
1	23	261011	48,549	3.48	3.03	5.69	162,000				12.50		\$8,117.42
1	23	261012	48,569	3.59	3.04	5.76	173,000			-0.539	10.90		\$8,246.95
1	24	261013	48,555	3.50	3.05	5.77	167,000				11.90		\$8,158.17
1	25	261014	48,528	3.47	3.06	5.70	162,000	4,000	50,000	-0.538	12.60		\$8,130.15
1	25	261015	48,486										\$8,132.32

MILK CHECK REPORTS

BLEND PRICE AND KEY DATES

		PAYMENT DATES	
Federal Order	Blend Price	Next Advance	Next Final
5	16.01	May 26	Jun 15
7	16.34	May 26	Jun 15
32	13.91	May 25	Jun 15
33	14.02	May 26	Jun 15
126	14.80	May 26	Jun 15

Disclaimer: While all care is taken to ensure that the information provided above is accurate no responsibility is taken for errors or omissions. Please contact the appropriate Market Administrator for validation.

MILK CHECK REPORTS

Producer Statement Blue Stream Dairy, Inc.

May 2016 Advance

05/26/2016

Blue Stream Dairy, Inc.
PO Box 126
Spencerville, OH 45887

290025

Direct Deposit: XXXXXXX2010

MILK CHECK REPORTS

Producer Statement Blue Stream Dairy, Inc.

June 2016 Advance

Blue Stream Dairy, Inc.
PO Box 126
Spencerville, OH 45887

290025

JUN 27 2016

06/27/2016

Tank	Day	Manifest	Lbs	Bfat	Prot	OS	SCC	SPC	PI	Cryo	MUN	Reg	Value
1	01	261107	48,755										\$9,419.69
1	01	261108	48,590					1,000	5,000	-0.543			\$8,391.49
1	01	261109	48,603										\$8,393.74
1	02	261111	48,420							-0.544			\$8,382.13
1	03	261110	48,583	3.50	3.00	5.74	184,000				14.70		\$8,390.28
1	03	261112	48,933	3.52	2.95	5.73	198,000				13.20		\$8,450.73
1	03	261113	48,598	3.47	3.00	5.76	192,000			-0.557	10.70		\$8,392.87
1	05	261114	48,821	3.53	2.99	5.77	182,000				12.50		\$8,431.39
1	05	261115	48,785	3.47	3.01	5.80	198,000			-0.546	11.20		\$8,425.17
1	06	261117	48,589	3.41	3.00	5.78	187,000	740,000	2,000,000	-0.543	11.90		\$8,391.32
1	07	261118	48,609										\$8,394.77
1	07	261119	48,614	3.54	3.07	5.78	195,000	97,000	2,000,000	-0.545	11.10		\$8,395.64
1	08	261120	48,577	3.30	3.03	5.74	203,000				12.10		\$8,389.25
1	08	261121	48,693	3.47	3.04	5.78	221,000			-0.545	11.70		\$8,409.28
1	09	261122	48,693							-0.547			\$8,409.28
1	09	261123	48,566	3.46	3.02	5.75	225,000			-0.540	11.70		\$8,387.35
1	10	261124	48,581	3.36	3.00	5.76	232,000				11.80		\$8,389.94
1	11	261125	48,808	3.47	3.01	5.73	210,000				11.10		\$8,429.14
1	11	261126	48,808	3.37	3.02	5.75	211,000			-0.541	10.70		\$8,429.14
1	12	261127	48,612	3.42	2.99	5.75	194,000				11.00		\$8,395.28
1	12	261128	48,588										\$8,380.80
1	13	261129	48,578	3.39	2.98	5.73	192,000			-0.542	11.70		\$8,389.42
1	14	261130	48,737	3.40	2.99	5.75	205,000				11.70		\$8,416.88
1	14	261131	48,557	3.47	2.95	5.78	174,000	7,000	320,000	-0.541	11.90		\$8,385.79
1	14	261132	48,597	3.36	2.96	5.74	209,000	2,000	42,000	-0.541	10.70	Reg	\$8,392.70
Tank			1,216,293	3.44	3.00	5.76	200,724	169,408	591,750	-0.544	11.75		

Pounds delivered 1,216,293

Price Per cwt 17.27

Gross Value 210,053.80
Less Hauling 54,200.00
Less Assignments 0.00
Net Earnings 155,853.80

Hauler	Dest	Pounds	Rate	FSC	Amount
Homan Transportation Inc	Le Mars Milk Plant (14 Lds)	681,321	2,850.00	0.00	35,700.00
	Louisville (Dean Milk Co.) (1 Lds)	48,598	850.00	0.00	850.00
	Mayfield Dairy - Athens (4 Lds)	194,528	1,525.00	0.00	6,100.00
	Ret. Land-O-Sun - Spartenburg (5 Lds)	291,846	1,925.00	0.00	11,550.00
Homan Transportation Inc		1,216,293		0.00	54,200.00
Total		1,216,293		0.00	54,200.00

Direct Deposit: XXXXXX2010

MILK CHECK REPORTS

May 2016 Final Payroll

Blue Stream Dairy, Inc.
PO Box 126
Spencerville, OH 45887

290025

	Current Month	Year To Date
Pounds Delivered	2,484,313	12,342,443
Non-Delivered Pounds	36,228	36,228
Butterfat Test	3.44	
Your Gross Price at Test	17.05	
Payment this Period	167,300.63	
Total Payments YTD	1,673,929.48	06/15/2016

Tank	Day	Manifest	Lbs	Bfat	Prot	OS	SCC	SPC	PI	Cryo	MUN	Reg	Value
1	01	261026	48,577	3.41	3.03	5.75	138,000				12.40		\$8,353.29
1	02	261027	48,618	3.53	3.05	5.80	154,000	1.000	12.000	-0.541	11.50		\$8,503.94
1	02	261028	48,555							-0.544			\$8,351.16
1	02	366966	36,228										\$2,467.83
1	03	261029	48,707	3.50	3.04	5.74	148,000				12.30		\$8,479.35
1	04	261030	48,551	3.62	3.03	5.76	166,000			-0.545	12.50		\$8,574.11
1	05	261031	48,586	3.30	3.00	5.72	149,000				13.00		\$8,206.41
1	05	261032	48,584	3.43	3.02	5.68	176,000				13.80		\$8,354.52
1	06	261033	48,599	3.47	3.07	5.74	169,000				13.90		\$8,441.77
1	07	261034	48,519	3.45	3.03	5.68	165,000				14.40		\$8,376.59
1	07	261035	48,625										\$8,346.00
1	07	261036	48,668	3.49	3.01	5.77	170,000				13.70		\$8,432.82
1	08	261037	48,629	3.50	3.01	5.80	164,000				12.80		\$8,440.03
1	08	261038	48,815	3.47	2.99	5.76	171,000				13.00		\$8,420.80
1	09	261039	48,628	3.38	3.01	5.74	146,000	2.000	1.000	-0.540	13.80		\$8,311.17
1	10	261040	48,587	3.66	3.01	5.75	173,000	1.000	1.000	-0.542	13.50	Reg	\$8,605.95
1	10	261041	48,566	3.46	2.98	5.73	140,000				13.00		\$8,369.41
1	11	261042	48,608	3.51	2.99	5.75	166,000				12.90		\$8,430.96
1	12	261043	48,557	3.43	2.98	5.74	170,000				13.30		\$8,324.50
1	12	261044	48,625	3.43	3.01	5.75	166,000				12.70		\$8,359.56
1	13	261045	48,574	3.47	2.99	5.76	187,000				12.90		\$8,373.69
1	13	261046	48,938	3.39	2.98	5.75	180,000				12.10		\$8,279.63
1	14	261047	48,557										\$8,351.50
1	14	261048	54,080	3.03	3.02	5.79	135,000				11.40		\$8,624.34
1	16	261049	48,557	3.40	3.00	5.77	162,000				11.10		\$8,309.26
1	16	261050	48,563	3.40	3.02	5.80	175,000			-0.546	10.90		\$8,320.71
1	17	261076	48,544	3.35	3.06	5.74	165,000	1.000	1.000	-0.542	12.30		\$8,293.29
1	17	261077	48,628										\$8,363.71
1	17	261078	48,583	3.34	3.06	5.70	186,000				13.00		\$8,280.54
1	18	261081	48,563	3.35	3.05	5.75	179,000				11.90		\$8,284.69
1	19	261082	48,350	3.32	3.03	5.77	167,000				11.90		\$8,239.33
1	20	261083	48,562							-0.547			\$8,352.36
1	20	261084	48,770										\$8,383.14
1	21	261085	48,520										\$8,345.14
1	22	261086	48,566	3.40	3.09	5.77	169,000				12.30		\$8,373.65
1	22	261087	48,599	3.44	3.03	5.74	190,000				12.10		\$8,372.19
1	22	261088	48,621	3.41	3.05	5.77	169,000				11.90		\$8,365.19
1	23	261089	48,530										\$8,346.88
1	23	261090	48,714	3.46	3.05	5.78	170,000	1.000	5.000	-0.540	12.30		\$8,436.76
1	24	261091	48,566	3.39	3.00	5.72	180,000				12.10		\$8,292.20
1	24	261092	48,634	3.39	3.02	5.70	170,000	1.000	6.000	-0.541	12.40		\$8,321.28
1	25	261093	48,544	3.51	3.04	5.73	180,000				12.20		\$8,448.02
1	25	261094	48,663							-0.540			\$8,339.73
1	26	261095	48,765	3.45	3.01	5.74	178,000			-0.542	12.00		\$8,391.17

MILK CHECK REPORTS

May 2016 Final Payroll

Blue Stream Dairy, Inc.
PO Box 126
Spencerville, OH 45887

290025

	Current Month	Year To Date
Pounds Delivered	2,484,313	12,342,443
Non-Delivered Pounds	36,228	36,228
Butterfat Test	3.44	
Your Gross Price at Test	17.05	
Payment this Period	157,300.63	
Total Payments YTD	1,673,929.48	05/15/2016

Tank	Day	Manifest	Lbs	Bfat	Prot	OS	SCC	SPC	PI	Cryo	MUN	Reg	Value
1	26	261096	48,594	3.34	2.95	5.76	162,000				12.30		\$8,212.43
1	27	261097	48,571						-0.543				\$8,353.91
1	28	261098	48,628	3.71	2.84	5.85	167,000				12.90		\$8,549.91
1	28	261099	48,625										\$8,363.20
1	29	261104	48,642										\$8,366.12
1	30	261103	48,625	3.73	2.76	5.84	168,000				12.80		\$8,512.91
1	30	261105	48,686	3.32	2.88	5.81	140,000				12.30		\$8,163.72
1	31	261106	48,597						-0.539				\$8,358.38
Tank			2,520,641	3.44	3.01	5.76	166,195	1,167	2,800	-0.642	12.57		

		Pounds	Rate		Current Month	Year To Date
Butterfat	3.4364	85,372.0045	2.2846	Gross Value	429,754.10	2,105,610.49
Protein	3.0050	74,654.3514	1.4935	Less Advance	145,119.84	
Other Solids	5.7554	142,981.5863	0.0529	Less Extra Advance		
SCC Adj	166,195	2,484.313	0.00071	Less Hauling	122,365.00	407,853.02
PPD		2,484.313	0.8500	Less Assignments	4,968.63	24,684.91
Credit for Dumped			2,467.83	Net Earnings	157,300.63	1,673,929.48

Incentives and Premiums:	CWT	Hauler	Dest	Pounds	Rate	FSC	Amount
Plant Premium	3.5755	Eagle Transport Group LLC	Le Mars Milk Plant (13 Lds)	631,757	2,675.00	0.00	34,775.00
Total Incentives and Premiums	3.5755		Mayfield Dairy - Athens (1 Lds)	48,815	1,700.00	0.00	1,700.00
Incentives and Premiums Earned	88,826.77		Purity Dairy (1 Lds)	48,586	1,590.00	0.00	1,590.00
YTD	320,177.43	Eagle Transport Group LLC		729,158		0.00	38,065.00
		Homan Transportation Inc	DFA, Goshen (1 Lds)	34,080	550.00	0.00	550.00
			Le Mars Milk Plant (30 Lds)	1,457,963	2,550.00	0.00	76,500.00
			Purity Dairy (5 Lds)	243,112	1,450.00	0.00	7,250.00
		Homan Transportation Inc		1,755,155		0.00	84,300.00
		Total		2,484,313		0.00	122,365.00

Assignee	Per CWT	Base Amount	Amount	YTD
1001 National Dairy Promo & Research Board	0.0500	1,242.16	1,242.16	6,171.23
1004 Market Administrator Fee	0.0500	1,242.16	1,242.16	6,171.23
5005 ADA Midwest	0.1000	2,484.31	2,484.31	12,342.45
Total			4,968.63	24,684.91

Direct Deposit: XXXXXXXX2010

EU SCC Geo Mean Result for May 165,590
EU SCC Rolling 3-month Geo Mean (Mar-May) 170,690
EU Consecutive Non - Compliance Months 0
*Reminder - The EU SCC limit is 400,000 based on your 3 month rolling Average.

MILK CHECK REPORTS

BLEND PRICE AND KEY DATES

Federal Order	Blend Price	PAYMENT DATES	
		Next Advance	Next Final
5	15.98	Jun 27	Jul 14
7	16.27	Jun 27	Jul 14
32	13.53	Jun 24	Jul 15
33	13.81	Jun 27	Jul 14
126	14.40	Jun 27	Jul 14

Disclaimer: While all care is taken to ensure that the information provided above is accurate no responsibility is taken for errors or omissions. Please contact the appropriate Market Administrator for validation.



SITE DEVELOPMENT PLANS

**SITE DEVELOPMENT PLANS FOR
PROPOSED BLUE STREAM DAIRY
NEW MANURE STORAGE PONDS
TULLY TOWNSHIP, VAN WERT COUNTY, OHIO**


OWNER/APPLICANT	FACILITY
BLUE STREAM DRY, INC. P.O. BOX 26 220 SOUTH BLANCH STREET BETHSVILLE, OHIO 43017	BLUE STREAM DRY 345 METHODIST CHURCH ROAD TOMATO, OHIO 43082 CONTACT: JON MORROW

PLANS PREPARED BY:
NORTH POINT ENGINEERING CORPORATION
5857 FRANK AVENUE NW SUITE 200
NORTH CANTON, OH 44720
PHONE: 330-494-8888
FAX: 330-494-8899
CONTACT: GARY GERMAN, P.E.

CHAIRMAN/APPLICANT	FACILITY
Mr. J. H. Smith	St. Louis
Mr. W. B. Jones	New York
Mr. C. D. Brown	Boston
Mr. E. F. Green	Chicago
Mr. G. H. White	Philadelphia
Mr. I. J. Black	Pittsburgh
Mr. K. L. Gray	Cleveland
Mr. M. N. Hall	Detroit
Mr. O. P. Young	San Francisco
Mr. Q. R. King	Los Angeles
Mr. S. T. Lee	Houston
Mr. U. V. Walker	Miami
Mr. X. Y. Scott	Portland
Mr. Z. A. Adams	Salt Lake City
Mr. B. C. Baker	Seattle
Mr. D. E. Clark	Denver
Mr. F. G. Evans	Kansas City
Mr. H. I. Fisher	Oakland
Mr. J. K. Hill	Minneapolis
Mr. L. M. Knight	Indianapolis
Mr. N. O. Lamb	Columbus
Mr. P. Q. Miller	Richmond
Mr. R. S. Moore	San Antonio
Mr. T. U. Taylor	Fort Worth
Mr. V. W. Wright	El Paso
Mr. X. Y. Green	Phoenix
Mr. Z. A. White	Tucson
Mr. B. C. Black	Albuquerque
Mr. D. E. Gray	Las Vegas
Mr. F. G. Brown	San Diego
Mr. H. I. Green	Long Beach
Mr. J. K. White	Irvine
Mr. L. M. Black	Costa Mesa
Mr. N. O. Gray	Orange
Mr. P. Q. Brown	Fullerton
Mr. R. S. Green	Garden Grove
Mr. T. U. White	Westminster
Mr. V. W. Black	Glendale
Mr. X. Y. Gray	Van Nuys
Mr. Z. A. Brown	North Hollywood
Mr. B. C. Green	Encino
Mr. D. E. White	Malibu
Mr. F. G. Black	Santa Monica
Mr. H. I. Gray	Palmdale
Mr. J. K. Brown	Lancaster
Mr. L. M. Green	Arvin
Mr. N. O. White	Wasco
Mr. P. Q. Black	Shafter
Mr. R. S. Gray	Corcoran
Mr. T. U. Brown	Delano
Mr. V. W. Green	Reedley
Mr. X. Y. White	Merced
Mr. Z. A. Black	Stockton
Mr. B. C. Gray	Modesto
Mr. D. E. Brown	Yuba City
Mr. F. G. Green	Baytown
Mr. H. I. White	Port Arthur
Mr. J. K. Black	Beaumont
Mr. L. M. Gray	The Woodlands
Mr. N. O. Brown	Springdale
Mr. P. Q. Green	Rockwall
Mr. R. S. White	Irving
Mr. T. U. Black	Garland
Mr. V. W. Gray	Dallas
Mr. X. Y. Brown	Ft. Worth
Mr. Z. A. Green	Arlington
Mr. B. C. White	Plano
Mr. D. E. Black	Richardson
Mr. F. G. Gray	McAllen
Mr. H. I. Brown	Edinburg
Mr. J. K. Green	Pharmacia
Mr. L. M. White	Harlingen
Mr. N. O. Black	Brownsville
Mr. P. Q. Gray	San Juan
Mr. R. S. Brown	San Pedro de Macoris
Mr. T. U. Green	Sanchez
Mr. V. W. White	San Cristobal
Mr. X. Y. Black	San Jose
Mr. Z. A. Gray	San Juan
Mr. B. C. Brown	San Juan
Mr. D. E. Green	San Juan
Mr. F. G. White	San Juan
Mr. H. I. Black	San Juan
Mr. J. K. Gray	San Juan
Mr. L. M. Brown	San Juan
Mr. N. O. Green	San Juan
Mr. P. Q. White	San Juan
Mr. R. S. Black	San Juan
Mr. T. U. Gray	San Juan
Mr. V. W. Brown	San Juan
Mr. X. Y. Green	San Juan
Mr. Z. A. White	San Juan
Mr. B. C. Black	San Juan
Mr. D. E. Gray	San Juan
Mr. F. G. Brown	San Juan
Mr. H. I. Green	San Juan
Mr. J. K. White	San Juan
Mr. L. M. Black	San Juan
Mr. N. O. Gray	San Juan
Mr. P. Q. Brown	San Juan
Mr. R. S. Green	San Juan
Mr. T. U. White	San Juan
Mr. V. W. Black	San Juan
Mr. X. Y. Gray	San Juan
Mr. Z. A. Brown	San Juan
Mr. B. C. Green	San Juan
Mr. D. E. White	San Juan
Mr. F. G. Black	San Juan
Mr. H. I. Gray	San Juan
Mr. J. K. Brown	San Juan
Mr. L. M. Green	San Juan
Mr. N. O. White	San Juan
Mr. P. Q. Black	San Juan
Mr. R. S. Gray	San Juan
Mr. T. U. Brown	San Juan
Mr. V. W. Green	San Juan
Mr. X. Y. White	San Juan
Mr. Z. A. Black	San Juan
Mr. B. C. Gray	San Juan
Mr. D. E. Brown	San Juan
Mr. F. G. Green	San Juan
Mr. H. I. White	San Juan
Mr. J. K. Black	San Juan
Mr. L. M. Gray	San Juan
Mr. N. O. Brown	San Juan
Mr. P. Q. Green	San Juan
Mr. R. S. White	San Juan
Mr. T. U. Black	San Juan
Mr. V. W. Gray	San Juan
Mr. X. Y. Brown	San Juan
Mr. Z. A. Green	San Juan
Mr. B. C. White	San Juan
Mr. D. E. Black	San Juan
Mr. F. G. Gray	San Juan
Mr. H. I. Brown	San Juan
Mr. J. K. Green	San Juan
Mr. L. M. White	San Juan
Mr. N. O. Black	San Juan
Mr. P. Q. Gray	San Juan
Mr. R. S. Brown	San Juan
Mr. T. U. Green	San Juan
Mr. V. W. White	San Juan
Mr. X. Y. Black	San Juan
Mr. Z. A. Gray	San Juan
Mr. B. C. Brown	San Juan
Mr. D. E. Green	San Juan
Mr. F. G. White	San Juan
Mr. H. I. Black	San Juan
Mr. J. K. Gray	San Juan
Mr. L. M. Brown	San Juan
Mr. N. O. Green	San Juan
Mr. P. Q. White	San Juan
Mr. R. S. Black	San Juan
Mr. T. U. Gray	San Juan
Mr. V. W. Brown	San Juan
Mr. X. Y. Green	San Juan
Mr. Z. A. White	San Juan
Mr. B. C. Black	San Juan
Mr. D. E. Gray	San Juan
Mr. F. G. Brown	San Juan
Mr. H. I. Green	San Juan
Mr. J. K. White	San Juan

DALE STEINHAUER
1415 MILLBURN CHURCH ROAD
COLUMBUS, OHIO 43202
CONTACT: JON MCKINNON

CONTACT: RANDY GERSHMAN, P.E.
FAX: 530-424-8479



SITE PLAN
SCALE: 1"=100'


PATIENT INFORMATION						DATE	
NAME	AGE	SEX	WEIGHT	HEIGHT	BLOOD PRESSURE	DATE	TIME
	10/10	M	150	160	120/80	10/10	10/10
PATIENT'S HISTORY AND PHYSICAL EXAMINATION							
PATIENT'S HISTORY AND PHYSICAL EXAMINATION							
PATIENT'S HISTORY AND PHYSICAL EXAMINATION							
PATIENT'S HISTORY AND PHYSICAL EXAMINATION							
PATIENT'S HISTORY AND PHYSICAL EXAMINATION							
PATIENT'S HISTORY AND PHYSICAL EXAMINATION							
PATIENT'S HISTORY AND PHYSICAL EXAMINATION							
PATIENT'S HISTORY AND PHYSICAL EXAMINATION							
PATIENT'S HISTORY AND PHYSICAL EXAMINATION							
PATIENT'S HISTORY AND PHYSICAL EXAMINATION							
PATIENT'S HISTORY AND PHYSICAL EXAMINATION							
PATIENT'S HISTORY AND PHYSICAL EXAMINATION							
PATIENT'S HISTORY AND PHYSICAL EXAMINATION							
PATIENT'S HISTORY AND PHYSICAL EXAMINATION							
PATIENT'S HISTORY AND PHYSICAL EXAMINATION							
PATIENT'S HISTORY AND PHYSICAL EXAMINATION							
PATIENT'S HISTORY AND PHYSICAL EXAMINATION							
PATIENT'S HISTORY AND PHYSICAL EXAMINATION							
PATIENT'S HISTORY AND PHYSICAL EXAMINATION							
PATIENT'S HISTORY AND PHYSICAL EXAMINATION							
PATIENT'S HISTORY AND PHYSICAL EXAMINATION							
PATIENT'S HISTORY AND PHYSICAL EXAMINATION							
PATIENT'S HISTORY AND PHYSICAL EXAMINATION							
PATIENT'S HISTORY AND PHYSICAL EXAMINATION							
PATIENT'S HISTORY AND PHYSICAL EXAMINATION							
PATIENT'S HISTORY AND PHYSICAL EXAMINATION							
PATIENT'S HISTORY AND PHYSICAL EXAMINATION							
PATIENT'S HISTORY AND PHYSICAL EXAMINATION							
PATIENT'S HISTORY AND PHYSICAL EXAMINATION							
PATIENT'S HISTORY AND PHYSICAL EXAMINATION							
PATIENT'S HISTORY AND PHYSICAL EXAMINATION							
PATIENT'S HISTORY AND PHYSICAL EXAMINATION							
PATIENT'S HISTORY AND PHYSICAL EXAMINATION							
PATIENT'S HISTORY AND PHYSICAL EXAMINATION							
PATIENT'S HISTORY AND PHYSICAL EXAMINATION							
PATIENT'S HISTORY AND PHYSICAL EXAMINATION							
PATIENT'S HISTORY AND PHYSICAL EXAMINATION							
PATIENT'S HISTORY AND PHYSICAL EXAMINATION							
PATIENT'S HISTORY AND PHYSICAL EXAMINATION							
PATIENT'S HISTORY AND PHYSICAL EXAMINATION							
PATIENT'S HISTORY AND PHYSICAL EXAMINATION							
PATIENT'S HISTORY AND PHYSICAL EXAMINATION							
PATIENT'S HISTORY AND PHYSICAL EXAMINATION							
PATIENT'S HISTORY AND PHYSICAL EXAMINATION							
PATIENT'S HISTORY AND PHYSICAL EXAMINATION							
PATIENT'S HISTORY AND PHYSICAL EXAMINATION							
PATIENT'S HISTORY AND PHYSICAL EXAMINATION							
PATIENT'S HISTORY AND PHYSICAL EXAMINATION							
PATIENT'S HISTORY AND PHYSICAL EXAMINATION							
PATIENT'S HISTORY AND PHYSICAL EXAMINATION							
PATIENT'S HISTORY AND PHYSICAL EXAMINATION							
PATIENT'S HISTORY AND PHYSICAL EXAMINATION							
PATIENT'S HISTORY AND PHYSICAL EXAMINATION							
PATIENT'S HISTORY AND PHYSICAL EXAMINATION							
PATIENT'S HISTORY AND PHYSICAL EXAMINATION							
PATIENT'S HISTORY AND PHYSICAL EXAMINATION							
PATIENT'S HISTORY AND PHYSICAL EXAMINATION							
PATIENT'S HISTORY AND PHYSICAL EXAMINATION							
PATIENT'S HISTORY AND PHYSICAL EXAMINATION							
PATIENT'S HISTORY AND PHYSICAL EXAMINATION							
PATIENT'S HISTORY AND PHYSICAL EXAMINATION							
PATIENT'S HISTORY AND PHYSICAL EXAMINATION							
PATIENT'S HISTORY AND PHYSICAL EXAMINATION							
PATIENT'S HISTORY AND PHYSICAL EXAMINATION							
PATIENT'S HISTORY AND PHYSICAL EXAMINATION							
PATIENT'S HISTORY AND PHYSICAL EXAMINATION							
PATIENT'S HISTORY AND PHYSICAL EXAMINATION							
PATIENT'S HISTORY AND PHYSICAL EXAMINATION							
PATIENT'S HISTORY AND PHYSICAL EXAMINATION							
PATIENT'S HISTORY AND PHYSICAL EXAMINATION							
PATIENT'S HISTORY AND PHYSICAL EXAMINATION							
PATIENT'S HISTORY AND PHYSICAL EXAMINATION							
PATIENT'S HISTORY AND PHYSICAL EXAMINATION							
PATIENT'S HISTORY AND PHYSICAL EXAMINATION							
PATIENT'S HISTORY AND PHYSICAL EXAMINATION							
PATIENT'S HISTORY AND PHYSICAL EXAMINATION							
PATIENT'S HISTORY AND PHYSICAL EXAMINATION							
PATIENT'S HISTORY AND PHYSICAL EXAMINATION							
PATIENT'S HISTORY AND PHYSICAL EXAMINATION							
PATIENT'S HISTORY AND PHYSICAL EXAMINATION							
PATIENT'S HISTORY AND PHYSICAL EXAMINATION							
PATIENT'S HISTORY AND PHYSICAL EXAMINATION							
PATIENT'S HISTORY AND PHYSICAL EXAMINATION							
PATIENT'S HISTORY AND PHYSICAL EXAMINATION							
PATIENT'S HISTORY AND PHYSICAL EXAMINATION							
PATIENT'S HISTORY AND PHYSICAL EXAMINATION							
PATIENT'S HISTORY AND PHYSICAL EXAMINATION							
PATIENT'S HISTORY AND PHYSICAL EXAMINATION							
PATIENT'S HISTORY AND PHYSICAL EXAMINATION							
PATIENT'S HISTORY AND PHYSICAL EXAMINATION							
PATIENT'S HISTORY AND PHYSICAL EXAMINATION							
PATIENT'S HISTORY AND PHYSICAL EXAMINATION							
PATIENT'S HISTORY AND PHYSICAL EXAMINATION							
PATIENT'S HISTORY AND PHYSICAL EXAMINATION							
PATIENT'S HISTORY AND PHYSICAL EXAMINATION							
PATIENT'S HISTORY AND PHYSICAL EXAMINATION							
PATIENT'S HISTORY AND PHYSICAL EXAMINATION							
PATIENT'S HISTORY AND PHYSICAL EXAMINATION							
PATIENT'S HISTORY AND PHYSICAL EXAMINATION							
PATIENT'S HISTORY AND PHYSICAL EXAMINATION							
PATIENT'S HISTORY AND PHYSICAL EXAMINATION							
PATIENT'S HISTORY AND PHYSICAL EXAMINATION							
PATIENT'S HISTORY AND PHYSICAL EXAMINATION							
PATIENT'S HISTORY AND PHYSICAL EXAMINATION							
PATIENT'S HISTORY AND PHYSICAL EXAMINATION							
PATIENT'S HISTORY AND PHYSICAL EXAMINATION							
PATIENT'S HISTORY AND PHYSICAL EXAMINATION							
PATIENT'S HISTORY AND PHYSICAL EXAMINATION							
PATIENT'S HISTORY AND PHYSICAL EXAMINATION							
PATIENT'S HISTORY AND PHYSICAL EXAMINATION							
PATIENT'S HISTORY AND PHYSICAL EXAMINATION							
PATIENT'S HISTORY AND PHYSICAL EXAMINATION							
PATIENT'S HISTORY AND PHYSICAL EXAMINATION							
PATIENT'S HISTORY AND PHYSICAL EXAMINATION							
PATIENT'S HISTORY AND PHYSICAL EXAMINATION							
PATIENT'S HISTORY AND PHYSICAL EXAMINATION							
PATIENT'S HISTORY AND PHYSICAL EXAMINATION							
PATIENT'S HISTORY AND PHYSICAL EXAMINATION							
PATIENT'S HISTORY AND PHYSICAL EXAMINATION							
PATIENT'S HISTORY AND PHYSICAL EXAMINATION							
PATIENT'S HISTORY AND PHYSICAL EXAMINATION							
PATIENT'S HISTORY AND PHYSICAL EXAMINATION							
PATIENT'S HISTORY AND PHYSICAL EXAMINATION							
PATIENT'S HISTORY AND PHYSICAL EXAMINATION							
PATIENT'S HISTORY AND PHYSICAL EXAMINATION							
PATIENT'S HISTORY AND PHYSICAL EXAMINATION							
PATIENT'S HISTORY AND PHYSICAL EXAMINATION							
PATIENT'S HISTORY AND PHYSICAL EXAMINATION							
PATIENT'S HISTORY AND PHYSICAL EXAMINATION							
PATIENT'S HISTORY AND PHYSICAL EXAMINATION							
PATIENT'S HISTORY AND PHYSICAL EXAMINATION							
PATIENT'S HISTORY AND PHYSICAL EXAMINATION							
PATIENT'S HISTORY AND PHYSICAL EXAMINATION							
PATIENT'S HISTORY AND PHYSICAL EXAMINATION							
PATIENT'S HISTORY AND PHYSICAL EXAMINATION							
PATIENT'S HISTORY AND PHYSICAL EXAMINATION							
PATIENT'S HISTORY AND PHYSICAL EXAMINATION							
PATIENT'S HISTORY AND PHYSICAL EXAMINATION							
PATIENT'S HISTORY AND PHYSICAL EXAMINATION							
PATIENT'S HISTORY AND PHYSICAL EXAMINATION							
PATIENT'S HISTORY AND PHYSICAL EXAMINATION							
PATIENT'S HISTORY AND PHYSICAL EXAMINATION							
PATIENT'S HISTORY AND PHYSICAL EXAMINATION							
PATIENT'S HISTORY AND PHYSICAL EXAMINATION							
PATIENT'S HISTORY AND PHYSICAL EXAMINATION							
PATIENT'S HISTORY AND PHYSICAL EXAMINATION							
PATIENT'S HISTORY AND PHYSICAL EXAMINATION							
PATIENT'S HISTORY AND PHYSICAL EXAMINATION							
PATIENT'S HISTORY AND PHYSICAL EXAMINATION							
PATIENT'S HISTORY AND PHYSICAL EXAMINATION							
PATIENT'S HISTORY AND PHYSICAL EXAMINATION							
PATIENT'S HISTORY AND PHYSICAL EXAMINATION							
PATIENT'S HISTORY AND PHYSICAL EXAMINATION							
PATIENT'S HISTORY AND PHYSICAL EXAMINATION							
PATIENT'S HISTORY AND PHYSICAL EXAMINATION							
PATIENT'S HISTORY AND PHYSICAL EXAMINATION							
PATIENT'S HISTORY AND PHYSICAL EXAMINATION							
PATIENT'S HISTORY AND PHYSICAL EXAMINATION							
PATIENT'S HISTORY AND PHYSICAL EXAMINATION							
PATIENT'S HISTORY AND PHYSICAL EXAMINATION							
PATIENT'S HISTORY AND PHYSICAL EXAMINATION							
PATIENT'S HISTORY AND PHYSICAL EXAMINATION							
PATIENT'S HISTORY AND PHYSICAL EXAMINATION							
PATIENT'S HISTORY AND PHYSICAL EXAMINATION							
PATIENT'S HISTORY AND PHYSICAL EXAMINATION							
PATIENT'S HISTORY AND PHYSICAL EX							



NORTH POINT

100

BLUE STREAM DAIRY, INC.
BLUE STREAM DAIRY EXPANSION
TITLE SHEET AND SITE PLAN



AREA MAP
PAGE 10 OF 10

[illegible]

Series	1979-2011	1979-2012	2012-2013
30001	4 794 614 026	1 261 811 048	41 234
40001	6 949 700	1 947 614 269	81 036
50001	6 768 075 548	134 364 725	97 860
60001	4 970 727 548	134 296 173	96 303

[illegible]


- [illegible]

SUBMITTED: May 6, 2014
REVISED: July 2, 2014
AUGUST 22, 2014

AS APPROVED

[illegible]


1/1/2000-01-11 00:00:00 - 1/1/2000-01-11 00:00:00





DAIRY INFORMATION

DAIRY INFORMATION

DEPARTMENT OF HEALTH AND HUMAN SERVICES FOOD AND DRUG ADMINISTRATION		INTERSTATE MILK SHIPPER'S REPORT		3-A. COUNTRY United States		
1. Name of Shipper		2. City		3. State		
DEAN (BTU) BLUE STREAM		Clayton		Indiana, 46118		
4. Street		5. Plant or BTU #		6. Product Code #s		
1971 East County Road 800 South		39-609		1		
7. Survey Data						
	DAIRY FARMS Type of Rating <input type="checkbox"/> Area <input checked="" type="checkbox"/> Individual	RECEIVING OR TRANSFER STATION	MILK PLANT ¹	ENFORCEMENT		
RATING (%)	97			97		
DATE OF RATING	6/28/16			7/6/16		
TOTAL NUMBER	1			APPENDIX N		
NUMBER INSPECTED	1			Is shipper in compliance with provisions of Appendix N		
VOLUME RECEIVED DAILY				<input checked="" type="checkbox"/> YES <input type="checkbox"/> NO		
Rating Agency SHD SDA Other	CERTIFIED STATE RATING OFFICER JON JOHNS	OFFICER'S CERTIFICATION EXPIRATION DATE 6/30/17	EARLIEST RATING DATE MONTH DAY YEAR 6/28/16			
AGENCY PROVIDING CONTINUOUS SUPERVISION OF SUPPLY: OHIO DEPARTMENT OF AGRICULTURE						
8. LABORATORY CONTROL						
LAB NUMBER	EXPIRATION DATE	PROCESS TESTS APPROVED			RAW MILK TESTS APPROVED	
A. 27134	A. 09/2017	SPC	COLI	PHOS	RBC	Drug Tests
B.	B.					
DATE OF LAST TWO (2) SPLIT SAMPLES		APPROVED WATER LABORATORY AND DATE			WATER TESTS APPROVED	
A. 10/2015	A. 10/2014	ODA, Consumer Analytical Laboratory 04/201			MUG	
B.	B.					
9. PUBLICATION (Written permission from a shipper must be filed at the Regulatory Agency prior to publication of a rating.)						
Letter of Permission to Publish is on file at the Regulatory Office: <input checked="" type="checkbox"/> Yes <input type="checkbox"/> No Date of Permission to Publish 7-6-2016						
10. SUBMISSION OF REPORT BY STATE AGENCY						
DATE OF REPORT		SUBMITTED BY (Signature and Title)		Jon Johns		
7/6/16				Milk Sanitation Rating Officer		
FOR FDA REGIONAL OFFICE USE ONLY						
Written permission from shipper dated _____ on file and publication of rating/listing recommended.						
Date		Submitted by (FDA Milk Specialist)				
Submit separate Form for each milk plant.						

DAIRY INFORMATION

Ohio Department of Agriculture Milk Sanitation Rating Report Section A.

BTU	DEAN (BTU) BLUE STREAM			Enforcement Date:	7/6/16
Street	1971 East County Road 800 South				
City	Clayton	State	Indiana, 46118	BTU #	39-609
Department	Ohio Department of Agriculture				
Surveyed By	JON JOHNS		(Title) Milk Survey Sanitarian	(Agency) Ohio Department of Agriculture	Milk Sanitarian(s) Kurt Pfeifer
Laboratory Control	39101 Eastern Laboratory Services, Medina, Ohio		Certification Expiration Date:		6/30/17
					Rating Based On 2013 PMO

Summary of Survey Results					
Number of Producer Dairy Farms	1	Sanitation Compliance Rating of Raw Milk for Pasteurization			97
Number of Producer Dairy Farms Inspected	1	Sanitation Compliance Rating of Milk Plant			---
Number of Milk Plants	---	Enforcement Rating			97
Number of Milk Plants Inspected	---	Part I			97.3
Total Pounds of Pasteurized Milk and Milk Products Sold Daily	---	Part II			---
	---	Sample Surveillance			72.5
	---	Part III			---

Recommendations of the Milk Sanitation Rating Officer

This rating for completed during milking time.

Ohio Department of Agriculture Report of Enforcement Methods

Bulk Tank Unit: DEAN (BTU) BLUE STREAM
Survey Sanitaria JON JOHNS

Section B.

Enforcement Rating:

97.3 %

Date of Record Review: 7/8/16

[illegible]

Total Credit, Part I

Remarks

#9 - see sampling page.

Line 10 calculations				
Category	Inspected	Number Complying	Complying	Weight Credit
I (PI)	1	1	100%	20
II (PS)	1	1	100%	20
III (PR)	1	1	100%	20
IV (PRI)	1	1	100%	20
V (H/CA)	1	1	100%	20
Total Credit / 100				1.00

Line 11 calculations				
Category	Inspection	Complying	Weight	Credit
Permit Record	1	1	100%	25
Inspection Rpt	1	1	100%	25
III Lab Records	1	1	100%	25
V Plan Review	1	1	100%	25
Total Credit / 100				100

DAIRY INFORMATION

DAIRY FARM SAMPLING PROCEDURES

Section C.

Bulk Tank Unit: DEAN (BTU) BLUE STREAM

Rater: JON JOHNS

Record Review Date:

7/6/16

Evaluation of Sampling Procedures

No.	Item	Number Inspected	Number Complying	Percent Complying	Weight	Credit
1	Sampling Surveillance Officers properly certified	3	3	100.0	5	5.0
2	Adequate training program provided	1	1	100.0	5	5.0
3	Sampling surveillance authority properly delegated	1	1	100.0	10	10.0
4	All samplers hold a valid permit	10	5	50.0	10	5.0
5	Samplers evaluated every two (2) years and reports properly filed	10	5	50.0	30	15.0
6	Sampling procedures in substantial compliance	5	5	100.0	15	15.0
7	Permit suspension, etc., taken as required	10	5	50.0	15	7.5
8	Records systematically maintained and current	11	11	100.0	10	10.0
Total Credit:					100	72.5

- #1 Jon Johns, Robert McCarty and Dave Mengel during this period.
- #2 full credit
- #3 Kurt Pfeifer
- #4 see wst page
- #5 see wst page
- #6 see wst page
- #7 see wst page
- #8 full credit

**Ohio Department of Agriculture
Status of Raw Milk for Pasteurization**

TYPE: IMS
97.0%
6/28/16

[illegible]

LEAD BASED PAINT DISCLOSURE FORM

TRACT 2

Disclosure of Information on Lead-Based Paint and/or Lead-Based Paint Hazards

Lead Warning Statement

Every purchaser of any interest in residential real property on which a residential dwelling was built prior to 1978 is notified that such property may present exposure to lead from lead-based paint that may place young children at risk of developing lead poisoning. Lead poisoning in young children may produce permanent neurological damage, including learning disabilities, reduced intelligence quotient, behavioral problems, and impaired memory. Lead poisoning also poses a particular risk to pregnant women. The seller of any interest in residential real property is required to provide the buyer with any information on lead-based paint hazards from risk assessments or inspections in the seller's possession and notify the buyer of any known lead-based paint hazards. A risk assessment or inspection for possible lead-based paint hazards is recommended prior to purchase.

Seller's Disclosure

(a) Presence of lead-based paint and/or lead-based paint hazards (check (i) or (ii) below):

(i) _____ Known lead-based paint and/or lead-based paint hazards are present in the housing (explain).

(ii) ☒ Seller has no knowledge of lead-based paint and/or lead-based paint hazards in the housing.

(b) Records and reports available to the seller (check (i) or (ii) below):

(i) _____ Seller has provided the purchaser with all available records and reports pertaining to lead-based paint and/or lead-based paint hazards in the housing (list documents below).

(ii) ☒ Seller has no reports or records pertaining to lead-based paint and/or lead-based paint hazards in the housing.

Purchaser's Acknowledgment (Initial)

(c) _____ Purchaser has received copies of all information listed above.

(d) _____ Purchaser has received the pamphlet *Protect Your Family from Lead in Your Home*.

(e) Purchaser has (check (i) or (ii) below):

(i) _____ received a 10-day opportunity (or mutually agreed upon period) to conduct a risk assessment or inspection for the presence of lead-based paint and/or lead-based paint hazards; or

(ii) _____ waived the opportunity to conduct a risk assessment or inspection for the presence of lead-based paint and/or lead-based paint hazards.

Agent's Acknowledgment (Initial)

(f) _____ Agent has informed the seller of the seller's obligations under 42 U.S.C. 4852(d) and is aware of his/her responsibility to ensure compliance.

Certification of Accuracy

The following parties have reviewed the information above and certify, to the best of their knowledge, that the information they have provided is true and accurate.

Seller

Date

Seller

Date

Purchaser

Date

Purchaser

Date

Agent

Date

Agent

Date

LEAD BASED PAINT DISCLOSURE FORM

TRACT 3

Disclosure of Information on Lead-Based Paint and/or Lead-Based Paint Hazards

Lead Warning Statement

Every purchaser of any interest in residential real property on which a residential dwelling was built prior to 1978 is notified that such property may present exposure to lead from lead-based paint that may place young children at risk of developing lead poisoning. Lead poisoning in young children may produce permanent neurological damage, including learning disabilities, reduced intelligence quotient, behavioral problems, and impaired memory. Lead poisoning also poses a particular risk to pregnant women. The seller of any interest in residential real property is required to provide the buyer with any information on lead-based paint hazards from risk assessments or inspections in the seller's possession and notify the buyer of any known lead-based paint hazards. A risk assessment or inspection for possible lead-based paint hazards is recommended prior to purchase.

Seller's Disclosure

(a) Presence of lead-based paint and/or lead-based paint hazards (check (i) or (ii) below):

(i) _____ Known lead-based paint and/or lead-based paint hazards are present in the housing (explain).

(ii) ☒ Seller has no knowledge of lead-based paint and/or lead-based paint hazards in the housing.

(b) Records and reports available to the seller (check (i) or (ii) below):

(i) _____ Seller has provided the purchaser with all available records and reports pertaining to lead-based paint and/or lead-based paint hazards in the housing (list documents below).

(ii) ☒ Seller has no reports or records pertaining to lead-based paint and/or lead-based paint hazards in the housing.

Purchaser's Acknowledgment (Initial)

(c) _____ Purchaser has received copies of all information listed above.

(d) _____ Purchaser has received the pamphlet *Protect Your Family from Lead in Your Home*.

(e) Purchaser has (check (i) or (ii) below):

(i) _____ received a 10-day opportunity (or mutually agreed upon period) to conduct a risk assessment or inspection for the presence of lead-based paint and/or lead-based paint hazards; or

(ii) _____ waived the opportunity to conduct a risk assessment or inspection for the presence of lead-based paint and/or lead-based paint hazards.

Agent's Acknowledgment (Initial)

(f) _____ Agent has informed the seller of the seller's obligations under 42 U.S.C. 4852(d) and is aware of his/her responsibility to ensure compliance.

Certification of Accuracy

The following parties have reviewed the information above and certify, to the best of their knowledge, that the information they have provided is true and accurate.

Seller

Date

Seller

Date

Purchaser

Date

Purchaser

Date

Agent

Date

Agent

Date

TAX RECORDS

TAX RECORDS - PAULDING COUNTY

A sketch is available for this parcel.

Paulding County, Ohio - Property Record Card
Parcel: 05-06S-002-00
Card: 1

GENERAL PARCEL INFORMATION	
Owner	OHIO DECORATIVE PRODUCTS INC
Property Address	RD 71
Mailing Address	P.O. BOX 126 SPENCERVILLE OH 45887
Land Use	101 - CASH - GRAIN OR GENERAL FARM
Legal Description	PT NE, SE & NW1/4'S S-6BLUE CREEK TWP

VALUATION		RESIDENTIAL	
Land Value	Appraised	Assessed	
Improvements Value	\$770,900.00	\$269,820.00	
CAUV Value	\$0.00	\$0.00	
Taxable Value	\$552,360.00	\$193,330.00	
		\$269,820.00	

LAND		ADDITIONS		IMPROVEMENTS	
Land Type	Acres	Depth	Frontage	D. Factor	Value
A0 - Row	2.5	0	0	0	0
A5 - A5	202.861	0	0	100	770870

AGRICULTURAL		SALES		COMMERCIAL	
Land Type	Land Usage	Soil Type	Acres	Value	
0 - Other	0 - Other	ROAD	2.5	0	
C - Crop	C - Crop	HT	183.47	522890	
C - Crop	C - Crop	NPA	19.391	29470	
		Date	Buyer	Seller	Price
		4/20/2012	OHIO DECORATIVE	STOCKBERGER JAMES	2145402
		2/1/1984	STOCKBERGER JAMES	Unknown	0

TAX RECORDS - PAULDING COUNTY

A sketch is unavailable for this parcel.

Paulding County, Ohio - Property Record Card
Parcel: 27-16S-005-00
Card: 1

GENERAL PARCEL INFORMATION	
Owner	OHIO DECORATIVE PRODUCTS INC
Property Address	RD 87
Mailing Address	PO BOX 126
Land Use	SPENCERVILLE OH 45887
Legal Description	101 - CASH - GRAIN OR GENERAL FARM S3/4 N1/2 SE1/4 & N1/2 S1/2 SE1/4 S-16 PLDG TWP

VALUATION			RESIDENTIAL	
Land Value	Appraised	Assessed		
	\$410,500.00	\$143,680.00		
Improvements Value	\$0.00	\$0.00		
CAUV Value	\$203,050.00	\$71,070.00		
Taxable Value	\$143,680.00			

LAND					ADDITIONS		IMPROVEMENTS	
Land Type	Acreage	Depth	Frontage	D. Factor	Value			
A0 - Row	1	0	0	0	0			
A5 - A5	100.125	0	0	100	410510			

AGRICULTURAL					SALES		COMMERCIAL	
Land Type	Land Usage	Soil Type	Acres	Value	Date	Buyer	Seller	Price
O - Other	O - Other	ROAD	1	0	4/20/2012	OHIO DECORATIVE	STOCKBERGER ROBIN	2145402
C - Crop	C - Crop	LB	8.457	19520	1/1/1990	STOCKBERGER ROBIN	Unknown	0
C - Crop	C - Crop	LC	74.985	158220				
C - Crop	C - Crop	NPA	16.653	25310				

TAX RECORDS - PAULDING COUNTY

Paulding County, Ohio - Property Record Card
Parcel: 27-17S-007-00
Card: 1

Scale: 1" = 40'



GENERAL PARCEL INFORMATION

Owner OHIO DECORATIVE PRODUCTS INC
Property Address 8615 RD 124
Mailing Address 220 S ELIZABETH ST PO BOX 126
SPENCERVILLE OH 45887
Land Use 101 - CASH - GRAIN OR GENERAL FARM
Legal Description SE1/4 SW1/4 & W1/2 SE1/4 S-17 PLDG
TWP

VALUATION

	Appraised	Assessed
Land Value	\$461,300.00	\$161,460.00
Improvements Value	\$9,500.00	\$3,330.00
CAUV Value	\$250,110.00	\$87,540.00
Taxable Value	\$164,790.00	

RESIDENTIAL

LAND

Land Type	Acreage	Depth	Frontage	D. Factor	Value
A0 - Row	1	0	0	0	0
A5 - A5	114.491	0	0	100	441250
A8 - Woodland	6.269	0	0	100	20030

ADDITIONS

IMPROVEMENTS

Description	Year Built	Dimension	Area	Value
Pole Barn encl'd rt	1992	48x53	2544	\$10,500.00

AGRICULTURAL

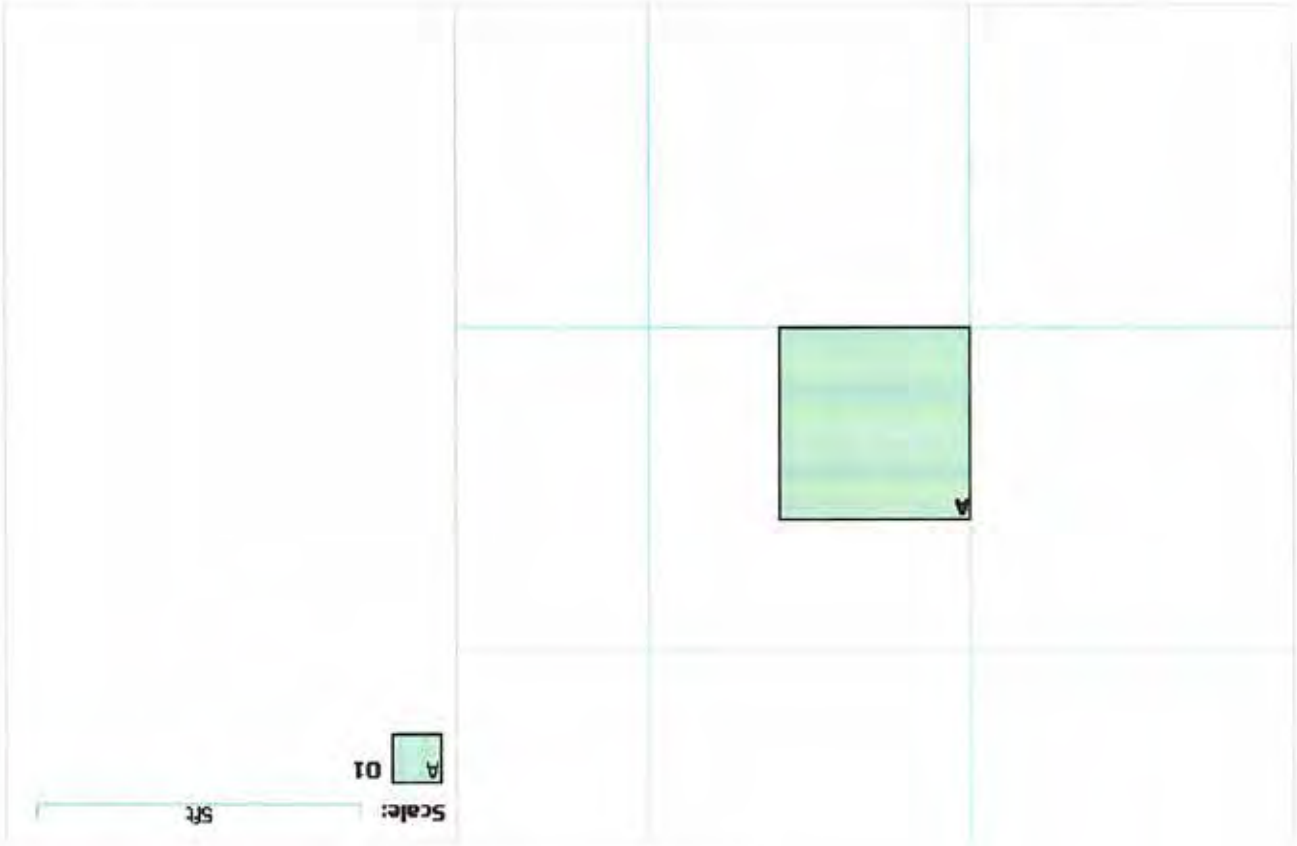
Land Type	Land Usage	Soil Type	Acres	Value
O - Other	O - Other	ROAD	1	0
C - Crop	C - Crop	LC	114.491	241580
W - Forestry	W - Woodland	LC	6.269	8530

SALES

Date	Buyer	Seller	Price
9/16/2010	OHIO DECORATIVE	STATE BANK AND TRUST	930000
4/6/2010	STATE BANK AND TRUST	HETZ PAULINE H TRUSTEE	0
12/31/2007	HETZ PAULINE H TRUSTEE	VETTER PAULINE H	0
1/1/1990	VETTER PAULINE H	Unknown	0

COMMERCIAL

TAX RECORDS - PAULDING COUNTY



TAX RECORDS - PAULDING COUNTY

A search is available for this parcel

Paulding County, Ohio - Property Record Card
Parcel: 27-20S-002-00
Card: 1

GENERAL PARCEL INFORMATION	
Owner	MOELLER LAND & CATTLE COMPANY
Property Address	INC
Mailing Address	RD 124
	215 S ELIZABETH ST
Land Use	SPENCERVILLE OH 45887
Legal Description	101 - CASH - GRAIN OR GENERAL FARM
	NW1/4 NE1/4 & E1/2 NE1/4 NW1/4 S-20
	PLDG TWP

RESIDENTIAL

VALUATION	
Land Value	Assessed \$245,500.00 \$86,310.00
Improvements Value	\$0.00 \$0.00
CALV Value	\$126,900.00 \$44,420.00
Taxable Value	\$86,310.00

ADDITIONS IMPROVEMENTS

LAND			
Land Type	Acres	Depth	Frontage D. Factor Value
A0 - Row	1	0	0 0 0
A5 - A5	60.141	0	0 100 246580

SALES AGRICULTURAL COMMERCIAL

AGRICULTURAL			
Land Type	Land Usage	Soil Type	Acres Value
O - Other	O - Other	ROAD	1 0
C - Crop	C - Crop	LC	60.141 126900

SALES			
Date	Buyer	Seller	Price
3/5/2014	MOELLER LAND & CATTLE	OHIO DECORATIVE	483014
9/16/2010	OHIO DECORATIVE	STATE BANK AND TRUST	930000
4/9/2010	STATE BANK AND TRUST	HETZ PAULINE H TRUSTEE	0
12/31/2007	HETZ PAULINE H TRUSTEE	VETTER PAULINE H	0
1/1/1990	VETTER PAULINE H	Unknown	0

TAX RECORDS - VAN WERT COUNTY

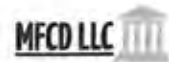


[illegible]

TAX RECORDS - VAN WERT COUNTY

Van Wert County Real Estate Search

Auditor's Office



OWNER:	OHIO DECORATIVE PRODUCTS INC	Parcel 1 of 1	PARCEL NO.	01-000372.0000
--------	------------------------------	---------------	------------	----------------

[New Search](#) [Search Results](#) [Property Card](#) [View Map](#)

[Charge / Payments](#) [Owner / Values](#) [Charge Basis](#) [History](#) [Dwelling](#) [Land / Building](#) [Sketch](#) [Sales History](#) [Levies](#)

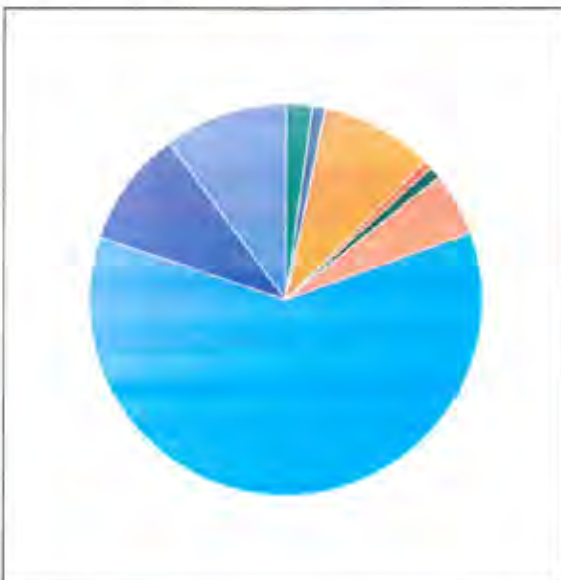
Owner Name	Legal Description	Mailing Address	100% Values	
OHIO DECORATIVE PRODUCTS INC	PT SE1/4	OHIO DECORATIVE PRODUCTS INC	Land	874830
PO BOX 126		PO BOX 126	Building	0
SPENCERVILLE OH 45887	TULLY TWP	SPENCERVILLE OH 45887	Total	874830
	OR 357 P1068-1074		CAUV	510140
Property Class	Range - Tract - Section	1st Due	2nd Due	Total Due
110	001-01-09	\$.00	\$.00	\$.00 Less Details

Real Estate	Prior	Dec Int	1st Half	1st Pen	2nd Half	2nd Pen	Aug Int
Charge			2808.60		2808.60		
Credit			2808.60		2808.60		
Remitter							
Due							

Special Assessments	Prior	Dec Int	1st Half	1st Pen	2nd Half	2nd Pen	Aug Int
209 / DYE DITCH MAINTENANC			3.90				
230 / BLUE CREEK MAINT-PAU			65.38		65.38		
283 / MIDDLE CREEK MAINT (131.56		131.56		
Total Charge			200.84		196.94		
Credit			200.84		196.94		
Remitter							
Due							

Payment Information	
Date	Amount
1/21/16	3009.44
7/05/16	3005.54

Your Tax Dollars Go To...



TAX	(%)
Mental Health	2.16
Library	1.08
Thomas Edison School	9.27
OSU Extension	0.76
Senior Citizens	0.97
County	5.21
School	60.72
Township	9.67
JVS	10.16

TAX RECORDS - VAN WERT COUNTY



[illegible]

TAX RECORDS - VAN WERT COUNTY

Van Wert County Real Estate Search

Auditor's Office

MFCO LLC 

OWNER:	BLUE STREAM DAIRY INC	Parcel 1 of 1	PARCEL NO.	01-000680.0000
--------	-----------------------	---------------	------------	----------------

[New Search](#) [Search Results](#) [Property Card](#) [View Map](#)

[Charge / Payments](#) [Owner / Values](#) [Charge Basis](#) [History](#) [Dwelling](#) [Land / Building](#) [Sketch](#) [Sales History](#) [Levies](#)

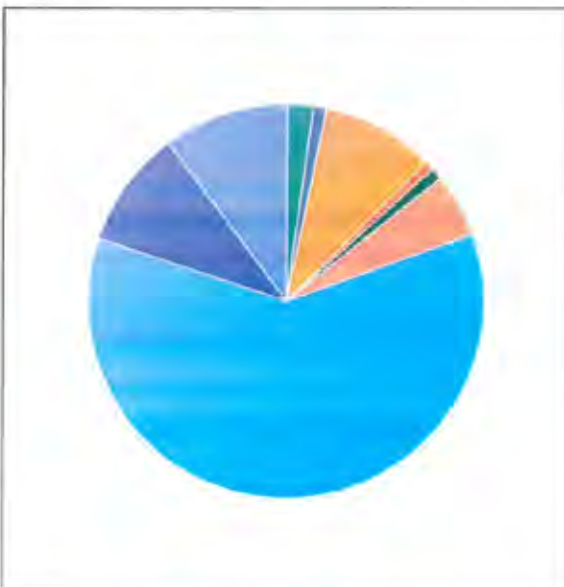
Owner Name	Legal Description	Mailing Address	100% Values	
BLUE STREAM DAIRY INC	FRLPT SW1/4 NW1/4	BLUE STREAM DAIRY INC	Land	16290
PO BOX 126		PO BOX 126	Building	99860
SPENCERVILLE OH 45887	TULLY TWP	SPENCERVILLE OH 45887	Total	116150
	OR 358P1612			
Property Class	Range - Tract - Section	1st Due	2nd Due	Total Due
510	001-01-16	\$.00	\$.00	\$.00 Less Details

Real Estate	Prior	Dec Int	1st Half	1st Pen	2nd Half	2nd Pen	Aug Int
Charge			639.42		639.42		
Credit			639.42		639.42		
Remitter							
Due							

Special Assessments	Prior	Dec Int	1st Half	1st Pen	2nd Half	2nd Pen	Aug Int
a / RECYCLING			6.00				
aso / BLUE CREEK MAINT-PAU			6.00				
Total Charge			12.00				
Credit			12.00				
Remitter							
Due							

Payment Information	
Date	Amount
2/09/16	651.42
7/05/16	639.42

Your Tax Dollars Go To...



TAX	(%)
Mental Health	2.16
Library	1.08
Thomas Edison School	9.27
OSU Extension	0.76
Senior Citizens	0.97
County	5.21
School	60.72
Township	9.67
JVS	10.16

Van Wert County, Ohio



Legend

- Roads
-  Parcels
- Parcel Text

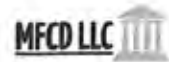
Notes

[illegible]

TAX RECORDS - VAN WERT COUNTY

Van Wert County Real Estate Search

Auditor's Office



OWNER:	BLUE STREAM DAIRY INC	Parcel 1 of 1	PARCEL NO.	01-000692.0000
--------	-----------------------	---------------	------------	----------------

[New Search](#) [Search Results](#) [Property Card](#) [View Map](#)

[Charge / Payments](#) [Owner / Values](#) [Charge Basis](#) [History](#) [Dwelling](#) [Land / Building](#) [Sketch](#) [Sales History](#) [Levies](#)

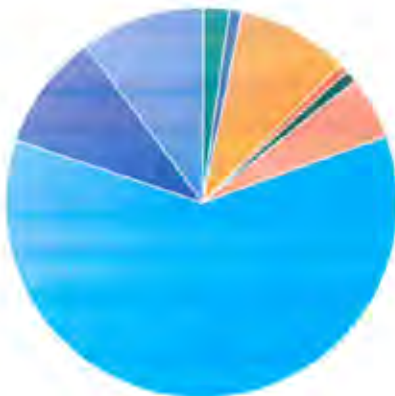
Owner Name	Legal Description	Mailing Address	100% Values	
BLUE STREAM DAIRY INC	PT N1/2 NE1/4 & NE1/4	BLUE STREAM DAIRY INC	Land	670690
PO BOX 126	NW1/4	PO BOX 126	Building	0
SPENCERVILLE OH 45887	TULLY TWP	SPENCERVILLE OH 45887	Total	670690
	OR 357P1365		CAUV	364510
Property Class	Range - Tract - Section	1st Due	2nd Due	Total Due
110	001-01-17	\$.00	\$.00	\$.00 Less Details

Real Estate	Prior	Dec Int	1st Half	1st Pen	2nd Half	2nd Pen	Aug Int
Charge			2006.84		2006.84		
Credit			2006.84		2006.84		
Remitter							
Due							

Special Assessments	Prior	Dec Int	1st Half	1st Pen	2nd Half	2nd Pen	Aug Int
201 / SPONSELLOR DITCH MAI			20.20		20.20		
250 / BLUE CREEK MAINT-PAU			141.36		141.36		
Total Charge			161.56		161.56		
Credit			161.56		161.56		
Remitter							
Due							


Payment Information	
Date	Amount
2/09/16	2168.40
7/05/16	2168.40

Your Tax Dollars Go To...



TAX	(%)
Mental Health	2.16
Library	1.08
Thomas Edison School	9.27
OSU Extension	0.76
Senior Citizens	0.97
County	5.21
School	60.72
Township	9.67
JVS	10.16

TAX RECORDS - VAN WERT COUNTY



[illegible]

TAX RECORDS - VAN WERT COUNTY

Van Wert County Real Estate Search

Auditor's Office



OWNER:	BLUE STREAM DAIRY INC	Parcel 1 of 1	PARCEL NO.	01-000692.0100
--------	-----------------------	---------------	------------	----------------

[New Search](#) [Search Results](#) [Property Card](#) [View Map](#)

[Charge / Payments](#) [Owner / Values](#) [Charge Basis](#) [History](#) [Dwelling](#) [Land / Building](#) [Sketch](#) [Sales History](#) [Levies](#)

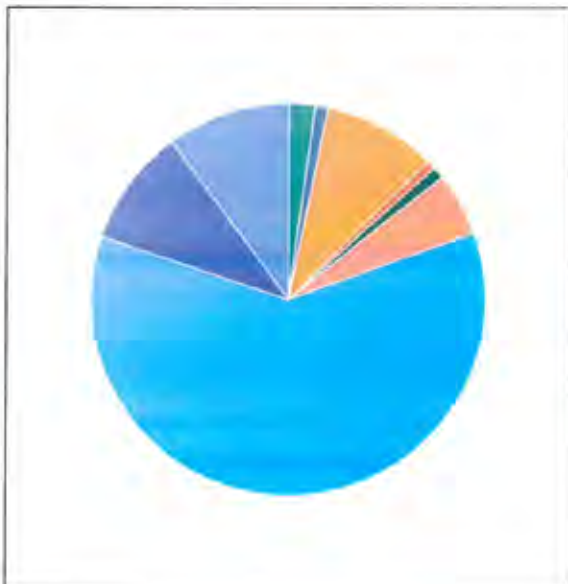
Owner Name	Legal Description	Mailing Address	100% Values	
BLUE STREAM DAIRY INC	FRLPT N1/2 NE1/4	BLUE STREAM DAIRY INC	Land	14030
PO BOX 126		PO BOX 126	Building	0
SPENCERVILLE OH 45887	TULLY TWP	SPENCERVILLE OH 45887	Total	14030
	OR 357P1365			
Property Class	Range - Tract - Section	1st Due	2nd Due	Total Due
500	001-01-17	\$.00	\$.00	\$.00
Less Details				

Real Estate	Prior	Dec Int	1st Half	1st Pen	2nd Half	2nd Pen	Aug Int
Charge			77.23		77.23		
Credit			77.23		77.23		
Remitter							
Due							

Special Assessments	Prior	Dec Int	1st Half	1st Pen	2nd Half	2nd Pen	Aug Int
250 / BLUE CREEK MAINT-PAU			11.03				
Total Charge			11.03				
Credit			11.03				
Remitter							
Due							

Payment Information	
Date	Amount
2/09/16	88.26
7/05/16	77.23

Your Tax Dollars Go To...



TAX	(%)
Mental Health	2.16
Library	1.08
Thomas Edison School	9.27
OSU Extension	0.76
Senior Citizens	0.97
County	5.21
School	60.72
Township	9.67
JVS	10.16

TAX RECORDS - VAN WERT COUNTY



TAX RECORDS - VAN WERT COUNTY

TULLY TOWNSHIP CHESTVIEW LEO	00170	5/11/16	PROPERTY	PER	VAN WERT COUNTY, OHIO	AUDITOR	2015	2016	2017	1-000692-0100 03-03-16A	res
2016			2015								
2017			2016								
2018			2017								
2019			2018								
2020			2019								
2021			2020								
2022			2021								
2023			2022								
2024			2023								
2025			2024								
2026			2025								
2027			2026								
2028			2027								
2029			2028								
2030			2029								
2031			2030								
2032			2031								
2033			2032								
2034			2033								
2035			2034								
2036			2035								
2037			2036								
2038			2037								
2039			2038								
2040			2039								
2041			2040								
2042			2041								
2043			2042								
2044			2043								
2045			2044								
2046			2045								
2047			2046								
2048			2047								
2049			2048								
2050			2049								
2051			2050								
2052			2051								
2053			2052								
2054			2053								
2055			2054								
2056			2055								
2057			2056								
2058			2057								
2059			2058								
2060			2059								
2061			2060								
2062			2061								
2063			2062								
2064			2063								
2065			2064								
2066			2065								
2067			2066								
2068			2067								
2069			2068								
2070			2069								
2071			2070								
2072			2071								
2073			2072								
2074			2073								
2075			2074								
2076			2075								
2077			2076								
2078			2077								
2079			2078								
2080			2079								
2081			2080								
2082			2081								
2083			2082								
2084			2083								
2085			2084								
2086			2085								
2087			2086								
2088			2087								
2089			2088								
2090			2089								
2091			2090								
2092			2091								
2093			2092								
2094			2093								
2095			2094								
2096			2095								
2097			2096								
2098			2097								
2099			2098								
2100			2099								
2101			2100								
2102			2101								
2103			2102								
2104			2103								
2105			2104								
2106			2105								
2107			2106								
2108			2107								
2109			2108								
2110			2109								
2111			2110								
2112			2111								
2113			2112								
2114			2113								
2115			2114								
2116			2115								
2117			2116								
2118			2117								
2119			2118								
2120			2119								
2121			2120								
2122			2121								
2123			2122								
2124			2123								
2125			2124								
2126			2125								
2127			2126								
2128			2127								
2129			2128								
2130			2129								
2131			2130								
2132			2131								
2133			2132								
2134			2133								
2135			2134								
2136			2135								
2137			2136								
2138			2137								
2139			2138								
2140			2139								
2141			2140								
2142			2141								
2143			2142								
2144			2143								
2145			2144								
2146			2145								
2147			2146								
2148			2147								
2149			2148								
2150			2149								
2151			2150								
2152			2151								
2153			2152								
2154			2153								
2155			2154								
2156			2155								
2157			2156								
2158			2157								
2159			2158								
2160			2159								
2161			2160								
2162			2161								
2163			2162								
2164			2163								
2165			2164								
2166			2165								
2167			2166								
2168			2167								
2169			2168								
2170			2169								
2171			2170								
2172			2171								
2173			2172								
2174			2173								
2175			2174								
2176			2175								
2177			2176								
2178			2177								
2179			2178								
2180			2179								
2181			2180								
2182			2181								
2183			2182								
2184			2183								
2185			2184								
2186			2185								
2187			2186								
2188			2187								
2189			2188								
2190			2189								
2191			2190								
2192			2191								
2193			2192								
2194			2193								
2195			2194								
2196			2195								
2197			2196								
2198			2197								
2199			2198								
2200			2199								
2201			2200								
2202			2201								
2203			2202								
2204			2203								
2205			2204								
2206											

TAX RECORDS - VAN WERT COUNTY

Van Wert County Real Estate Search

Auditor's Office



OWNER:	BLUE STREAM DAIRY INC	Parcel 1 of 1	PARCEL NO.	01-000692.0200
--------	-----------------------	---------------	------------	----------------

[New Search](#) [Search Results](#) [Property Card](#) [View Map](#)

[Charge / Payments](#) [Owner / Values](#) [Charge Basis](#) [History](#) [Dwelling](#) [Land / Building](#) [Sketch](#) [Sales History](#) [Levies](#)

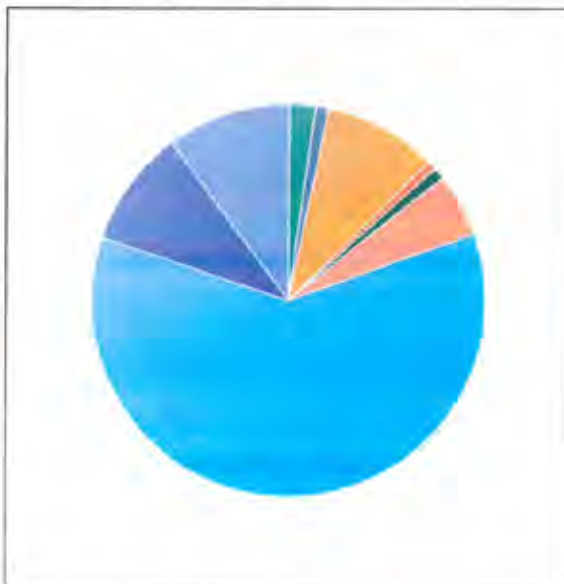
Owner Name	Legal Description	Mailing Address	100% Values	
BLUE STREAM DAIRY INC	FR PT N1/2 NE1/4	BLUE STREAM DAIRY INC	Land	1510
PO BOX 126		PO BOX 126	Building	0
SPENCERVILLE OH 45887	TULLY TWP	SPENCERVILLE OH 45887	Total	1510
	OR 357P1365			
Property Class	Range - Tract - Section	1st Due	2nd Due	Total Due
500	001-01-17	\$.00	\$.00	\$.00 Less Details

Real Estate	Prior	Dec Int	1st Half	1st Pen	2nd Half	2nd Pen	Aug Int
Charge			8.33		8.33		
Credit			8.33		8.33		
Remitter							
Due							

Special Assessments	Prior	Dec Int	1st Half	1st Pen	2nd Half	2nd Pen	Aug Int
ago / BLUE CREEK MAINT-PAU			6.00				
Total Charge			6.00				
Credit			6.00				
Remitter							
Due							

Payment Information	
Date	Amount
2/09/16	14.33
7/05/16	8.33

Your Tax Dollars Go To...



TAX	(%)
Mental Health	2.16
Library	1.08
Thomas Edison School	9.27
OSU Extension	0.76
Senior Citizens	0.97
County	5.21
School	60.72
Township	9.67
JVS	10.16

TAX RECORDS - VAN WERT COUNTY



[illegible]

TAX RECORDS - VAN WERT COUNTY

Van Wert County Real Estate Search

Auditor's Office

MFCO LLC 

OWNER:	BLUE STREAM DAIRY INC	Parcel 1 of 1	PARCEL NO.	01-000696.0100
--------	-----------------------	---------------	------------	----------------

[New Search](#) [Search Results](#) [Property Card](#) [View Map](#)

[Charge / Payments](#) [Owner / Values](#) [Charge Basis](#) [History](#) [Dwelling](#) [Land / Building](#) [Sketch](#) [Sales History](#) [Levies](#)

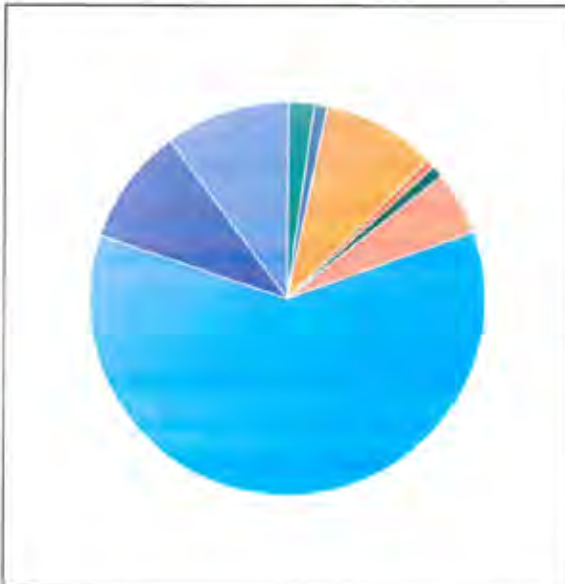
Owner Name	Legal Description	Mailing Address	100% Values	
BLUE STREAM DAIRY INC	FRLPT S1/2 NE1/4	BLUE STREAM DAIRY INC	Land	22490
PO BOX 126		PO BOX 126	Building	51600
SPENCERVILLE OH 45887	TULLY TWP	SPENCERVILLE OH 45887	Total	74090
	OR376 P2492			
Property Class	Range - Tract - Section	1st Due	2nd Due	Total Due
510	001-01-17	\$.00	\$.00	\$.00 Less Details

Real Estate	Prior	Dec Int	1st Half	1st Pen	2nd Half	2nd Pen	Aug Int
Charge			407.88		407.88		
Credit			407.88		407.88		
Remitter							
Due							

Special Assessments	Prior	Dec Int	1st Half	1st Pen	2nd Half	2nd Pen	Aug Int
a / RECYCLING			6.00				
Total Charge			6.00				
Credit			6.00				
Remitter							
Due							

Payment Information	
Date	Amount
2/09/16	413.88
7/05/16	407.88

Your Tax Dollars Go To...




TAX	(%)
Mental Health	2.16
Library	1.08
Thomas Edison School	9.27
OSU Extension	0.76
Senior Citizens	0.97
County	5.21
School	60.72
Township	9.67
JVS	10.16

PHOTOS

PHOTOS - TRACT 1



PHOTOS - TRACT 1



PHOTOS - TRACT 4



PHOTOS - TRACT 5



PHOTOS - TRACT 6



PHOTOS - TRACT 7



PHOTOS - TRACT 8



PHOTOS - TRACT 9



PHOTOS - TRACT 10



PHOTOS - TRACT 11





CATTLE SUMMARY



CATTLE SUMMARY

As of Thursday, July 7, 2016

PEN	Number of Animals	DESCRIPTION
1	46	Closest springer heifers
2	83	Bred heifers due Aug & Sept
3	82	Dry Cows
4	94	Bred heifers due Oct
5	35	Hospital Pen - includes just fresh
6	45	Close to Freshening Dry Cows
7	159	Bred heifers due Nov & first part of Dec
8	141	Larger size - higher group - less days in milk
9	128	High group milk cows
10	151	High group milk cows
11	141	2 yr old milking cows
12	151	Second plus lactation - high group cows
13	130	2 yr old milking cows
14	82	Longer lactation cows
100	297	Baby heifers up to 300-400#
101	233	Young heifers
102	23	Bull calves to be sold
104	229	Heifers offsite - 400# to breeding age
	total: 2250	
		959 Milking Cows
		127 Dry Cows
		382 Springing & bred heifers
		759 Short bred & young heifers



 **SCHRADER**
Real Estate and Auction Company, Inc.
800.451.2709 • SchraderAuction.com

Auctioneer: Rex Defoe Schrader II

