

TEXAS CO., OKLAHOMA
At Guymon



GREELEY CO. KANSAS
At Tribune

LAND AUCTION

4,160 CONTIGUOUS ACRES IN THE HEART OF THE PANDHANDLE

- *Cropland*
- *Grassland*
- *CRP Income*
- *Fencing*
- *265± Miles to Oklahoma City*
- *125± Miles to Amarillo*

8,633
Acres

INFORMATION BOOKLET

 **SCHRADER**
Real Estate and Auction Company, Inc.

800.451.2709 | SchraderAuction.com



TEXAS COUNTY, OKLAHOMA

WEDNESDAY AUGUST 1ST • 10AM CT

GREELEY COUNTY, KANSAS

THURSDAY, AUGUST 2ND • 10AM MT

DISCLAIMER

All information contained is believed to be accurate and from accurate resources. However, buyers are encouraged to do their own due diligence. Schrader Auction Company assumes no liability for the information provided.



SCHRADER REAL ESTATE & AUCTION CO., INC.

950 N. Liberty Dr., Columbia City, IN 46725

260-244-7606 or 800-451-2709

SchraderAuction.com

BIDDER PRE-REGISTRATION FORM

**GUYMON, OKLAHOMA
WEDNESDAY, AUGUST 1, 2012**

This form must be received at Schrader Real Estate and Auction Company, Inc.,
P.O. Box 508, Columbia City, IN, 46725,
Fax # 260-244-4431, no later than Wednesday, July 24, 2012.

BIDDER INFORMATION

(FOR OFFICE USE ONLY)

Name _____

Bidder # _____

Address _____

City/State/Zip _____

Telephone: (Res) _____ (Office) _____

My Interest is in Property or Properties # _____

BANKING INFORMATION

Check to be drawn on: (Bank Name) _____

City, State, Zip: _____

Contact: _____ Phone No: _____

HOW DID YOU HEAR ABOUT THIS AUCTION?

Brochure Newspaper Signs Internet Radio TV Friend

Other _____

WOULD YOU LIKE TO BE NOTIFIED OF FUTURE AUCTIONS?

Regular Mail E-Mail E-Mail address: _____

Tillable Pasture Ranch Timber Recreational Building Sites

What states are you interested in?

Note: If you will be bidding for a partnership, corporation or other entity, you must bring documentation with you to the auction which authorizes you to bid and sign a Purchase Agreement on behalf of that entity.

I hereby agree to comply with terms of this sale including, but not limited to, paying all applicable buyer's premiums, and signing and performing in accordance with the contract if I am the successful bidder. Schrader Real Estate and Auction Company, Inc. represents the Seller in this transaction.

Signature: _____ Date: _____

INFORMATION BOOKLET INDEX

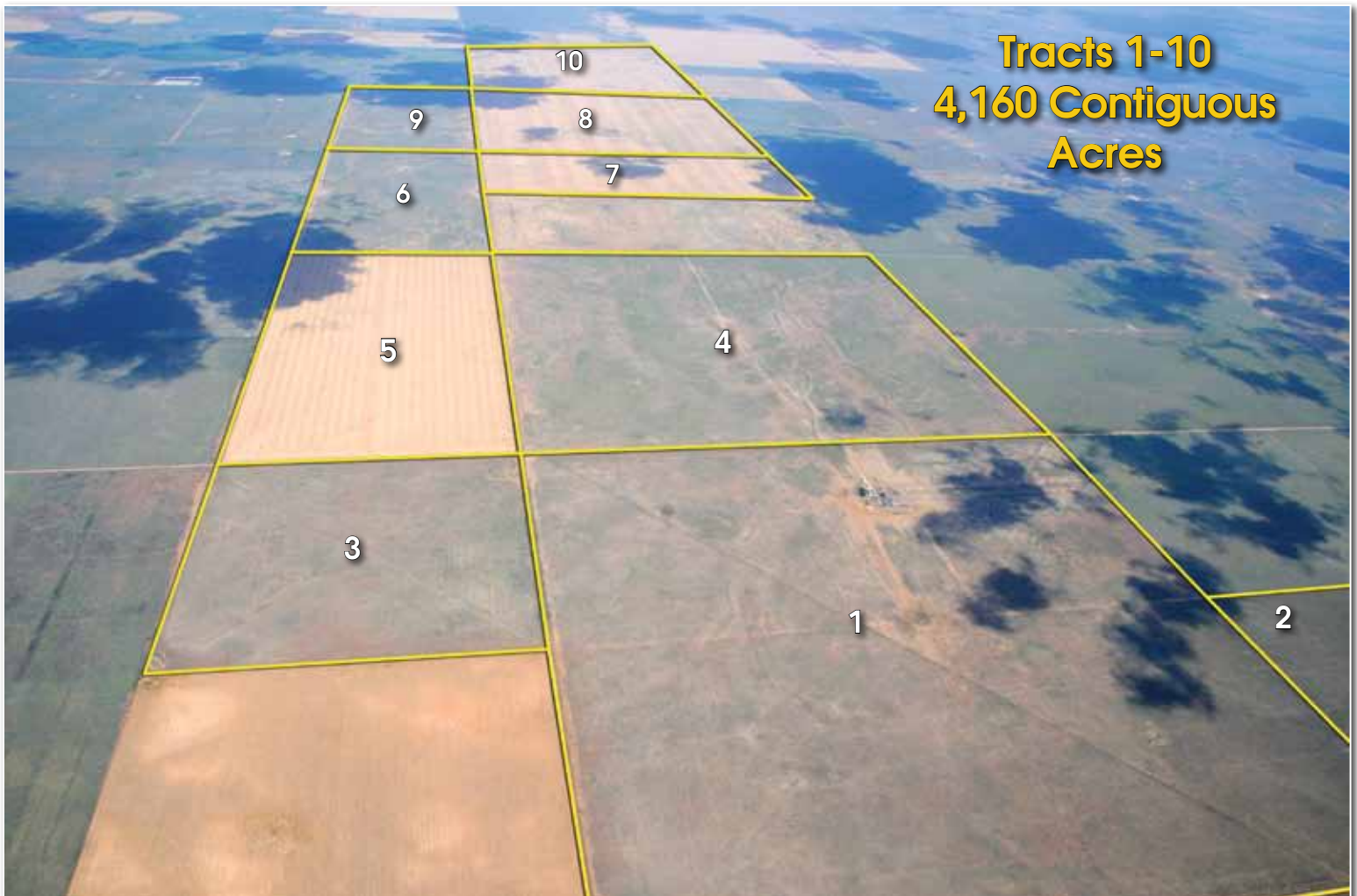
- Bidder Pre-Registration & Online Bidding Form

TEXAS COUNTY OKLAHOMA

- Area & Tract Maps
- Soil Maps
- FSA Information (Aerials & EZ156 Forms)
- County Information
(Tax Parcel Reports, Taxes Summary)

GREELEY COUNTY KANSAS

- Area & Tract Maps
- CRP Contracts
- FSA Information (Aerials & EZ156 Forms)
- Tax Information
- Soil Map





WEDNESDAY, AUGUST 1ST
 AUCTION LOCATION: TEXAS
 CO. OKLAHOMA: Texas Co. Activity
 Center, 4th & Sunset, Guymon OK 73942



DIRECTIONS TEXAS CO., OKLAHOMA:

TRACTS 1 thru 11: From the north side of Guymon take Hwy 64 west approx. 17 miles to Mile 18 Rd, turn north 1 mile to the Southeast corner of Tract 10.

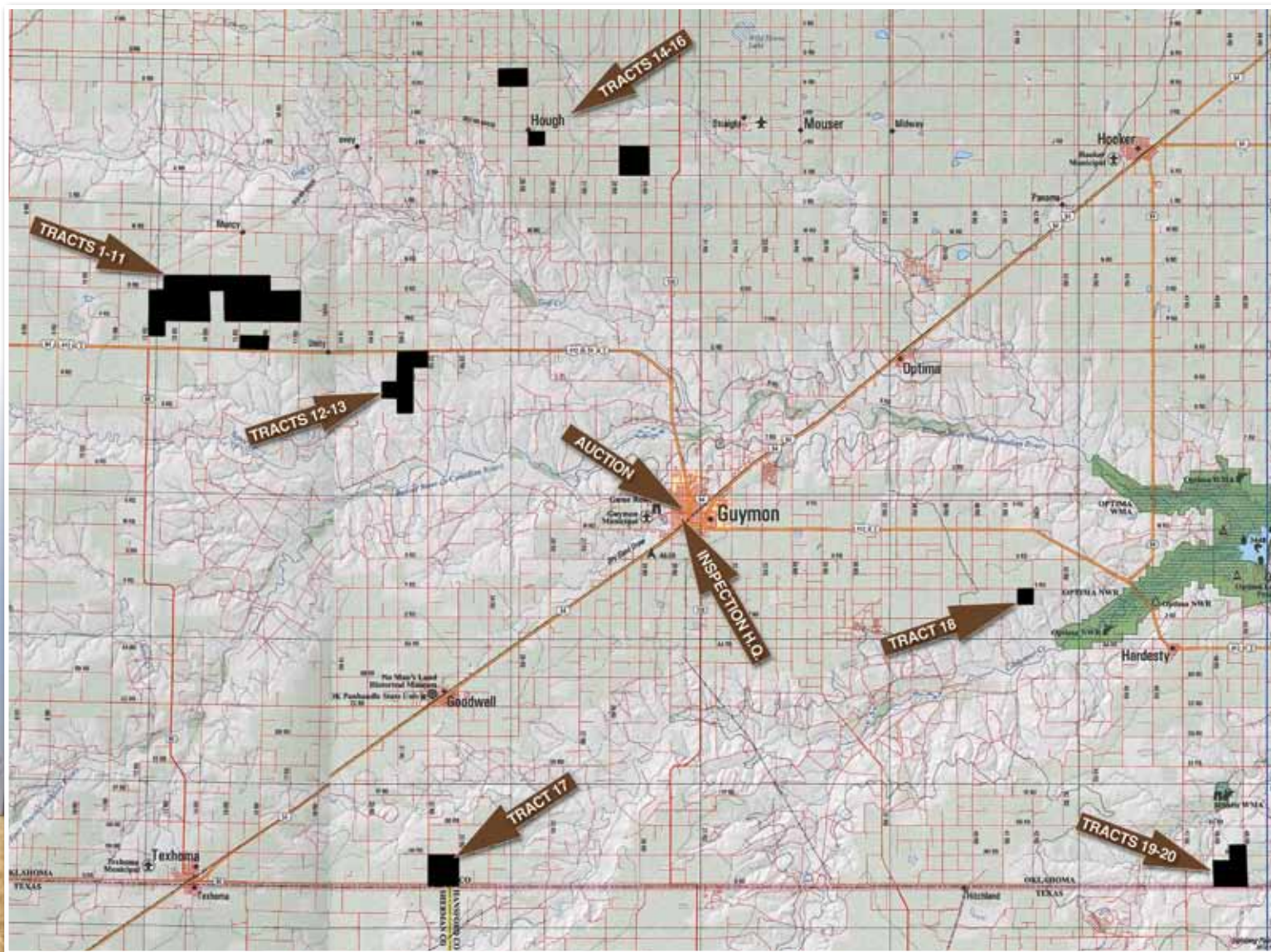
TRACTS 12 & 13: From the north side of Guymon take Hwy 64 west approx. 12 miles to Mile 22 Rd, to Tract 12 on the south side of Hwy 64, or turn south 1 mile to R Rd, turn west 1/2 mile to Tract 13.

TRACTS 14 thru 16: From the junction of Hwy 64 and Hwy 136 just north of Guymon take Hwy 136 north 8 miles to J Rd, turn west and proceed 1 mile to Tract 16, 4.5 miles to Tract 14, and from Tract 14 turn north on 25 Road and travel 2 miles to Tract 15.

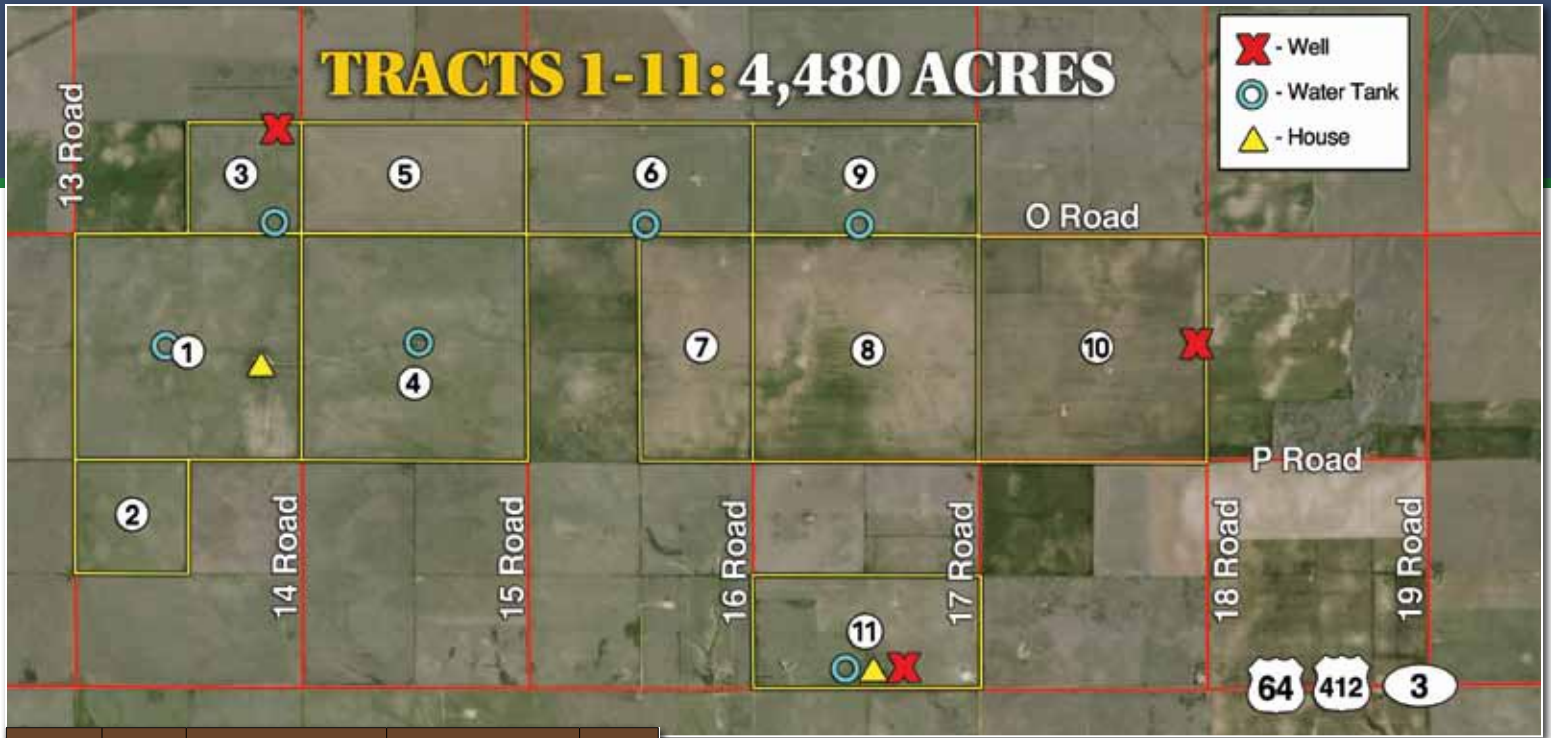
TRACT 17: From Guymon take Hwy 54 west approx. 10 miles to Mile 22 Rd (at the west edge of Goodwell), turn south 5 miles to Tract 17.

TRACT 18: From Guymon take Hwy 3/412 east approx. 10 miles to Mile 41 Rd, turn south 2 miles to Y Rd, turn east 1/2 mile to Tract 18.

TRACTS 19 & 20: From Guymon take Hwy 3/412 east approx. 18 miles to Mile 47 Rd (at Hardesty), turn south 7 miles to HH Rd, turn east 1.5 miles to Tract 19 and Tract 20.



TRACTS 1-11: 4,480 ACRES



Tract #	Acres	Legal	Cropland	Grass
1	640	Sec 29-4-12	X - Expired CRP	X
2	160	NW ¼ 32-4-12	X - Expired CRP	X
3	160	SE ¼ 20-4-12	X - Expired CRP	X
4	640	Sec 28-4-12	X - Expired CRP	X
5	320	S ½ 21-4-12	X	
6	320	S ½ 22-4-12	X - Expired CRP	X
7	320	E ½ 27-4-12	X	
8	640	Sec 26-4-12	X	
9	320	S ½ 23-4-12	X - Expired CRP	X
10	640	Sec 25-4-12	X	
11	320	S ½ 35-4-12	X - Expired CRP	X

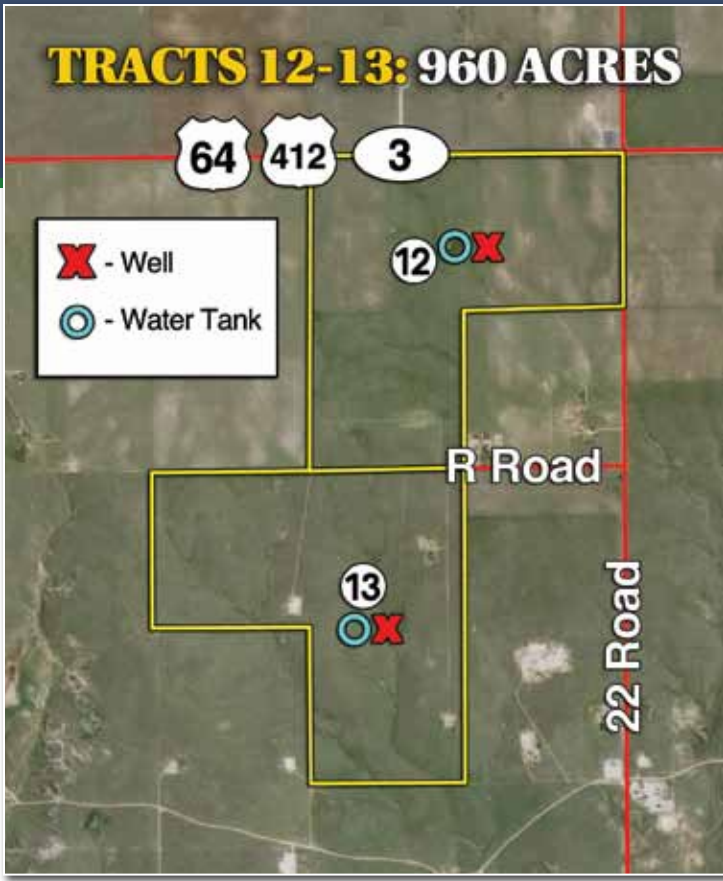


Tract 11



Tract 5

TRACTS 12-13: 960 ACRES

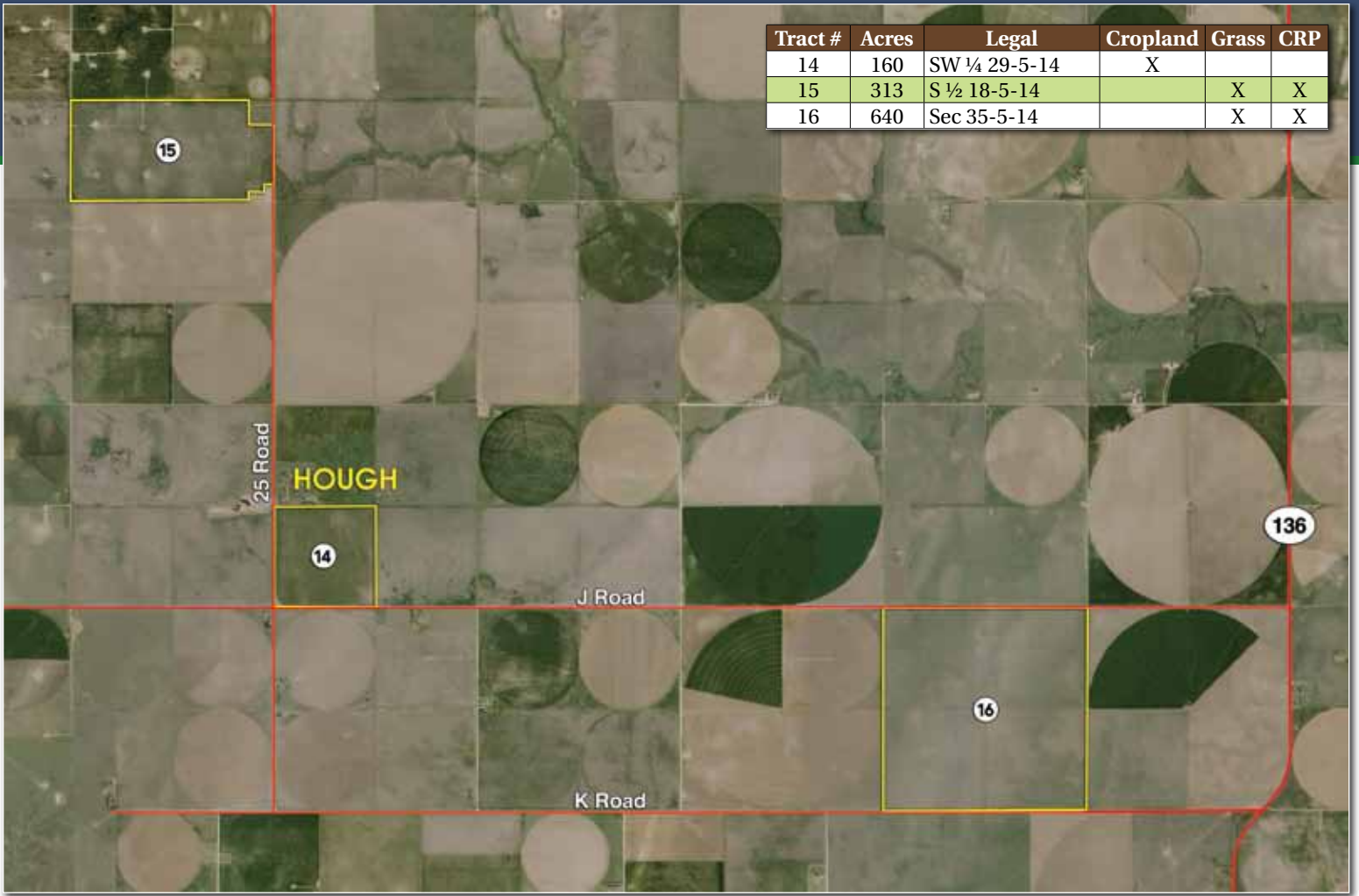


Tract #	Acres	Legal	Cropland	Grass	CRP
12	480	W 1/2 NE 1/4 3-3-13		X	
13	480	W 1/2 10-3-13 NE 1/4 9-3-13		X	



Tract 12

Tract #	Acres	Legal	Cropland	Grass	CRP
14	160	SW ¼ 29-5-14	X		
15	313	S ½ 18-5-14	X	X	X
16	640	Sec 35-5-14		X	X



Wheat Crop - Tract 14



Tract #	Acres	Legal	Cropland	Grass
17	640	Sec 35-1-13	X - CRP Expires 9/30/2012	X
18	160	NE ¼ 13-2-16	X	



Tract 17

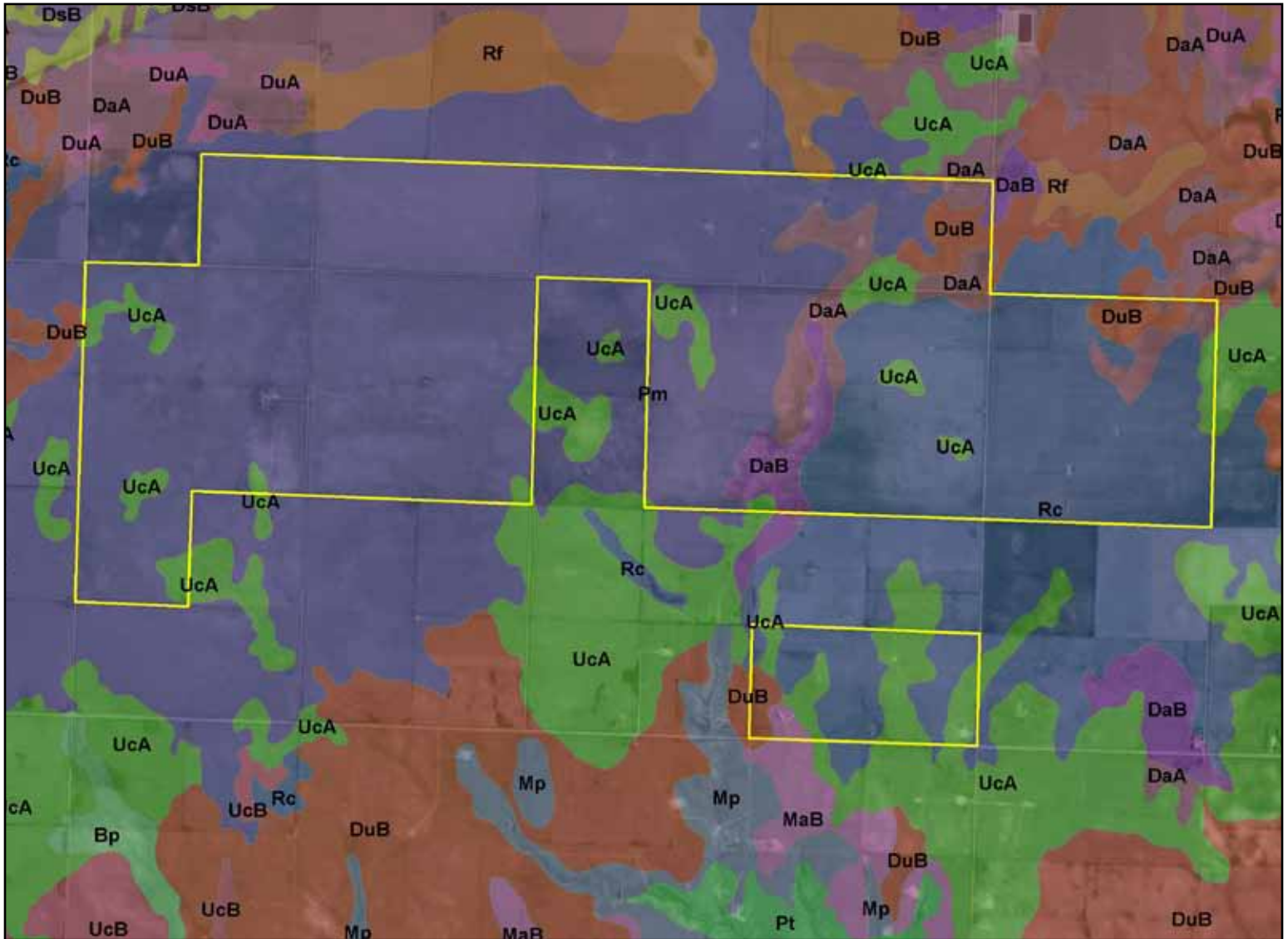


Tract #	Acres	Legal	Cropland	Grass	CRP
19	640	Sec 31-1-18		X	X



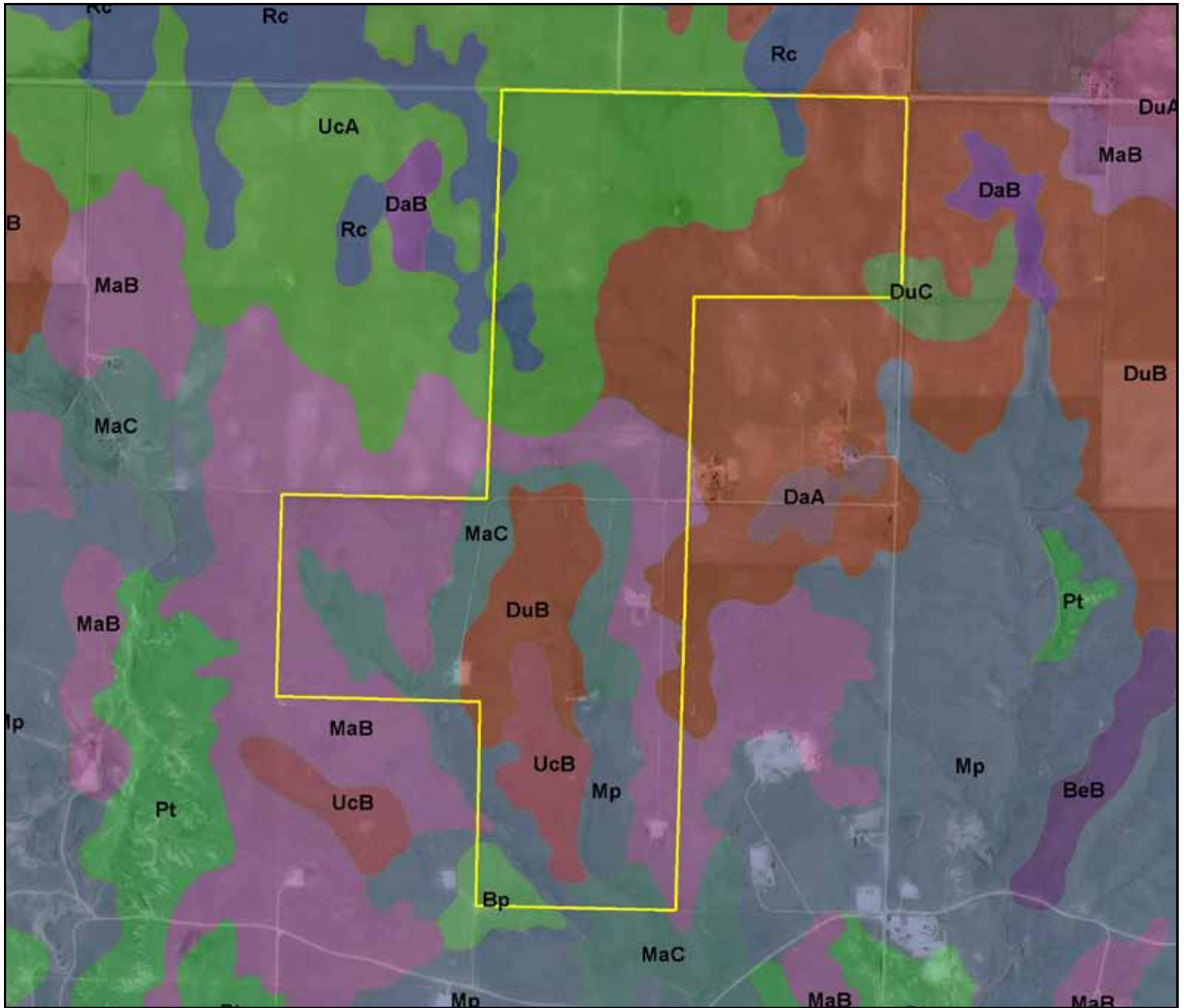
SOIL MAPS

TRACTS 1-11



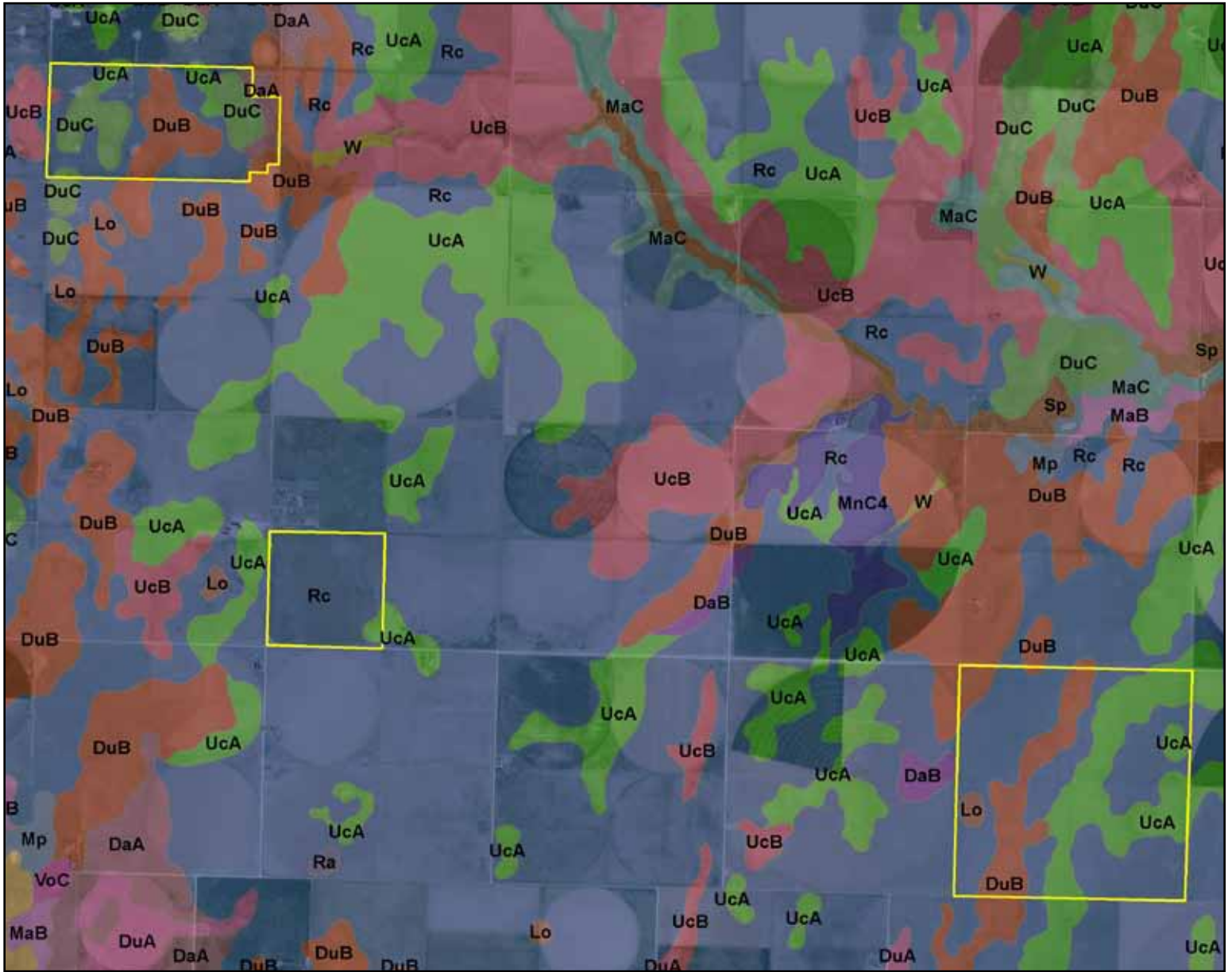
Code	Soil Description	Acres	Percent of field	Non-Irr Class	Irr Class	Sorghum silage Irrigated	Corn Irrigated	Corn silage Irrigated	Grain sorghum	Grain sorghum Irrigated	Smooth brome/grass Irrigated	Sorghum silage	Alfalfa hay Irrigated	Wheat	Wheat Irrigated	
Pm	Sherm clay loam, 0 to 1 percent slopes	2622.5	62.8%	Ilc	Ilc	20	189	23	30	140				25	60	
Rc	Gruver clay loam, 0 to 1 percent slopes	940.2	22.5%	Ilc	Ilc	20	170	21	28	127				24	64	
DaA	Dalhart fine sandy loam, 0 to 1 percent slopes	219.8	5.3%	Illc	Illc	22	95	24	35	108		6	6	16	45	
UcA	Ulysses clay loam, 0 to 1 percent slopes	202.9	4.9%	Ilc	Ilc	20	148	24	28	124	10		6	22	56	
DuB	Perico-Ulysses complex, 1 to 3 percent slopes	94.9	2.3%	Ille	Ille	20	116	17	26	96	10	6	5	18	44	
DaB	Dalhart fine sandy loam, 1 to 3 percent slopes	92.7	2.2%	Illc	Illc	20	105	17	35	100	10	6	5	16	41	
Rf	Rickmore fine sandy loam, 0 to 1 percent slopes	2.4	0.1%	Illc	Illc		154	24	27	110			5	19	50	
Weighted Average							20.1	174.4	22.4	29.8	132.8	0.9	0.6	0.8	23.8	59.2

TRACTS 12-13



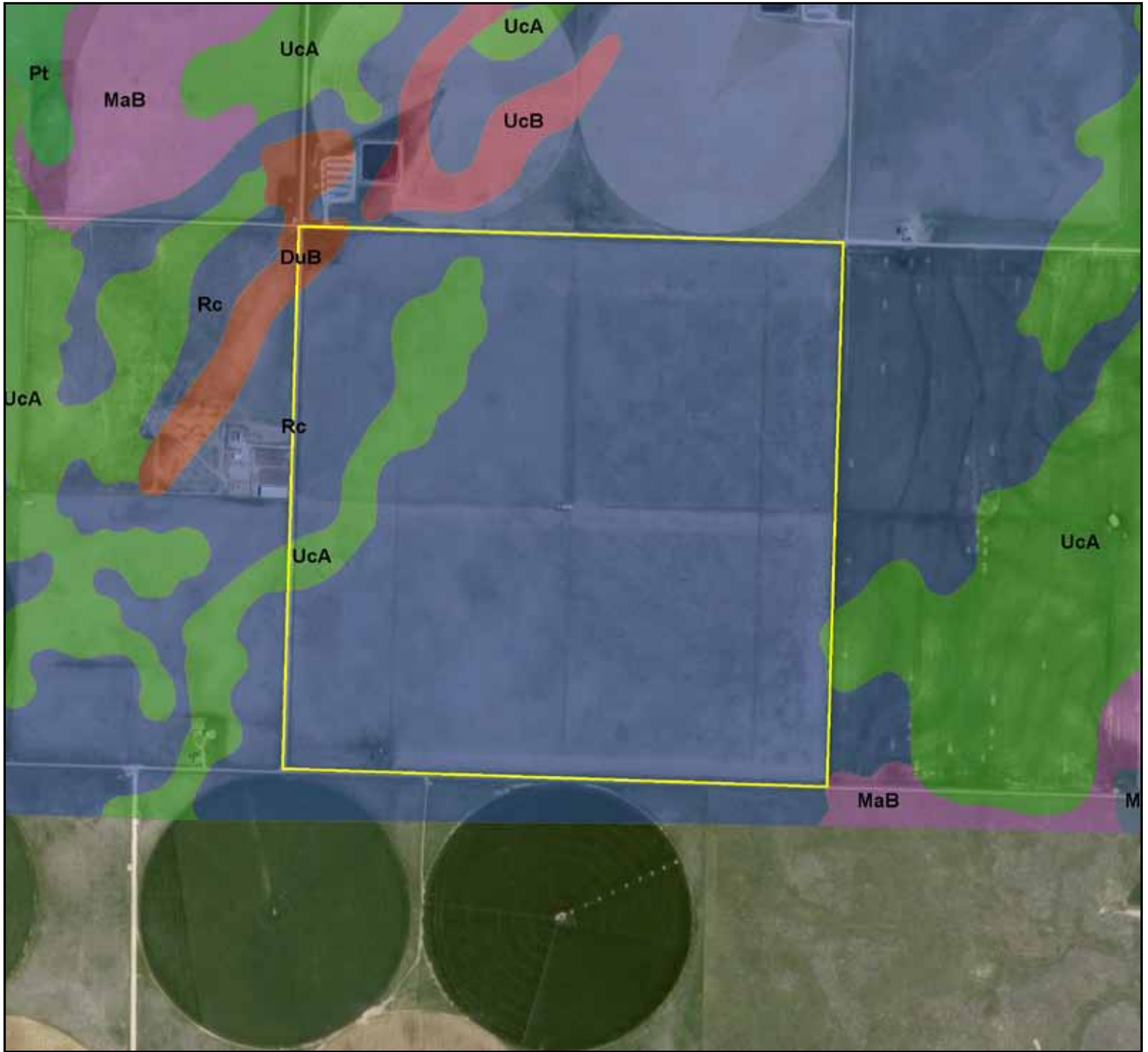
Code	Soil Description	Acres	Percent of field	Non-Irr Class	Irr Class	Grain sorghum	Grain sorghum Irrigated	Alfalfa hay Irrigated	Corn Irrigated	Wheat	Wheat Irrigated	Corn silage Irrigated	Sorghum silage Irrigated	Sorghum silage	Smooth bromegrass Irrigated
DuB	Perico-Ulysses complex, 1 to 3 percent slopes	268.8	28.3%	Ille	Ille	26	96	5	116	18	44	17	20	6	10
UcA	Ulysses clay loam, 0 to 1 percent slopes	217	22.8%	Ilc	Ilc	28	124	6	148	22	56	24	20		10
MaB	Conlen clay loam, 0 to 3 percent slopes	205.4	21.6%	Ille	Ille	25	63		130	15	41	17			10
MaC	Conlen clay loam, 3 to 5 percent slopes	116.7	12.3%	Ille	Ille	25	47			15	24				
Mp	Conlen-Plack complex, 3 to 12 percent slopes	58.3	6.1%	Vls		20				10					
UcB	Ulysses clay loam, 1 to 3 percent slopes	46.6	4.9%	Ile	Ile	26	108	5	130	22	50	17			10
Rc	Gruver clay loam, 0 to 1 percent slopes	21.5	2.3%	Ilc	Ilc	28	127		170	24	64	21	20		
Bp	Bippus clay loam, 1 to 3 percent slopes	10.2	1.1%	Ile	Ile	25	108	6	152	18	58				
DuC	Perico-Ulysses complex, 3 to 5 percent slopes	5.2	0.5%	Ille	Ille	24	43	4	100	17	2				8
Weighted Average						25.8	84.4	3.1	107.1	17.7	41.6	15.3	10.7	1.7	7.8

TRACTS 14-16



Code	Soil Description	Acres	Percent of field	Non-Irr Class	Irr Class	Wheat	Wheat Irrigated	Sorghum silage	Sorghum silage Irrigated	Smooth brome-grass Irrigated	Grain sorghum	Grain sorghum Irrigated	Corn silage Irrigated	Corn Irrigated	Alfalfa hay Irrigated
Rc	Gruver clay loam, 0 to 1 percent slopes	619	56.7%	Ilc	Ilc	24	64		20		28	127	21	170	
UcA	Ulysses clay loam, 0 to 1 percent slopes	193.8	17.7%	Ilc	Ilc	22	56		20	10	28	124	24	148	6
DuB	Perico-Ulysses complex, 1 to 3 percent slopes	177.6	16.3%	Ille	Ille	18	44	6	20	10	26	96	17	116	5
DuC	Perico-Ulysses complex, 3 to 5 percent slopes	75.4	6.9%	Ille	Ille	17	2			8	24	43		100	4
DaA	Dalhart fine sandy loam, 0 to 1 percent slopes	15.5	1.4%	Illc	Illc	16	45	6	22		35	108	24	95	6
Lo	Lofton clay loam, 0 to 1 percent slopes	8.6	0.8%	Ilis	Ilis	18	65		20		44	139	21	189	
UcB	Ulysses clay loam, 1 to 3 percent slopes	1.7	0.2%	Ille	Ille	22	50			10	26	108	17	130	5
DaB	Dalhart fine sandy loam, 1 to 3 percent slopes	0.2	0.0%	Illc	Illc	16	41	6	20	10	35	100	17	105	5
Weighted Average						22	54.8	1.1	18.6	4	27.6	115.4	19.5	151.5	2.2

TRACT 17



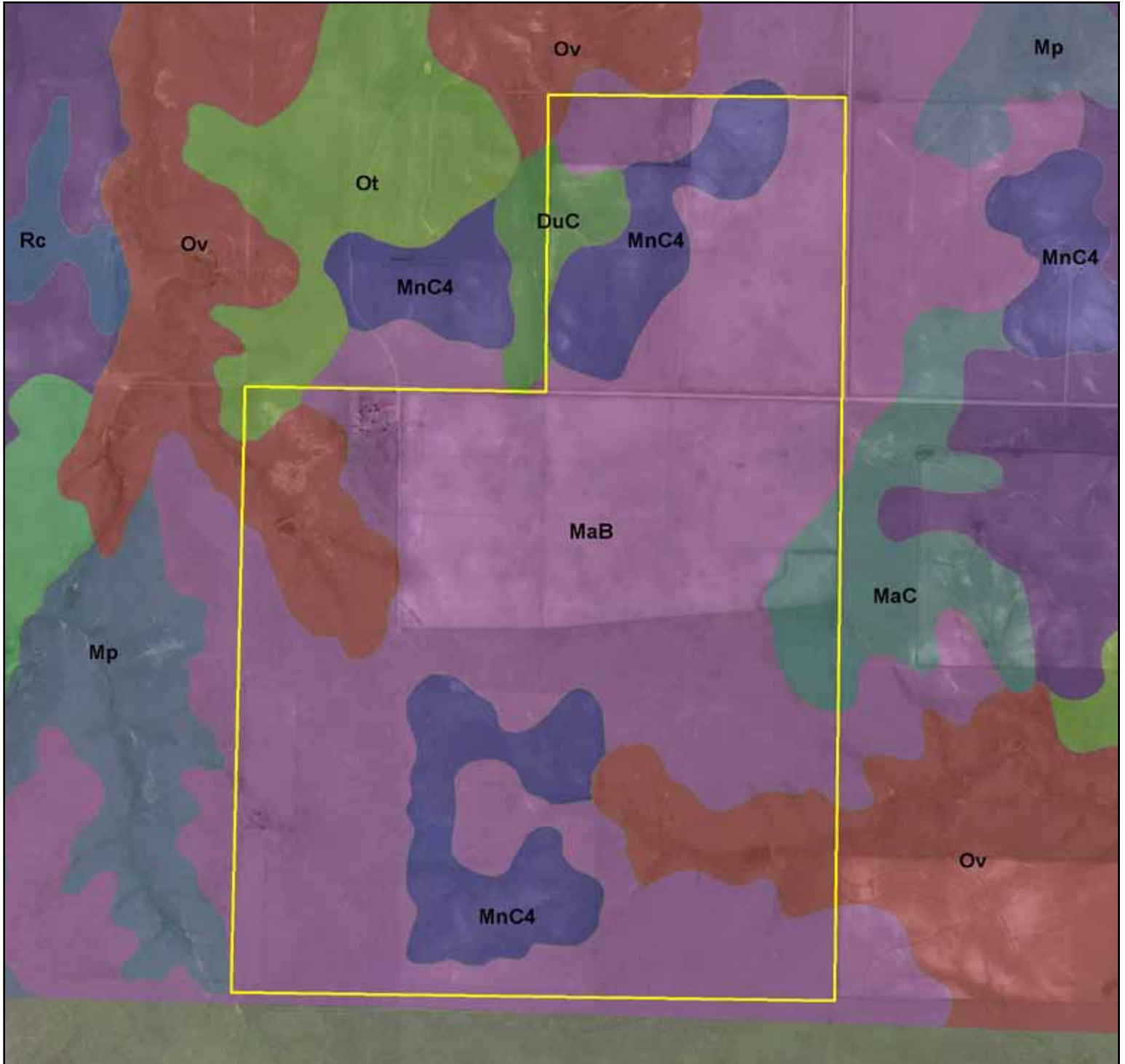
Code	Soil Description	Acres	Percent of field	Non-Irr Class	Irr Class	Sorghum silage Irrigated	Grain sorghum	Grain sorghum Irrigated	Corn silage Irrigated	Smooth bromegrass Irrigated	Corn Irrigated	Wheat	Wheat Irrigated	Alfalfa hay Irrigated	Sorghum silage
Rc	Gruver clay loam, 0 to 1 percent slopes	588.7	92.7%	Ilc	Ilc	20	28	127	21		170	24	64		
UcA	Ulysses clay loam, 0 to 1 percent slopes	42	6.6%	Ilc	Ilc	20	28	124	24	10	148	22	56	6	
DuB	Perico-Ulysses complex, 1 to 3 percent slopes	4.1	0.6%	Ille	Ille	20	26	96	17	10	116	18	44	5	6
Weighted Average						20	28	126.5	21.2	0.7	168.1	23.8	63.3	0.4	0

TRACT 18



Code	Soil Description	Acres	Percent of field	Non-Irr Class	Irr Class	Sorghum silage Irrigated	Grain sorghum	Grain sorghum Irrigated	Corn silage Irrigated	Alfalfa hay Irrigated	Corn Irrigated	Smooth bromegrass Irrigated	Wheat	Wheat Irrigated
UcA	Ulysses clay loam, 0 to 1 percent slopes	111.7	70.2%	Ilc	Ilc	20	28	124	24	6	148	10	22	56
Rc	Gruver clay loam, 0 to 1 percent slopes	44	27.6%	Ilc	Ilc	20	28	127	21		170		24	64
Mp	Conlen-Plack complex, 3 to 12 percent slopes	3.2	2.0%	Vls			20						10	
Pt	Plack-Rock outcrop complex, 5 to 20 percent slopes	0.3	0.2%	Vlls										
Weighted Average						19.6	27.8	122.1	22.6	4.2	150.8	7	22.3	57

TRACTS 19-20



Code	Soil Description	Acres	Percent of field	Non-Irr Class	Irr Class	Grain sorghum	Grain sorghum Irrigated	Wheat	Wheat Irrigated	Corn Irrigated	Alfalfa hay Irrigated	Corn silage Irrigated	Smooth brome grass Irrigated	Sorghum silage Irrigated	Sorghum silage
MaB	Conlen clay loam, 0 to 3 percent slopes	562	70.0%	IIle	IIle	25	63	15	41	130		17	10		
MnC4	Conlen clay loam, 3 to 8 percent slopes, severely eroded	114.9	14.3%	Vle		20		10							
Ov	Otero-Vona complex, 3 to 12 percent slopes	87.5	10.9%	Vle		25	80	10	30					15	4
MaC	Conlen clay loam, 3 to 5 percent slopes	21.4	2.7%	IIle	IIle	25	47	15	24						
DuC	Perico-Ulysses complex, 3 to 5 percent slopes	12.8	1.6%	IIle	IIle	24	43	17	2	100	4		8		
Ot	Otero fine sandy loam, 3 to 8 percent slopes	4.3	0.5%	IVe	IVe	16	4	15	4	91	4			15	
Weighted Average						24.2	54.8	13.8	32.7	93.1	0.1	11.9	7.1	1.7	0.4

FSA MAPS

United States Department of Agriculture
Texas County, OK



Map 3192 29-T4N-R12E CM F6631

TRACT 1

October 29, 2010




Wetland Determination Identifiers

- Restricted Use
- ▽ Limited Restrictions
- Exempt from Conservation Compliance Provisions

Disclaimer: Wetland identifiers do not represent the size, shape, or specific determination of the area. Refer to your original determination (CPA-026 and attached maps) for exact wetland boundaries and determinations, or contact NRCS.

United States Department of Agriculture
Texas County, OK



Map 3739 32-T4N-R12E CM F6631




Wetland Determination Identifiers

- Restricted Use
- ▽ Limited Restrictions
- Exempt from Conservation Compliance Provisions

Disclaimer: Wetland identifiers do not represent the size, shape, or specific determination of the area. Refer to your original determination (CPA-026 and attached maps) for exact wetland boundaries and determinations, or contact NRCS.

October 29, 2010



Map 1798 20-T4N-R12E CM F6631

TRACT 3


October 29, 2010



Wetland Determination Identifiers

- Restricted Use
- ▽ Limited Restrictions
- Exempt from Conservation Compliance Provisions

Disclaimer: Wetland identifiers do not represent the size, shape, or specific determination of the area. Refer to your original determination (CPA-026 and attached maps) for exact wetland boundaries and determinations, or contact NRCS.



Map 3031 28-T4N-R12E CM F6631

TRACT 4


October 29, 2010



Wetland Determination Identifiers

- Restricted Use
- ▽ Limited Restrictions
- Exempt from Conservation Compliance Provisions

Disclaimer: Wetland identifiers do not represent the size, shape, or specific determination of the area. Refer to your original determination (CPA-026 and attached maps) for exact wetland boundaries and determinations, or contact NRCS.



Map 1945 21-T4N-R12E CM F6631

TRACT 5


October 29, 2010



Wetland Determination Identifiers

- Restricted Use
- ▽ Limited Restrictions
- Exempt from Conservation Compliance Provisions

Disclaimer: Wetland identifiers do not represent the size, shape, or specific determination of the area. Refer to your original determination (CPA-026 and attached maps) for exact wetland boundaries and determinations, or contact NRCS



Map 2118 22-T4N-R12E CM F6631

TRACT 6


October 29, 2010



Wetland Determination Identifiers

- Restricted Use
- ▽ Limited Restrictions
- Exempt from Conservation Compliance Provisions

Disclaimer: Wetland identifiers do not represent the size, shape, or specific determination of the area. Refer to your original determination (CPA-026 and attached maps) for exact wetland boundaries and determinations, or contact NRCS.



Map 2873 27-T4N-R12E CM F6631

TRACT 7

October 29, 2010



Wetland Determination Identifiers

- Restricted Use
- ▽ Limited Restrictions
- Exempt from Conservation Compliance Provisions

Disclaimer: Wetland identifiers do not represent the size, shape, or specific determination of the area. Refer to your original determination (CPA-026 and attached maps) for exact wetland boundaries and determinations, or contact NRCS.



Map 2725 26-T4N-R12E CM F6631

TRACT 8


October 29, 2010



Wetland Determination Identifiers

- Restricted Use
- ▽ Limited Restrictions
- Exempt from Conservation Compliance Provisions

Disclaimer: Wetland identifiers do not represent the size, shape, or specific determination of the area. Refer to your original determination (CPA-026 and attached maps) for exact wetland boundaries and determinations, or contact NRCS.



Map 2282 23-T4N-R12E CM F6631

TRACT 9


October 29, 2010



Wetland Determination Identifiers

- Restricted Use
- ▽ Limited Restrictions
- Exempt from Conservation Compliance Provisions

Disclaimer: Wetland identifiers do not represent the size, shape, or specific determination of the area. Refer to your original determination (CPA-026 and attached maps) for exact wetland boundaries and determinations, or contact NRCS.



Map 2578 25-T4N-R12E CM F6631

TRACT 10


October 29, 2010



Wetland Determination Identifiers

- Restricted Use
- ▽ Limited Restrictions
- Exempt from Conservation Compliance Provisions

Disclaimer: Wetland identifiers do not represent the size, shape, or specific determination of the area. Refer to your original determination (CPA-026 and attached maps) for exact wetland boundaries and determinations, or contact NRCS.



Map 4175 35-T4N-R12E CM F6631

TRACT 11

October 29, 2010



Wetland Determination Identifiers

- Restricted Use
- ▽ Limited Restrictions
- Exempt from Conservation Compliance Provisions

Disclaimer: Wetland identifiers do not represent the size, shape, or specific determination of the area. Refer to your original determination (CPA-026 and attached maps) for exact wetland boundaries and determinations, or contact NRCS.



Map 3330 3-T3N-R13E CM F6631

TRACT 12

October 29, 2010



Wetland Determination Identifiers

- Restricted Use
- ▽ Limited Restrictions
- Exempt from Conservation Compliance Provisions

Disclaimer: Wetland identifiers do not represent the size, shape, or specific determination of the area. Refer to your original determination (CPA-026 and attached maps) for exact wetland boundaries and determinations, or contact NRCS.



Map 227 10-T3N-R13E CM F6631

TRACT 13

October 29, 2010



Wetland Determination Identifiers

- Restricted Use
- ▽ Limited Restrictions
- Exempt from Conservation Compliance Provisions

Disclaimer: Wetland identifiers do not represent the size, shape, or specific determination of the area. Refer to your original determination (CPA-026 and attached maps) for exact wetland boundaries and determinations, or contact NRCS.



Map 3224 29-T5N-R14E CM F6631

TRACT 14

October 29, 2010



Wetland Determination Identifiers

- Restricted Use
- ▽ Limited Restrictions
- Exempt from Conservation Compliance Provisions

Disclaimer: Wetland identifiers do not represent the size, shape, or specific determination of the area. Refer to your original determination (CPA-026 and attached maps) for exact wetland boundaries and determinations, or contact NRCS.



Map 1401 18-T5N-R14E CM F6631

TRACT 15


October 29, 2010



Wetland Determination Identifiers

- Restricted Use
- ▽ Limited Restrictions
- Exempt from Conservation Compliance Provisions

Disclaimer: Wetland identifiers do not represent the size, shape, or specific determination of the area. Refer to your original determination (CPA-026 and attached maps) for exact wetland boundaries and determinations, or contact NRCS.



Map 4201 35-T5N-R14E CM F6631

TRACT 16


October 29, 2010



Wetland Determination Identifiers

- Restricted Use
- ▽ Limited Restrictions
- Exempt from Conservation Compliance Provisions

Disclaimer: Wetland identifiers do not represent the size, shape, or specific determination of the area. Refer to your original determination (CPA-026 and attached maps) for exact wetland boundaries and determinations, or contact NRCS.



Map 4115 35-T1N-R13E CM F6631

TRACT 17

October 29, 2010



Wetland Determination Identifiers

- Restricted Use
- ▽ Limited Restrictions
- Exempt from Conservation Compliance Provisions

Disclaimer: Wetland identifiers do not represent the size, shape, or specific determination of the area. Refer to your original determination (CPA-026 and attached maps) for exact wetland boundaries and determinations, or contact NRCS.



Map 619 13-T2N-R16E CM F6631

TRACT 18

October 29, 2010



Wetland Determination Identifiers

- Restricted Use
- ▽ Limited Restrictions
- Exempt from Conservation Compliance Provisions

Disclaimer: Wetland identifiers do not represent the size, shape, or specific determination of the area. Refer to your original determination (CPA-026 and attached maps) for exact wetland boundaries and determinations, or contact NRCS.



Map 5177 31-T1N-R18E CM F6631

TRACT 19

October 29, 2010



Wetland Determination Identifiers

- Restricted Use
- ▽ Limited Restrictions
- Exempt from Conservation Compliance Provisions

Disclaimer: Wetland identifiers do not represent the size, shape, or specific determination of the area. Refer to your original determination (CPA-026 and attached maps) for exact wetland boundaries and determinations, or contact NRCS.



Map 3413 30-T1N-R18E CM F2058

TRACT 20

October 29, 2010



Wetland Determination Identifiers

- Restricted Use
- ▽ Limited Restrictions
- Exempt from Conservation Compliance Provisions

Disclaimer: Wetland identifiers do not represent the size, shape, or specific determination of the area. Refer to your original determination (CPA-026 and attached maps) for exact wetland boundaries and determinations, or contact NRCS.

REAL ESTATE TAXES & PARCEL REPORTS

TRACT 1

Make Checks Payable to:

RITA WISE
TEXAS COUNTY TREASURER

PO BOX 509
GUYMON, OK 73942
TELEPHONE: (580) 338-7050

Parcel ID Number
04N12E-29-0-00000-000-0000

(640 Acres)

29-04N-12E

Owner 162750

STEPHENS LAND & CATTLE
% THOMAS STEPHENS
RT 1 BOX 29
GUYMON, OK 73942-0000

Taxpayer Copy

Breakdown	Mills	Amount
COUNTY GENERAL	10.00	162.88
COUNTY HEALTH	1.60	26.10
COUNTY WIDE 4-MIL	4.00	65.24
SCHOOL DIST GEN.	35.00	570.85
SCHOOL DIST BLDG	5.00	81.55
SCHOOL DIST SINK	6.89	112.38
TOTALS	62.49	1,019.00

1 Yarbrough

Real Estate

DVS

Legal Description:
(640 Acres)
29-04N-12E ALL

School Dist	Tax Year	Taxroll Item #	Values
001	2011	9000	
			Gross Assessed 16,310
			Exemptions 0
			Net Assessed 16,310
			Total Tax 1,019.00
			Total Tax Payments 1,019.00

None Due

Retain this portion for your records or when paying in person bring entire statement

04N12E-29-0-00000-000-0000

RITA WISE
TEXAS COUNTY TREASURER

Real Estate
(640 Acres)

School Dist	Tax Year	Taxroll Item #
001	2011	9000

04N12E-29-0-00000-000-0000

RITA WISE
TEXAS COUNTY TREASURER

PO BOX 509
GUYMON, OK 73942
TELEPHONE: (580) 338-7050

Owner 162750

STEPHENS LAND & CATTLE
% THOMAS STEPHENS
RT 1 BOX 29
GUYMON, OK 73942-0000

Enter Address Changes Here

PAID IN FULL

Real Estate
Tax Receipt

(640 Acres)

29-04N-12E ALL

PAID IN FULL

School Dist	Tax Year	Taxroll Item #
001	2011	9000

Payment Enclosed	
Payments	
Total Tax Due	1,019.00
Total	1,019.00
Payment	1,019.00
Tax Balance Due	

Payment on 1/06/12 with CHECK
on Receipt 12248 for Taxes
STEPHENS LAND & CATTLE
Check# 1825

TRACT 2

Make Checks Payable to:

RITA WISE
TEXAS COUNTY TREASURER

PO BOX 509
 GUYMON, OK 73942
 TELEPHONE: (580) 338-7050

Parcel ID Number
 04N12E-32-0-00000-000-0000

(160 Acres)

32-04N-12E

Owner 162750

STEPHENS LAND & CATTLE
 % THOMAS STEPHENS
 RT 1 BOX 29
 GUYMON, OK 73942-0000

Taxpayer Copy

Breakdown	Mills	Amount
COUNTY GENERAL	10.00	39.60
COUNTY HEALTH	1.60	6.26
COUNTY WIDE 4-MIL	4.00	15.65
SCHOOL DIST GEN.	35.00	136.96
SCHOOL DIST BLDG	5.00	19.57
SCHOOL DIST SINK.	6.89	26.96
TOTALS	62.49	245.00

1 Yarbrough

Real Estate

School Dist	Tax Year	Taxroll Item #	Values
001	2011	9008	
			Gross Assessed 3,913
			Exemptions 0
			Net Assessed 3,913
			Total Tax 245.00
			Total Tax Payments 245.00

DVS

Legal Description:
 (160 Acres)
 32-04N-12E NW

None Due \$0.00

Retain this portion for your records or when paying in person bring entire statement

04N12E-32-0-00000-000-0000

RITA WISE
TEXAS COUNTY TREASURER

Real Estate
 (160 Acres)

School Dist	Tax Year	Taxroll Item #
001	2011	9008

04N12E-32-0-00000-000-0000

RITA WISE
TEXAS COUNTY TREASURER

PO BOX 509
 GUYMON, OK 73942
 TELEPHONE: (580) 338-7050

32-04N-12E NW

Owner 162750

STEPHENS LAND & CATTLE
 % THOMAS STEPHENS
 RT 1 BOX 29
 GUYMON, OK 73942-0000

Enter Address Changes Here

PAID IN FULL

Real Estate
Tax Receipt
 (160 Acres)

PAID IN FULL

School Dist	Tax Year	Taxroll Item #
001	2011	9008

Payment Enclosed	
Payments	
Total Tax Due	245.00
Total	245.00
Payment	245.00
Tax Balance Due	

Payment on 1/06/12 with CHECK
 on Receipt 12249 for Taxes
 STEPHENS LAND & CATTLE
 Check# 1825

TRACT 3

Make Checks Payable to:

RITA WISE
TEXAS COUNTY TREASURER

PO BOX 509
GUYMON, OK 73942

TELEPHONE: (580) 338-7050

Parcel ID Number
04N12E-20-0-00000-000-0000

(160 Acres)

20-04N-12E

Owner 162750

STEPHENS LAND & CATTLE
% THOMAS STEPHENS
RT 1 BOX 29
GUYMON, OK 73942-0000

Taxpayer Copy

Breakdown	Mills	Amount
COUNTY GENERAL	10.00	38.22
COUNTY HEALTH	1.60	6.18
COUNTY WIDE 4-MIL	4.00	15.45
SCHOOL DIST GEN.	35.00	135.21
SCHOOL DIST BLDG	5.00	19.32
SCHOOL DIST SINK	6.89	26.62
TOTALS	62.49	241.00

1 Yarbrough

Real Estate

School Dist	Tax Year	Taxroll Item #
001	2011	8986

	Values
Gross Assessed	3,863
Exemptions	0
Net Assessed	3,863
Total Tax	241.00
Total Tax Payments	241.00

DVS

Legal Description:
(160 Acres)
20-04N-12E SE

None Due \$0.00

Retain this portion for your records or when paying in person bring entire statement

04N12E-20-0-00000-000-0000

RITA WISE
TEXAS COUNTY TREASURER

Real Estate
(160 Acres)

School Dist	Tax Year	Taxroll Item #
001	2011	8986

04N12E-20-0-00000-000-0000

RITA WISE
TEXAS COUNTY TREASURER

PO BOX 509
GUYMON, OK 73942
TELEPHONE: (580) 338-7050

Owner 162750

STEPHENS LAND & CATTLE
% THOMAS STEPHENS
RT 1 BOX 29
GUYMON, OK 73942-0000

Enter Address Changes Here

PAID IN FULL

Real Estate
Tax Receipt
(160 Acres)

20-04N-12E SE

School Dist	Tax Year	Taxroll Item #
001	2011	8986

Payment Enclosed	
Payments	
Total Tax Due	241.00
Total	241.00
Payment	241.00
Tax Balance Due	

Payment on 1/06/12 with CHECK
on Receipt 12241 for Taxes
STEPHENS LAND & CATTLE
Check# 1825

PAID IN FULL

TRACT 4

Make Checks Payable to:

RITA WISE
TEXAS COUNTY TREASURER

PO BOX 509
GUYMON, OK 73942

TELEPHONE: (580) 338-7050

Parcel ID Number
04N12E-28-0-00000-000-0000

(640 Acres)

28-04N-12E

Owner 162750

STEPHENS LAND & CATTLE
% THOMAS STEPHENS
RT 1 BOX 29
GUYMON, OK 73942-0000

Taxpayer Copy

Breakdown	Mills	Amount
COUNTY GENERAL	10.00	155.62
COUNTY HEALTH	1.60	24.88
COUNTY WIDE 4-MIL	4.00	62.21
SCHOOL DIST GEN	35.00	544.36
SCHOOL DIST BLDG	5.00	77.77
SCHOOL DIST SINK	6.89	107.16
TOTALS	62.49	972.00

1 Yarbrough

Real Estate

School Dist	Tax Year	Taxroll Item #
001	2011	8999

Values

Gross Assessed 15,553

Exemptions 0

Net Assessed 15,553

Total Tax 972.00

Total Tax Payments 972.00

DVS

Legal Description:
(640 Acres)
28-04N-12E ALL

None Due

\$0.00

Retain this portion for your records or when paying in person bring entire statement

04N12E-28-0-00000-000-0000

RITA WISE

TEXAS COUNTY TREASURER

Real Estate

(640 Acres)

School Dist	Tax Year	Taxroll Item #
001	2011	8999

04N12E-28-0-00000-000-0000

RITA WISE

TEXAS COUNTY TREASURER

PO BOX 509

GUYMON, OK 73942

TELEPHONE: (580) 338-7050

PAID IN FULL

Real Estate
Tax Receipt

(640 Acres)

28-04N-12E ALL

School Dist	Tax Year	Taxroll Item #
001	2011	8999

Payment Enclosed

Payments	
Total Tax Due	972.00

Total 972.00

Payment 972.00

Tax Balance Due

Payment on 1/06/12 with CHECK
on Receipt 12247 for Taxes
STEPHENS LAND & CATTLE
Check# 1825

Owner 162750

STEPHENS LAND & CATTLE
% THOMAS STEPHENS
RT 1 BOX 29
GUYMON, OK 73942-0000

Enter Address Changes Here

PAID IN FULL

TRACT 5

Make Checks Payable to:

RITA WISE
TEXAS COUNTY TREASURER

PO BOX 509
GUYMON, OK 73942

TELEPHONE: (580) 338-7050

Parcel ID Number

04N12E-21-0-00000-000-0000

(160 Acres)

21-04N-12E

Owner 162750

STEPHENS LAND & CATTLE
% THOMAS STEPHENS
RT 1 BOX 29
GUYMON, OK 73942-0000

Taxpayer Copy

Breakdown	Mills	Amount
COUNTY GENERAL	10.00	44.24
COUNTY HEALTH	1.60	7.00
COUNTY WIDE 4-MIL	4.00	17.51
SCHOOL DIST GEN.	35.00	153.20
SCHOOL DIST BLDG	5.00	21.89
SCHOOL DIST SINK.	6.89	30.16
TOTALS	62.49	274.00

1 Yarbrough
Real Estate

School Dist Tax Year Taxroll Item #
001 2011 8991

	Values
Gross Assessed	4,377
Exemptions	0
Net Assessed	4,377
Total Tax	274.00
Total Tax Payments	274.00

DVS

Legal Description:
(160 Acres)
21-04N-12E SE

None Due **\$0.00**

Retain this portion for your records or when paying in person bring entire statement

04N12E-21-0-00000-000-0000

RITA WISE
TEXAS COUNTY TREASURER

Real Estate
(160 Acres)

School Dist Tax Year Taxroll Item #
001 2011 8991

04N12E-21-0-00000-000-0000

RITA WISE
TEXAS COUNTY TREASURER

PO BOX 509
GUYMON, OK 73942
TELEPHONE: (580) 338-7050

21-04N-12E SE

Owner 162750

STEPHENS LAND & CATTLE
% THOMAS STEPHENS
RT 1 BOX 29
GUYMON, OK 73942-0000

Enter Address Changes Here

PAID IN FULL

Real Estate
Tax Receipt
(160 Acres)

School Dist Tax Year Taxroll Item #
001 2011 8991

Payment Enclosed	
Payments	
Total Tax Due	274.00
Total	274.00
Payment	274.00
Tax Balance Due	

Payment on 1/06/12 with CHECK
on Receipt 12243 for Taxes
STEPHENS LAND & CATTLE
Check# 1825

PAID IN FULL

TRACT 5

Make Checks Payable to:

RITA WISE
TEXAS COUNTY TREASURER

PO BOX 509
GUYMON, OK 73942

TELEPHONE: (580) 338-7050

Parcel ID Number
04N12E-21-0-00000-000-0000

(160 Acres)

21-04N-12E

Owner 162750

STEPHENS LAND & CATTLE
% THOMAS STEPHENS
RT 1 BOX 29
GUYMON, OK 73942-0000

Taxpayer Copy

Breakdown	Mills	Amount
COUNTY GENERAL	10.00	44.24
COUNTY HEALTH	1.60	7.00
COUNTY WIDE 4-MIL	4.00	17.51
SCHOOL DIST GEN.	35.00	153.20
SCHOOL DIST BLDG	5.00	21.89
SCHOOL DIST SINK.	6.89	30.16
TOTALS	62.49	274.00

1 Yarbrough
Real Estate

School Dist	Tax Year	Taxroll Item #	Values
001	2011	8989	
			Gross Assessed 4,377
			Exemptions 0
			Net Assessed 4,377
			Total Tax 274.00
			Total Tax Payments 274.00

DVS

Legal Description:
(160 Acres)
21-04N-12E SW

None Due **\$0.00**

Retain this portion for your records or when paying in person bring entire statement

04N12E-21-0-00000-000-0000

RITA WISE
TEXAS COUNTY TREASURER

Real Estate
(160 Acres)

School Dist	Tax Year	Taxroll Item #
001	2011	8989

04N12E-21-0-00000-000-0000

RITA WISE
TEXAS COUNTY TREASURER

PO BOX 509
GUYMON, OK 73942
TELEPHONE: (580) 338-7050

21-04N-12E SW

Owner 162750

STEPHENS LAND & CATTLE
% THOMAS STEPHENS
RT 1 BOX 29
GUYMON, OK 73942-0000

Enter Address Changes Here

PAID IN FULL

Real Estate
Tax Receipt
(160 Acres)

School Dist	Tax Year	Taxroll Item #
001	2011	8989

Payment Enclosed	
Payments	
Total Tax Due	274.00
Total	274.00
Payment	274.00
Tax Balance Due	

Payment on 1/06/12 with CHECK
on Receipt 12242 for Taxes
STEPHENS LAND & CATTLE
Check# 1825

PAID IN FULL

TRACT 6

Make Checks Payable to:

RITA WISE
TEXAS COUNTY TREASURER

PO BOX 509
GUYMON, OK 73942

TELEPHONE: (580) 338-7050

Parcel ID Number
04N12E-22-0-00000-000-0000

(320 Acres)

22-04N-12E

Owner 162750

STEPHENS LAND & CATTLE
% THOMAS STEPHENS
RT 1 BOX 29
GUYMON, OK 73942-0000

Taxpayer Copy

Breakdown	Mills	Amount
COUNTY GENERAL	10.00	77.78
COUNTY HEALTH	1.60	12.44
COUNTY WIDE 4-MIL	4.00	31.11
SCHOOL DIST GEN.	35.00	272.20
SCHOOL DIST BLDG	5.00	38.89
SCHOOL DIST SINK	6.89	53.58
TOTALS	62.49	486.00

1 Yarbrough

Real Estate

School Dist	Tax Year	Taxroll Item #
001	2011	8992

	Values
Gross Assessed	7,777
Exemptions	0
Net Assessed	7,777
Total Tax	486.00
Total Tax Payments	486.00

DVS

None Due \$0.00

Legal Description:
(320 Acres)
22-04N-12E S 1/2

Retain this portion for your records or when paying in person bring entire statement

04N12E-22-0-00000-000-0000

RITA WISE
TEXAS COUNTY TREASURER

Real Estate
(320 Acres)

School Dist	Tax Year	Taxroll Item #
001	2011	8992

04N12E-22-0-00000-000-0000

RITA WISE
TEXAS COUNTY TREASURER

PO BOX 509
GUYMON, OK 73942
TELEPHONE: (580) 338-7050

PAID IN FULL

Real Estate
Tax Receipt
(320 Acres)

22-04N-12E S 1/2

Owner 162750

STEPHENS LAND & CATTLE
% THOMAS STEPHENS
RT 1 BOX 29
GUYMON, OK 73942-0000

Enter Address Changes Here

School Dist	Tax Year	Taxroll Item #
001	2011	8992

Payment Enclosed	
Payments	
Total Tax Due	486.00
Total	486.00
Payment	486.00
Tax Balance Due	

Payment on 1/06/12 with CHECK
on Receipt 12244 for Taxes
STEPHENS LAND & CATTLE
Check# 1825

PAID IN FULL

TRACT 7

Make Checks Payable to:

RITA WISE
TEXAS COUNTY TREASURER

PO BOX 509
GUYMON, OK 73942
TELEPHONE: (580) 338-7050

Parcel ID Number
04N12E-27-0-00000-000-0000

(160 Acres)

27-04N-12E

Owner 162750

STEPHENS LAND & CATTLE
% THOMAS STEPHENS
RT 1 BOX 29
GUYMON, OK 73942-0000

Taxpayer Copy

Breakdown	Mills	Amount
COUNTY GENERAL	10.00	41.90
COUNTY HEALTH	1.60	6.68
COUNTY WIDE 4-MIL	4.00	16.70
SCHOOL DIST GEN.	35.00	146.09
SCHOOL DIST BLDG	5.00	20.87
SCHOOL DIST SINK	6.89	28.76
TOTALS	62.49	261.00

1 Yarbrough

Real Estate

School Dist	Tax Year	Taxroll Item #	Values
001	2011	8998	
			Gross Assessed 4,174
			Exemptions 0
			Net Assessed 4,174
			Total Tax 261.00
			Total Tax Payments 261.00

DVS

Legal Description:
(160 Acres)
27-04N-12E SE

None Due **\$0.00**

Retain this portion for your records or when paying in person bring entire statement

04N12E-27-0-00000-000-0000

RITA WISE
TEXAS COUNTY TREASURER

Real Estate
(160 Acres)

School Dist	Tax Year	Taxroll Item #
001	2011	8998

04N12E-27-0-00000-000-0000

RITA WISE
TEXAS COUNTY TREASURER

PO BOX 509
GUYMON, OK 73942
TELEPHONE: (580) 338-7050

Owner 162750

STEPHENS LAND & CATTLE
% THOMAS STEPHENS
RT 1 BOX 29
GUYMON, OK 73942-0000

Enter Address Changes Here

PAID IN FULL

Real Estate
Tax Receipt
(160 Acres)

27-04N-12E SE

PAID IN FULL

School Dist	Tax Year	Taxroll Item #
001	2011	8998

Payment Enclosed	
Payments	
Total Tax Due	261.00
Total	261.00
Payment	261.00
Tax Balance Due	

Payment on 1/06/12 with CHECK
on Receipt 12246 for Taxes
STEPHENS LAND & CATTLE
Check# 1825

TRACT 7

Make Checks Payable to:

RITA WISE
TEXAS COUNTY TREASURER

PO BOX 509
GUYMON, OK 73942

TELEPHONE: (580) 338-7050

Parcel ID Number

04N12E-27-0-00000-000-0000

(160 Acres)

27-04N-12E

Owner 162750

STEPHENS LAND & CATTLE
% THOMAS STEPHENS
RT 1 BOX 29
GUYMON, OK 73942-0000

Taxpayer Copy

Breakdown	Mills	Amount
COUNTY GENERAL	10.00	45.16
COUNTY HEALTH	1.60	7.25
COUNTY WIDE 4-MIL	4.00	18.12
SCHOOL DIST GEN	35.00	158.59
SCHOOL DIST BLDG	5.00	22.66
SCHOOL DIST SINK	6.89	31.22
TOTALS	62.49	283.00

1 Yarbrough

Real Estate

School Dist	Tax Year	Taxroll Item #
001	2011	8997

	Values
Gross Assessed	4,531
Exemptions	0
Net Assessed	4,531
Total Tax	283.00
Total Tax Payments	283.00

DVS

Legal Description:
(160 Acres)
27-04N-12E NE

None Due \$0.00

Retain this portion for your records or when paying in person bring entire statement

04N12E-27-0-00000-000-0000

RITA WISE
TEXAS COUNTY TREASURER

Real Estate
(160 Acres)

School Dist	Tax Year	Taxroll Item #
001	2011	8997

04N12E-27-0-00000-000-0000

RITA WISE
TEXAS COUNTY TREASURER

PO BOX 509
GUYMON, OK 73942
TELEPHONE: (580) 338-7050

27-04N-12E NE

Owner 162750

STEPHENS LAND & CATTLE
% THOMAS STEPHENS
RT 1 BOX 29
GUYMON, OK 73942-0000

Enter Address Changes Here

PAID IN FULL

Real Estate
Tax Receipt
(160 Acres)

School Dist	Tax Year	Taxroll Item #
001	2011	8997

Payment Enclosed	
Payments	
Total Tax Due	283.00
Total	283.00
Payment	283.00
Tax Balance Due	

Payment on 1/06/12 with CHECK
on Receipt 12245 for Taxes
STEPHENS LAND & CATTLE
Check# 1825

PAID IN FULL

TRACT 8

Make Checks Payable to:

RITA WISE
TEXAS COUNTY TREASURER

PO BOX 509
GUYMON, OK 73942
TELEPHONE: (580) 338-7050

Parcel ID Number
04N12E-26-0-00000-000-0000

(640 Acres)

26-04N-12E

Owner 162750

STEPHENS LAND & CATTLE
% THOMAS STEPHENS
RT 1 BOX 29
GUYMON, OK 73942-0000

Taxpayer Copy

Breakdown	Mills	Amount
COUNTY GENERAL	10.00	182.84
COUNTY HEALTH	1.60	29.20
COUNTY WIDE 4-MIL	4.00	73.00
SCHOOL DIST GEN.	35.00	638.75
SCHOOL DIST BLDG	5.00	91.25
SCHOOL DIST SINK.	14.08	256.96
TOTALS	69.68	1,272.00

60 Goodwell - Rural

Real Estate

DVS

Legal Description:
(640 Acres)
26-04N-12E ALL

School Dist	Tax Year	Taxroll Item #	Values
060	2011	14213	
			Gross Assessed 18,250
			Exemptions 0
			Net Assessed 18,250
			Total Tax 1,272.00
			Total Tax Payments 1,272.00

None Due \$0.00

Retain this portion for your records or when paying in person bring entire statement

04N12E-26-0-00000-000-0000

RITA WISE
TEXAS COUNTY TREASURER

Real Estate
(640 Acres)

School Dist	Tax Year	Taxroll Item #
060	2011	14213

04N12E-26-0-00000-000-0000

RITA WISE
TEXAS COUNTY TREASURER

PO BOX 509
GUYMON, OK 73942
TELEPHONE: (580) 338-7050

PAID IN FULL

Real Estate
Tax Receipt
(640 Acres)

26-04N-12E ALL

Owner 162750

STEPHENS LAND & CATTLE
% THOMAS STEPHENS
RT 1 BOX 29
GUYMON, OK 73942-0000

Enter Address Changes Here

PAID IN FULL

School Dist	Tax Year	Taxroll Item #
060	2011	14213

Payment Enclosed	
Payments	
Total Tax Due	1,272.00
Total	1,272.00
Payment	1,272.00
Tax Balance Due	

Payment on 1/06/12 with CHECK
on Receipt 12271 for Taxes
STEPHENS LAND & CATTLE
Check# 1825

TRACT 9

Make Checks Payable to:

RITA WISE
TEXAS COUNTY TREASURER

PO BOX 509
GUYMON, OK 73942
TELEPHONE: (580) 338-7050

Parcel ID Number
04N12E-23-0-00000-000-0000

(320 Acres)

23-04N-12E

Owner 162750

STEPHENS LAND & CATTLE
% THOMAS STEPHENS
RT 1 BOX 29
GUYMON, OK 73942-0000

Taxpayer Copy

Breakdown	Mills	Amount
COUNTY GENERAL	10.00	77.45
COUNTY HEALTH	1.60	12.45
COUNTY WIDE 4-MIL	4.00	31.14
SCHOOL DIST GEN.	35.00	272.44
SCHOOL DIST BLDG	5.00	38.92
SCHOOL DIST SINK.	14.08	109.60
TOTALS	69.68	542.00

60 Goodwell - Rural

Real Estate

School Dist	Tax Year	Taxroll Item #	Values
060	2011	14205	
			Gross Assessed 7,784
			Exemptions 0
			Net Assessed 7,784
			Total Tax 542.00
			Total Tax Payments 542.00

DVS

Legal Description:
(320 Acres)
23-04N-12E S/2

None Due \$0.00

Retain this portion for your records or when paying in person bring entire statement

04N12E-23-0-00000-000-0000

RITA WISE
TEXAS COUNTY TREASURER

Real Estate
(320 Acres)

School Dist	Tax Year	Taxroll Item #
060	2011	14205

04N12E-23-0-00000-000-0000

RITA WISE
TEXAS COUNTY TREASURER

PO BOX 509
GUYMON, OK 73942
TELEPHONE: (580) 338-7050

Owner 162750

STEPHENS LAND & CATTLE
% THOMAS STEPHENS
RT 1 BOX 29
GUYMON, OK 73942-0000

Enter Address Changes Here

PAID IN FULL

Real Estate
Tax Receipt
(320 Acres)

23-04N-12E S/2

School Dist	Tax Year	Taxroll Item #
060	2011	14205

Payment Enclosed	
Payments	
Total Tax Due	542.00
Total	542.00
Payment	542.00
Tax Balance Due	

Payment on 1/06/12 with CHECK
on Receipt 12269 for Taxes
STEPHENS LAND & CATTLE
Check# 1825

PAID IN FULL

TRACT 10

Make Checks Payable to:

RITA WISE
TEXAS COUNTY TREASURER

PO BOX 509
GUYMON, OK 73942
TELEPHONE: (580) 338-7050

Parcel ID Number
04N12E-25-0-00000-000-0000

(640 Acres)

25-04N-12E

Owner 162750

STEPHENS LAND & CATTLE
% THOMAS STEPHENS
RT 1 BOX 29
GUYMON, OK 73942-0000

Taxpayer Copy

Breakdown	Mills	Amount
COUNTY GENERAL	10.00	186.97
COUNTY HEALTH	1.60	29.84
COUNTY WIDE 4-MIL	4.00	74.60
SCHOOL DIST GEN.	35.00	652.75
SCHOOL DIST BLDG	5.00	93.25
SCHOOL DIST SINK	14.08	262.59
TOTALS	69.68	1,300.00

60 Goodwell - Rural

Real Estate

School Dist	Tax Year	Taxroll Item #	Values
060	2011	14212	
			Gross Assessed 18,650
			Exemptions 0
			Net Assessed 18,650
			Total Tax 1,300.00
			Total Tax Payments 1,300.00

DVS

None Due **\$0.00**

Legal Description:
(640 Acres)
25-04N-12E ALL

Retain this portion for your records or when paying in person bring entire statement

04N12E-25-0-00000-000-0000

RITA WISE
TEXAS COUNTY TREASURER

Real Estate
(640 Acres)

School Dist	Tax Year	Taxroll Item #
060	2011	14212

04N12E-25-0-00000-000-0000

RITA WISE
TEXAS COUNTY TREASURER

PO BOX 509
GUYMON, OK 73942
TELEPHONE: (580) 338-7050

25-04N-12E ALL

Owner 162750

STEPHENS LAND & CATTLE
% THOMAS STEPHENS
RT 1 BOX 29
GUYMON, OK 73942-0000

Enter Address Changes Here

PAID IN FULL

Real Estate
Tax Receipt
(640 Acres)

School Dist	Tax Year	Taxroll Item #
060	2011	14212

Payment Enclosed	
Payments	
Total Tax Due	1,300.00
Total	1,300.00
Payment	1,300.00
Tax Balance Due	

Payment on 1/06/12 with CHECK
on Receipt 12270 for Taxes
STEPHENS LAND & CATTLE
Check# 1825

PAID IN FULL

TRACT 11

Make Checks Payable to:

RITA WISE
TEXAS COUNTY TREASURER

PO BOX 509
GUYMON, OK 73942
TELEPHONE: (580) 338-7050

Parcel ID Number
04N12E-35-0-00000-000-0000

(160 Acres)

35-04N-12E

Owner 162750

STEPHENS LAND & CATTLE
% THOMAS STEPHENS
RT 1 BOX 29
GUYMON, OK 73942-0000

Taxpayer Copy

Breakdown	Mills	Amount
COUNTY GENERAL	10.00	55.14
COUNTY HEALTH	1.60	8.84
COUNTY WIDE 4-MIL	4.00	22.11
SCHOOL DIST GEN.	35.00	193.45
SCHOOL DIST BLDG	5.00	27.64
SCHOOL DIST SINK	14.08	77.82
TOTALS	69.68	385.00

60 Goodwell - Rural

Real Estate

DVS

Legal Description:
(160 Acres)
35-04N-12E SE

School Dist	Tax Year	Taxroll Item #	Values
060	2011	14222	
			Gross Assessed 5,527
			Exemptions 0
			Net Assessed 5,527
			Total Tax 385.00
			Total Tax Payments 385.00

None Due \$0.00

Retain this portion for your records or when paying in person bring entire statement

04N12E-35-0-00000-000-0000

RITA WISE
TEXAS COUNTY TREASURER

Real Estate
(160 Acres)

School Dist	Tax Year	Taxroll Item #
060	2011	14222

04N12E-35-0-00000-000-0000

RITA WISE
TEXAS COUNTY TREASURER

PO BOX 509
GUYMON, OK 73942
TELEPHONE: (580) 338-7050

35-04N-12E SE

Owner 162750

STEPHENS LAND & CATTLE
% THOMAS STEPHENS
RT 1 BOX 29
GUYMON, OK 73942-0000

Enter Address Changes Here

PAID IN FULL

Real Estate
Tax Receipt
(160 Acres)

School Dist	Tax Year	Taxroll Item #
060	2011	14222

Payment Enclosed	
Payments	
Total Tax Due	385.00
Total	385.00
Payment	385.00
Tax Balance Due	

Payment on 1/06/12 with CHECK
on Receipt 12273 for Taxes
STEPHENS LAND & CATTLE
Check# 1825

PAID IN FULL

TRACT 11

Make Checks Payable to:

RITA WISE
TEXAS COUNTY TREASURER

PO BOX 509
GUYMON, OK 73942

TELEPHONE: (580) 338-7050

Parcel ID Number
04N12E-35-0-00000-000-0000

(160 Acres)

35-04N-12E

Owner 162750

STEPHENS LAND & CATTLE
% THOMAS STEPHENS
RT 1 BOX 29
GUYMON, OK 73942-0000

Taxpayer Copy

Breakdown	Mills	Amount
COUNTY GENERAL	10.00	213.77
COUNTY HEALTH	1.60	34.27
COUNTY WIDE 4-MIL	4.00	85.67
SCHOOL DIST GEN	35.00	749.63
SCHOOL DIST BLDG	5.00	107.09
SCHOOL DIST SINK	14.08	301.57
TOTALS	69.68	1,492.00

60 Goodwell - Rural

Real Estate

School Dist	Tax Year	Taxroll Item #
060	2011	14221

	Values
Gross Assessed	21,418
Exemptions	0
Net Assessed	21,418
Total Tax	1,492.00
Total Tax Payments	1,492.00

DVS

Legal Description:
(160 Acres)
35-04N-12E SW

None Due \$0.00

Retain this portion for your records or when paying in person bring entire statement

04N12E-35-0-00000-000-0000

RITA WISE
TEXAS COUNTY TREASURER

Real Estate
(160 Acres)

School Dist	Tax Year	Taxroll Item #
060	2011	14221

04N12E-35-0-00000-000-0000

RITA WISE
TEXAS COUNTY TREASURER

PO BOX 509
GUYMON, OK 73942
TELEPHONE: (580) 338-7050

35-04N-12E SW

Owner 162750

STEPHENS LAND & CATTLE
% THOMAS STEPHENS
RT 1 BOX 29
GUYMON, OK 73942-0000

Enter Address Changes Here

PAID IN FULL

Real Estate
Tax Receipt
(160 Acres)

School Dist	Tax Year	Taxroll Item #
060	2011	14221

Payment Enclosed	
Payments	
Total Tax Due	1,492.00
Total	1,492.00
Payment	1,492.00
Tax Balance Due	

Payment on 1/06/12 with CHECK
on Receipt 12272 for Taxes
STEPHENS LAND & CATTLE
Check# 1825

PAID IN FULL

TRACT 12

Make Checks Payable to:

RITA WISE
TEXAS COUNTY TREASURER

PO BOX 509
GUYMON, OK 73942

TELEPHONE: (580) 338-7050

Parcel ID Number
03N13E-03-0-00000-000-0000

(160 Acres)

03-03N-13E

Owner 203735

STEPHENS TRUST #1
% TOM & PHYLLIS STEPHENS
RT 1 BOX 29
GUYMON, OK 73942-0000

Taxpayer Copy

Breakdown	Mills	Amount
COUNTY GENERAL	10.00	23.47
COUNTY HEALTH	1.60	3.74
COUNTY WIDE 4-MIL	4.00	9.35
SCHOOL DIST GEN	35.00	81.83
SCHOOL DIST BLDG	5.00	11.69
SCHOOL DIST SINK	14.08	32.92
TOTALS	69.68	163.00

60 Goodwell - Rural

Real Estate

School Dist	Tax Year	Taxroll Item #	Values
060	2011	14144	
			Gross Assessed 2,338
			Exemptions 0
			Net Assessed 2,338
			Total Tax 163.00
			Total Tax Payments 163.00

DVS

Legal Description:
(160 Acres)
03-03N-13E SW

None Due **\$0.00**

Retain this portion for your records or when paying in person bring entire statement

03N13E-03-0-00000-000-0000

RITA WISE
TEXAS COUNTY TREASURER

Real Estate
(160 Acres)

School Dist	Tax Year	Taxroll Item #
060	2011	14144

03N13E-03-0-00000-000-0000

RITA WISE
TEXAS COUNTY TREASURER

PO BOX 509
GUYMON, OK 73942
TELEPHONE: (580) 338-7050

03-03N-13E SW

Owner 203735

STEPHENS TRUST #1
% TOM & PHYLLIS STEPHENS
RT 1 BOX 29
GUYMON, OK 73942-0000

Enter Address Changes Here

PAID IN FULL

Real Estate
Tax Receipt
(160 Acres)

School Dist	Tax Year	Taxroll Item #
060	2011	14144

Payment Enclosed	
Payments	
Total Tax Due	163.00
Total	163.00
Payment	163.00
Tax Balance Due	

Payment on 1/06/12 with CHECK
on Receipt 12190 for Taxes
STEPHENS TRUST #1
Check# 1234

PAID IN FULL

TRACT 12

Make Checks Payable to:

RITA WISE
TEXAS COUNTY TREASURER

PO BOX 509
GUYMON, OK 73942
TELEPHONE: (580) 338-7050

Parcel ID Number
03N13E-03-0-00000-000-0000

(320 Acres)

03-03N-13E

Owner 203735

STEPHENS TRUST #1
% TOM & PHYLLIS STEPHENS
RT 1 BOX 29
GUYMON, OK 73942-0000

Taxpayer Copy

Breakdown	Mills	Amount
COUNTY GENERAL	10.00	51.07
COUNTY HEALTH	1.60	8.09
COUNTY WIDE 4-MIL	4.00	20.24
SCHOOL DIST GEN.	35.00	177.07
SCHOOL DIST BLDG	5.00	25.30
SCHOOL DIST SINK.	14.08	71.23
TOTALS	69.68	353.00

60 Goodwell - Rural

Real Estate

School Dist Tax Year Taxroll Item #
060 2011 14143

	Values
Gross Assessed	5,059
Exemptions	0
Net Assessed	5,059
Total Tax	353.00
Total Tax Payments	353.00

DVS

Legal Description:
(320 Acres)
03-03N-13E N 1/2

None Due **\$0.00**

Retain this portion for your records or when paying in person bring entire statement

03N13E-03-0-00000-000-0000

RITA WISE
TEXAS COUNTY TREASURER

Real Estate
(320 Acres)

School Dist Tax Year Taxroll Item #
060 2011 14143

03N13E-03-0-00000-000-0000

RITA WISE
TEXAS COUNTY TREASURER

PO BOX 509
GUYMON, OK 73942
TELEPHONE: (580) 338-7050

03-03N-13E N 1/2

Owner 203735

STEPHENS TRUST #1
% TOM & PHYLLIS STEPHENS
RT 1 BOX 29
GUYMON, OK 73942-0000

Enter Address Changes Here

PAID IN FULL

Real Estate
Tax Receipt
(320 Acres)

School Dist Tax Year Taxroll Item #
060 2011 14143

Payment Enclosed	
Payments	
Total Tax Due	353.00
Total	353.00
Payment	353.00
Tax Balance Due	

Payment on 1/06/12 with CHECK
on Receipt 12189 for Taxes
STEPHENS TRUST #1
Check# 1234

PAID IN FULL

TRACT 13

Make Checks Payable to:

RITA WISE
TEXAS COUNTY TREASURER

PO BOX 509
GUYMON, OK 73942

TELEPHONE: (580) 338-7050

Parcel ID Number

03N13E-09-0-00000-000-0000

(160 Acres)

09-03N-13E

Owner 203735

STEPHENS TRUST #1
% TOM & PHYLLIS STEPHENS
RT 1 BOX 29
GUYMON, OK 73942-0000

Taxpayer Copy

Breakdown	Mills	Amount
COUNTY GENERAL	10.00	17.79
COUNTY HEALTH	1.60	2.90
COUNTY WIDE 4-MIL	4.00	7.25
SCHOOL DIST GEN.	35.00	63.46
SCHOOL DIST BLDG	5.00	9.07
SCHOOL DIST SINK.	14.08	25.53
TOTALS	69.68	126.00

60 Goodwell - Rural

Real Estate

School Dist	Tax Year	Taxroll Item #
060	2011	14158

	Values
Gross Assessed	1,813
Exemptions	0
Net Assessed	1,813
Total Tax	126.00
Total Tax Payments	126.00

DVS

None Due \$0.00

Legal Description:
(160 Acres)
09-03N-13E NE

Retain this portion for your records or when paying in person bring entire statement

03N13E-09-0-00000-000-0000

RITA WISE
TEXAS COUNTY TREASURER

Real Estate
(160 Acres)

School Dist	Tax Year	Taxroll Item #
060	2011	14158

03N13E-09-0-00000-000-0000

RITA WISE
TEXAS COUNTY TREASURER

PO BOX 509
GUYMON, OK 73942
TELEPHONE: (580) 338-7050

09-03N-13E NE

Owner 203735

STEPHENS TRUST #1
% TOM & PHYLLIS STEPHENS
RT 1 BOX 29
GUYMON, OK 73942-0000

Enter Address Changes Here

PAID IN FULL

Real Estate
Tax Receipt
(160 Acres)

School Dist	Tax Year	Taxroll Item #
060	2011	14158

Payment Enclosed	
Payments	
Total Tax Due	126.00
Total	126.00
Payment	126.00
Tax Balance Due	

Payment on 1/06/12 with CHECK
on Receipt 12191 for Taxes
STEPHENS TRUST #1
Check# 1234

PAID IN FULL

TRACT 13

Make Checks Payable to:

RITA WISE
TEXAS COUNTY TREASURER

PO BOX 509
GUYMON, OK 73942

TELEPHONE: (580) 338-7050

Parcel ID Number
03N13E-10-0-00000-000-0000

(160 Acres)

10-03N-13E

Owner 203735

STEPHENS TRUST #1
% TOM & PHYLLIS STEPHENS
RT 1 BOX 29
GUYMON, OK 73942-0000

Taxpayer Copy

Breakdown	Mills	Amount
COUNTY GENERAL	10.00	21.01
COUNTY HEALTH	1.60	3.40
COUNTY WIDE 4-MIL	4.00	8.51
SCHOOL DIST GEN	35.00	74.48
SCHOOL DIST BLDG	5.00	10.64
SCHOOL DIST SINK	14.08	29.96
TOTALS	69.68	148.00

60 Goodwell - Rural

Real Estate

School Dist	Tax Year	Taxroll Item #	Values
060	2011	14163	
			Gross Assessed 2,128
			Exemptions 0
			Net Assessed 2,128
			Total Tax 148.00
			Total Tax Payments 148.00

DVS

Legal Description:
(160 Acres)
10-03N-13E SW

None Due **\$0.00**

Retain this portion for your records or when paying in person bring entire statement

03N13E-10-0-00000-000-0000

RITA WISE
TEXAS COUNTY TREASURER

Real Estate
(160 Acres)

School Dist	Tax Year	Taxroll Item #
060	2011	14163

03N13E-10-0-00000-000-0000

RITA WISE
TEXAS COUNTY TREASURER

PO BOX 509
GUYMON, OK 73942
TELEPHONE: (580) 338-7050

10-03N-13E SW

Owner 203735

STEPHENS TRUST #1
% TOM & PHYLLIS STEPHENS
RT 1 BOX 29
GUYMON, OK 73942-0000

Enter Address Changes Here

PAID IN FULL

Real Estate
Tax Receipt
(160 Acres)

School Dist	Tax Year	Taxroll Item #
060	2011	14163

Payment Enclosed	
Payments	
Total Tax Due	148.00
Total	148.00
Payment	148.00
Tax Balance Due	

Payment on 1/06/12 with CHECK
on Receipt 12193 for Taxes
STEPHENS TRUST #1
Check# 1234

PAID IN FULL

TRACT 13

Make Checks Payable to:

RITA WISE
TEXAS COUNTY TREASURER

PO BOX 509
GUYMON, OK 73942

TELEPHONE: (580) 338-7050

Parcel ID Number
03N13E-10-0-00000-000-0000

(160 Acres)

10-03N-13E

Owner 203735

STEPHENS TRUST #1
% TOM & PHYLLIS STEPHENS
RT 1 BOX 29
GUYMON, OK 73942-0000

Taxpayer Copy

Breakdown	Mills	Amount
COUNTY GENERAL	10.00	20.39
COUNTY HEALTH	1.60	3.34
COUNTY WIDE 4-MIL	4.00	8.35
SCHOOL DIST GEN.	35.00	73.08
SCHOOL DIST BLDG	5.00	10.44
SCHOOL DIST SINK.	14.08	29.40
TOTALS	69.68	145.00

60 Goodwell - Rural

Real Estate

School Dist	Tax Year	Taxroll Item #
060	2011	14162

Values

Gross Assessed 2,088

Exemptions 0

Net Assessed 2,088

Total Tax 145.00

Total Tax Payments 145.00

DVS

None Due **\$0.00**

Legal Description:
(160 Acres)
10-03N-13E NW

Retain this portion for your records or when paying in person bring entire statement

03N13E-10-0-00000-000-0000

RITA WISE
TEXAS COUNTY TREASURER

Real Estate
(160 Acres)

School Dist	Tax Year	Taxroll Item #
060	2011	14162

03N13E-10-0-00000-000-0000

RITA WISE
TEXAS COUNTY TREASURER

PO BOX 509
GUYMON, OK 73942
TELEPHONE: (580) 338-7050

PAID IN FULL

Real Estate
Tax Receipt
(160 Acres)

10-03N-13E NW

Owner 203735

STEPHENS TRUST #1
% TOM & PHYLLIS STEPHENS
RT 1 BOX 29
GUYMON, OK 73942-0000

Enter Address Changes Here

PAID IN FULL

School Dist	Tax Year	Taxroll Item #
060	2011	14162

Payment Enclosed

Payments	
Total Tax Due	145.00

Total 145.00

Payment 145.00

Tax Balance Due

Payment on 1/06/12 with CHECK
on Receipt 12192 for Taxes

STEPHENS TRUST #1
Check# 1234

TRACT 14

Make Checks Payable to:

RITA WISE
TEXAS COUNTY TREASURER

PO BOX 509
GUYMON, OK 73942

TELEPHONE: (580) 338-7050

Parcel ID Number
05N14E-29-0-00000-000-0000

(160 Acres)

29-05N-14E

Owner 216488

STEPHENS LAND & CATTLE CO INC
% TOM STEPHENS
RT 1 BOX 29
GUYMON, OK 73942-0000

Taxpayer Copy

Breakdown	Mills	Amount
COUNTY GENERAL	10.00	50.12
COUNTY HEALTH	1.60	7.99
COUNTY WIDE 4-MIL	4.00	19.97
SCHOOL DIST GEN.	35.00	174.72
SCHOOL DIST BLDG	5.00	24.96
SCHOOL DIST BLDG	0.85	4.24
TOTALS	56.45	282.00

80 Straight

Real Estate

School Dist	Tax Year	Taxroll Item #
080	2011	15470

Values

Gross Assessed	4,992
Exemptions	0
Net Assessed	4,992
Total Tax	282.00
Total Tax Payments	282.00

DVS

None Due **\$0.00**

Legal Description:
(160 Acres)
29-05N-14E SW

Retain this portion for your records or when paying in person bring entire statement

05N14E-29-0-00000-000-0000

RITA WISE
TEXAS COUNTY TREASURER

Real Estate
(160 Acres)

School Dist	Tax Year	Taxroll Item #
080	2011	15470

05N14E-29-0-00000-000-0000

RITA WISE
TEXAS COUNTY TREASURER

PO BOX 509
GUYMON, OK 73942
TELEPHONE: (580) 338-7050

Owner 216488

STEPHENS LAND & CATTLE CO INC
% TOM STEPHENS
RT 1 BOX 29
GUYMON, OK 73942-0000

Enter Address Changes Here

PAID IN FULL

Real Estate
Tax Receipt
(160 Acres)

29-05N-14E SW

School Dist	Tax Year	Taxroll Item #
080	2011	15470

Payment Enclosed	
Payments	
Total Tax Due	282.00
Total	282.00
Payment	282.00
Tax Balance Due	

Payment on 1/06/12 with CHECK
on Receipt 12314 for Taxes
STEPHENS LAND & CATTLE
Check# 1825

PAID IN FULL

TRACT 15

Make Checks Payable to:

RITA WISE
TEXAS COUNTY TREASURER

PO BOX 509
GUYMON, OK 73942

TELEPHONE: (580) 338-7050

Parcel ID Number
05N14E-18-0-00000-000-0000

(318.8 Acres)

18-05N-14E

Owner 162750

STEPHENS LAND & CATTLE
% THOMAS STEPHENS
RT 1 BOX 29
GUYMON, OK 73942-0000

Taxpayer Copy

Breakdown	Mills	Amount
COUNTY GENERAL	10.00	86.45
COUNTY HEALTH	1.60	13.80
COUNTY WIDE 4-MIL	4.00	34.49
SCHOOL DIST GEN	35.00	301.81
SCHOOL DIST BLDG	5.00	43.12
SCHOOL DIST BLDG	0.85	7.33
TOTALS	56.45	487.00

80 Straight

Real Estate

School Dist Tax Year Taxroll Item #
080 2011 15428

	Values
Gross Assessed	8,623
Exemptions	0
Net Assessed	8,623
Total Tax	487.00
Total Tax Payments	487.00

DVS

None Due **\$0.00**

Legal Description:
(318.8 Acres)

18-05N-14E BAL OF S 1/2 (LESS 200'N & S X 260'E & W)

Retain this portion for your records or when paying in person bring entire statement

05N14E-18-0-00000-000-0000

RITA WISE
TEXAS COUNTY TREASURER

Real Estate
(318.8 Acres)

School Dist Tax Year Taxroll Item #
080 2011 15428

05N14E-18-0-00000-000-0000

RITA WISE
TEXAS COUNTY TREASURER

PO BOX 509
GUYMON, OK 73942
TELEPHONE: (580) 338-7050

Owner 162750

STEPHENS LAND & CATTLE
% THOMAS STEPHENS
RT 1 BOX 29
GUYMON, OK 73942-0000

Enter Address Changes Here

PAID IN FULL

Real Estate
Tax Receipt

(318.8 Acres)

18-05N-14E BAL OF S 1/2 (LESS 200'N & S X 260'E & W)

School Dist Tax Year Taxroll Item #
080 2011 15428

Payment Enclosed	
Payments	
Total Tax Due	487.00
Total	487.00
Payment	487.00
Tax Balance Due	

Payment on 1/06/12 with CHECK
on Receipt 12274 for Taxes
STEPHENS LAND & CATTLE
Check# 1825

PAID IN FULL

TRACT 16

Make Checks Payable to:

RITA WISE
TEXAS COUNTY TREASURER

PO BOX 509
GUYMON, OK 73942

TELEPHONE: (580) 338-7050

Parcel ID Number
05N14E-35-0-00000-000-0000

(160 Acres)

35-05N-14E

Owner 216488

STEPHENS LAND & CATTLE CO INC
% TOM STEPHENS
RT 1 BOX 29
GUYMON, OK 73942-0000

Taxpayer Copy

Breakdown	Mills	Amount
COUNTY GENERAL	10.00	47.71
COUNTY HEALTH	1.60	7.55
COUNTY WIDE 4-MIL	4.00	18.88
SCHOOL DIST GEN.	35.00	165.24
SCHOOL DIST BLDG	5.00	23.61
SCHOOL DIST BLDG	0.85	4.01
TOTALS	56.45	267.00

80 Straight

Real Estate

School Dist	Tax Year	Taxroll Item #
080	2011	15501

	Values
Gross Assessed	4,721
Exemptions	0
Net Assessed	4,721
Total Tax	267.00
Total Tax Payments	267.00

DVS

Legal Description:
(160 Acres)
35-05N-14E NW

None Due \$0.00

Retain this portion for your records or when paying in person bring entire statement

05N14E-35-0-00000-000-0000

RITA WISE
TEXAS COUNTY TREASURER

Real Estate
(160 Acres)

School Dist	Tax Year	Taxroll Item #
080	2011	15501

05N14E-35-0-00000-000-0000

RITA WISE
TEXAS COUNTY TREASURER

PO BOX 509
GUYMON, OK 73942
TELEPHONE: (580) 338-7050

Owner 216488

STEPHENS LAND & CATTLE CO INC
% TOM STEPHENS
RT 1 BOX 29
GUYMON, OK 73942-0000

Enter Address Changes Here

PAID IN FULL

Real Estate
Tax Receipt
(160 Acres)

35-05N-14E NW

PAID IN FULL

School Dist	Tax Year	Taxroll Item #
080	2011	15501

Payment Enclosed	
Payments	
Total Tax Due	267.00
Total	267.00
Payment	267.00
Tax Balance Due	

Payment on 1/06/12 with CHECK
on Receipt 12316 for Taxes
STEPHENS LAND & CATTLE
Check# 1825

TRACT 16

Make Checks Payable to:

RITA WISE
TEXAS COUNTY TREASURER

PO BOX 509
GUYMON, OK 73942
TELEPHONE: (580) 338-7050

Parcel ID Number
05N14E-35-0-00000-000-0000

(160 Acres)

35-05N-14E

Owner 216488

STEPHENS LAND & CATTLE CO INC
% TOM STEPHENS
RT 1 BOX 29
GUYMON, OK 73942-0000

Taxpayer Copy

Breakdown	Mills	Amount
COUNTY GENERAL	10.00	49.66
COUNTY HEALTH	1.60	7.90
COUNTY WIDE 4-MIL	4.00	19.75
SCHOOL DIST GEN.	35.00	172.80
SCHOOL DIST BLDG	5.00	24.69
SCHOOL DIST BLDG	0.85	4.20
TOTALS	56.45	279.00

80 Straight

Real Estate

School Dist	Tax Year	Taxroll Item #	Values
080	2011	15500	
			Gross Assessed 4,937
			Exemptions 0
			Net Assessed 4,937
			Total Tax 279.00
			Total Tax Payments 279.00

DVS

Legal Description:
(160 Acres)
35-05N-14E NE

None Due \$0.00

Retain this portion for your records or when paying in person bring entire statement

05N14E-35-0-00000-000-0000

RITA WISE
TEXAS COUNTY TREASURER

Real Estate
(160 Acres)

School Dist	Tax Year	Taxroll Item #
080	2011	15500

05N14E-35-0-00000-000-0000

RITA WISE
TEXAS COUNTY TREASURER

PO BOX 509
GUYMON, OK 73942
TELEPHONE: (580) 338-7050

35-05N-14E NE

Owner 216488

STEPHENS LAND & CATTLE CO INC
% TOM STEPHENS
RT 1 BOX 29
GUYMON, OK 73942-0000

Enter Address Changes Here

PAID IN FULL

Real Estate
Tax Receipt
(160 Acres)

School Dist	Tax Year	Taxroll Item #
080	2011	15500

Payment Enclosed	
Payments	
Total Tax Due	279.00
Total	279.00
Payment	279.00
Tax Balance Due	

Payment on 1/06/12 with CHECK
on Receipt 12315 for Taxes
STEPHENS LAND & CATTLE
Check# 1825

PAID IN FULL

TRACT 16

Make Checks Payable to:

RITA WISE
TEXAS COUNTY TREASURER

PO BOX 509
GUYMON, OK 73942
TELEPHONE: (580) 338-7050

Parcel ID Number
05N14E-35-0-00000-000-0000

(160 Acres)

35-05N-14E

Owner 216488

STEPHENS LAND & CATTLE CO INC
% TOM STEPHENS
RT 1 BOX 29
GUYMON, OK 73942-0000

Taxpayer Copy

Breakdown	Mills	Amount
COUNTY GENERAL	10.00	46.42
COUNTY HEALTH	1.60	7.43
COUNTY WIDE 4-MIL	4.00	18.56
SCHOOL DIST GEN	35.00	162.44
SCHOOL DIST BLDG	5.00	23.21
SCHOOL DIST BLDG	0.85	3.94
TOTALS	56.45	262.00

80 Straight

Real Estate

School Dist	Tax Year	Taxroll Item #	Values
080	2011	15503	
			Gross Assessed 4,641
			Exemptions 0
			Net Assessed 4,641
			Total Tax 262.00
			Total Tax Payments 262.00

DVS

Legal Description:
(160 Acres)
35-05N-14E SW

None Due \$0.00

Retain this portion for your records or when paying in person bring entire statement

05N14E-35-0-00000-000-0000

RITA WISE
TEXAS COUNTY TREASURER

Real Estate
(160 Acres)

School Dist	Tax Year	Taxroll Item #
080	2011	15503

05N14E-35-0-00000-000-0000

RITA WISE
TEXAS COUNTY TREASURER

PO BOX 509
GUYMON, OK 73942
TELEPHONE: (580) 338-7050

Owner 216488

STEPHENS LAND & CATTLE CO INC
% TOM STEPHENS
RT 1 BOX 29
GUYMON, OK 73942-0000

Enter Address Changes Here

PAID IN FULL

Real Estate
Tax Receipt
(160 Acres)

35-05N-14E SW

PAID IN FULL

School Dist	Tax Year	Taxroll Item #
080	2011	15503

Payment Enclosed	
Payments	
Total Tax Due	262.00
Total	262.00
Payment	262.00
Tax Balance Due	

Payment on 1/06/12 with CHECK
on Receipt 12318 for Taxes
STEPHENS LAND & CATTLE
Check# 1825

TRACT 16

Make Checks Payable to:

RITA WISE
TEXAS COUNTY TREASURER

PO BOX 509
GUYMON, OK 73942
TELEPHONE: (580) 338-7050

Parcel ID Number
05N14E-35-0-00000-000-0000

(160 Acres)

35-05N-14E

Owner 216488

STEPHENS LAND & CATTLE CO INC
% TOM STEPHENS
RT 1 BOX 29
GUYMON, OK 73942-0000

Taxpayer Copy

Breakdown	Mills	Amount
COUNTY GENERAL	10.00	50.12
COUNTY HEALTH	1.60	7.99
COUNTY WIDE 4-MIL	4.00	19.97
SCHOOL DIST GEN.	35.00	174.72
SCHOOL DIST BLDG	5.00	24.96
SCHOOL DIST BLDG	0.85	4.24
TOTALS	56.45	282.00

80 Straight

Real Estate

School Dist	Tax Year	Taxroll Item #	Values
080	2011	15502	
			Gross Assessed 4,992
			Exemptions 0
			Net Assessed 4,992
			Total Tax 282.00
			Total Tax Payments 282.00

DVS

None Due \$0.00

Legal Description:
(160 Acres)
35-05N-14E SE

Retain this portion for your records or when paying in person bring entire statement

05N14E-35-0-00000-000-0000

RITA WISE
TEXAS COUNTY TREASURER

Real Estate
(160 Acres)

School Dist	Tax Year	Taxroll Item #
080	2011	15502

05N14E-35-0-00000-000-0000

RITA WISE
TEXAS COUNTY TREASURER

PO BOX 509
GUYMON, OK 73942
TELEPHONE: (580) 338-7050

PAID IN FULL

Real Estate
Tax Receipt
(160 Acres)

35-05N-14E SE

Owner 216488

STEPHENS LAND & CATTLE CO INC
% TOM STEPHENS
RT 1 BOX 29
GUYMON, OK 73942-0000

Enter Address Changes Here

PAID IN FULL

School Dist	Tax Year	Taxroll Item #
080	2011	15502

Payment Enclosed	
Payments	
Total Tax Due	282.00
Total	282.00
Payment	282.00
Tax Balance Due	

Payment on 1/06/12 with CHECK
on Receipt 12317 for Taxes
STEPHENS LAND & CATTLE
Check# 1825

TRACT 17

Make Checks Payable to:

RITA WISE
TEXAS COUNTY TREASURER

PO BOX 509
GUYMON, OK 73942
TELEPHONE: (580) 338-7050

Parcel ID Number
01N13E-35-0-00000-000-0000

(480 Acres)

35-01N-13E

Owner 103830

STEPHENS, THOMAS A & PHYLLIS
H/W JT
RT 1 BOX 29
GUYMON, OK 73942-0000

Taxpayer Copy

Breakdown	Mills	Amount
COUNTY GENERAL	10.00	128.95
COUNTY HEALTH	1.60	20.64
COUNTY WIDE 4-MIL	4.00	51.61
SCHOOL DIST GEN.	35.00	451.61
SCHOOL DIST BLDG	5.00	64.52
SCHOOL DIST SINK.	14.08	181.67
TOTALS	69.68	899.00

60 Goodwell - Rural

Real Estate

School Dist	Tax Year	Taxroll Item #	Values
060	2011	13865	
			Gross Assessed 12,903
			Exemptions 0
			Net Assessed 12,903
			Total Tax 899.00
			Total Tax Payments 899.00

DVS

None Due **\$0.00**

Legal Description:
(480 Acres)
35-01N-13E S 1/2: NE

Retain this portion for your records or when paying in person bring entire statement

01N13E-35-0-00000-000-0000

RITA WISE
TEXAS COUNTY TREASURER

Real Estate
(480 Acres)

School Dist	Tax Year	Taxroll Item #
060	2011	13865

01N13E-35-0-00000-000-0000

RITA WISE
TEXAS COUNTY TREASURER

PO BOX 509
GUYMON, OK 73942
TELEPHONE: (580) 338-7050

Owner 103830

STEPHENS, THOMAS A & PHYLLIS
H/W JT
RT 1 BOX 29
GUYMON, OK 73942-0000

Enter Address Changes Here

PAID IN FULL

Real Estate
Tax Receipt
(480 Acres)

35-01N-13E S 1/2: NE

PAID IN FULL

School Dist	Tax Year	Taxroll Item #
060	2011	13865

Payment Enclosed	
Payments	
Total Tax Due	899.00
Total	899.00
Payment	899.00
Tax Balance Due	

Payment on 1/06/12 with CHECK
on Receipt 12223 for Taxes
STEPHENS, THOMAS A
Check# 8076

TRACT 17

Make Checks Payable to:

RITA WISE
TEXAS COUNTY TREASURER

PO BOX 509
GUYMON, OK 73942

TELEPHONE: (580) 338-7050

Parcel ID Number
01N13E-35-0-00000-000-0000

(156 Acres)

35-01N-13E

Owner 103830

STEPHENS, THOMAS A & PHYLLIS
H/W JT
RT 1 BOX 29
GUYMON, OK 73942-0000

Taxpayer Copy

Breakdown	Mills	Amount
COUNTY GENERAL	10.00	42.81
COUNTY HEALTH	1.60	6.81
COUNTY WIDE 4-MIL	4.00	17.04
SCHOOL DIST GEN	35.00	149.07
SCHOOL DIST BLDG	5.00	21.30
SCHOOL DIST SINK	14.08	59.97
TOTALS	69.68	297.00

60 Goodwell - Rural

Real Estate

DVS

Legal Description:
(156 Acres)
35-01N-13E NW

School Dist	Tax Year	Taxroll Item #	Values
060	2011	13866	
			Gross Assessed 4,259
			Exemptions 0
			Net Assessed 4,259
			Total Tax 297.00
			Total Tax Payments 297.00

None Due \$0.00

Retain this portion for your records or when paying in person bring entire statement

01N13E-35-0-00000-000-0000

RITA WISE
TEXAS COUNTY TREASURER

Real Estate
(156 Acres)

School Dist	Tax Year	Taxroll Item #
060	2011	13866

01N13E-35-0-00000-000-0000

RITA WISE
TEXAS COUNTY TREASURER

PO BOX 509
GUYMON, OK 73942
TELEPHONE: (580) 338-7050

35-01N-13E NW

Owner 103830

STEPHENS, THOMAS A & PHYLLIS
H/W JT
RT 1 BOX 29
GUYMON, OK 73942-0000

Enter Address Changes Here

PAID IN FULL

Real Estate
Tax Receipt
(156 Acres)

PAID IN FULL

School Dist	Tax Year	Taxroll Item #
060	2011	13866

Payment Enclosed	
Payments	
Total Tax Due	297.00
Total	297.00
Payment	297.00
Tax Balance Due	

Payment on 1/06/12 with CHECK
on Receipt 12224 for Taxes
STEPHENS, THOMAS A
Check# 8076

TRACT 18

Make Checks Payable to:

RITA WISE
TEXAS COUNTY TREASURER

PO BOX 509
GUYMON, OK 73942

TELEPHONE: (580) 338-7050

Parcel ID Number
02N16E-13-0-00000-000-0000

(160 Acres)

13-02N-16E

Owner 216488

STEPHENS LAND & CATTLE CO INC
% TOM STEPHENS
RT 1 BOX 29
GUYMON, OK 73942-0000

Taxpayer Copy

Breakdown	Mills	Amount
COUNTY GENERAL	10.00	49.01
COUNTY HEALTH	1.60	7.86
COUNTY WIDE 4-MIL	4.00	19.66
SCHOOL DIST GEN.	35.00	172.03
SCHOOL DIST BLDG	5.00	24.58
SCHOOL DIST SINK	8.11	39.86
TOTALS	63.71	313.00

8 Guymon Rural

Real Estate

DVS

Legal Description:
(160 Acres)
13-02N-16E NE

School Dist	Tax Year	Taxroll Item #	Values
008	2011	10298	
			Gross Assessed 4,915
			Exemptions 0
			Net Assessed 4,915
			Total Tax 313.00
			Total Tax Payments 313.00

None Due \$0.00

Retain this portion for your records or when paying in person bring entire statement

02N16E-13-0-00000-000-0000

RITA WISE
TEXAS COUNTY TREASURER

Real Estate
(160 Acres)

School Dist	Tax Year	Taxroll Item #
008	2011	10298

02N16E-13-0-00000-000-0000

RITA WISE
TEXAS COUNTY TREASURER

PO BOX 509
GUYMON, OK 73942
TELEPHONE: (580) 338-7050

13-02N-16E NE

Owner 216488

STEPHENS LAND & CATTLE CO INC
% TOM STEPHENS
RT 1 BOX 29
GUYMON, OK 73942-0000

Enter Address Changes Here

PAID IN FULL

Real Estate
Tax Receipt
(160 Acres)

PAID IN FULL

School Dist	Tax Year	Taxroll Item #
008	2011	10298

Payment Enclosed	
Payments	
Total Tax Due	313.00
Total	313.00
Payment	313.00
Tax Balance Due	

Payment on 1/06/12 with CHECK
on Receipt 12286 for Taxes
STEPHENS LAND & CATTLE
Check# 1825

TRACT 19

Make Checks Payable to:

RITA WISE
TEXAS COUNTY TREASURER

PO BOX 509
GUYMON, OK 73942

TELEPHONE: (580) 338-7050

Parcel ID Number
01N18E-31-0-00000-000-0000

(320 Acres)

31-01N-18E

Owner 216488

STEPHENS LAND & CATTLE CO INC
% TOM STEPHENS
RT 1 BOX 29
GUYMON, OK 73942-0000

Taxpayer Copy

Breakdown	Mills	Amount
COUNTY GENERAL	10.00	76.73
COUNTY HEALTH	1.60	12.21
COUNTY WIDE 4-MIL	4.00	30.54
SCHOOL DIST GEN.	35.00	267.19
SCHOOL DIST BLDG	5.00	38.17
SCHOOL DIST SINK.	5.13	39.16
TOTALS	60.73	464.00

15 Hardesty - Rural

Real Estate

School Dist Tax Year Taxroll Item #
015 2011 11944

	Values
Gross Assessed	7,634
Exemptions	0
Net Assessed	7,634
Total Tax	464.00
Total Tax Payments	464.00

DVS

Legal Description:
(320 Acres)

31-01N-18E N/2

None Due **\$0.00**

Retain this portion for your records or when paying in person bring entire statement

01N18E-31-0-00000-000-0000

RITA WISE
TEXAS COUNTY TREASURER

Real Estate
(320 Acres)

School Dist Tax Year Taxroll Item #
015 2011 11944

01N18E-31-0-00000-000-0000

RITA WISE
TEXAS COUNTY TREASURER

PO BOX 509
GUYMON, OK 73942
TELEPHONE: (580) 338-7050

Owner 216488

STEPHENS LAND & CATTLE CO INC
% TOM STEPHENS
RT 1 BOX 29
GUYMON, OK 73942-0000

Enter Address Changes Here

PAID IN FULL

Real Estate
Tax Receipt
(320 Acres)

31-01N-18E N/2

PAID IN FULL

School Dist Tax Year Taxroll Item #
015 2011 11944

Payment Enclosed	
Payments	
Total Tax Due	464.00
Total	464.00
Payment	464.00
Tax Balance Due	

Payment on 1/06/12 with CHECK
on Receipt 12303 for Taxes
STEPHENS LAND & CATTLE
Check# 1825

TRACT 19

Make Checks Payable to:

RITA WISE
TEXAS COUNTY TREASURER

PO BOX 509
GUYMON, OK 73942
TELEPHONE: (580) 338-7050

Parcel ID Number
01N18E-31-0-00000-000-0000

(160 Acres)

31-01N-18E

Owner 216488

STEPHENS LAND & CATTLE CO INC
% TOM STEPHENS
RT 1 BOX 29
GUYMON, OK 73942-0000

Taxpayer Copy

Breakdown	Mills	Amount
COUNTY GENERAL	10.00	15.37
COUNTY HEALTH	1.60	2.48
COUNTY WIDE 4-MIL	4.00	6.20
SCHOOL DIST GEN	35.00	54.25
SCHOOL DIST BLDG	5.00	7.75
SCHOOL DIST SINK	5.13	7.95
TOTALS	60.73	94.00

15 Hardesty - Rural

Real Estate

School Dist	Tax Year	Taxroll Item #
015	2011	11946

	Values
Gross Assessed	1,550
Exemptions	0
Net Assessed	1,550
Total Tax	94.00
Total Tax Payments	94.00

DVS

Legal Description:
(160 Acres)
31-01N-18E SE

None Due \$0.00

Retain this portion for your records or when paying in person bring entire statement

01N18E-31-0-00000-000-0000

RITA WISE
TEXAS COUNTY TREASURER

Real Estate
(160 Acres)

School Dist	Tax Year	Taxroll Item #
015	2011	11946

01N18E-31-0-00000-000-0000

RITA WISE
TEXAS COUNTY TREASURER

PO BOX 509
GUYMON, OK 73942
TELEPHONE: (580) 338-7050

Owner 216488

STEPHENS LAND & CATTLE CO INC
% TOM STEPHENS
RT 1 BOX 29
GUYMON, OK 73942-0000

Enter Address Changes Here

PAID IN FULL

Real Estate
Tax Receipt
(160 Acres)

31-01N-18E SE

PAID IN FULL

School Dist	Tax Year	Taxroll Item #
015	2011	11946

Payment Enclosed

Payments	
Total Tax Due	94.00

Total 94.00

Payment 94.00

Tax Balance Due

Payment on 1/06/12 with CHECK
on Receipt 12304 for Taxes
STEPHENS LAND & CATTLE
Check# 1825

TRACT 19

Make Checks Payable to:

RITA WISE
TEXAS COUNTY TREASURER

PO BOX 509
GUYMON, OK 73942
TELEPHONE: (580) 338-7050

Parcel ID Number
01N18E-31-0-00000-000-0000

(160 Acres)

31-01N-18E

Owner 216488

STEPHENS LAND & CATTLE CO INC
% TOM STEPHENS
RT 1 BOX 29
GUYMON, OK 73942-0000

Taxpayer Copy

Breakdown	Mills	Amount
COUNTY GENERAL	10.00	17.92
COUNTY HEALTH	1.60	2.90
COUNTY WIDE 4-MIL	4.00	7.26
SCHOOL DIST GEN.	35.00	63.53
SCHOOL DIST BLDG	5.00	9.08
SCHOOL DIST SINK	5.13	9.31
TOTALS	60.73	110.00

15 Hardesty - Rural

Real Estate

School Dist	Tax Year	Taxroll Item #
015	2011	11947

	Values
Gross Assessed	1,815
Exemptions	0
Net Assessed	1,815
Total Tax	110.00
Total Tax Payments	110.00

DVS

None Due \$0.00

Legal Description:
(160 Acres)
31-01N-18E SW

Retain this portion for your records or when paying in person bring entire statement

01N18E-31-0-00000-000-0000

RITA WISE
TEXAS COUNTY TREASURER

Real Estate
(160 Acres)

School Dist	Tax Year	Taxroll Item #
015	2011	11947

01N18E-31-0-00000-000-0000

RITA WISE
TEXAS COUNTY TREASURER

PO BOX 509
GUYMON, OK 73942
TELEPHONE: (580) 338-7050

Owner 216488

STEPHENS LAND & CATTLE CO INC
% TOM STEPHENS
RT 1 BOX 29
GUYMON, OK 73942-0000

Enter Address Changes Here

PAID IN FULL

Real Estate
Tax Receipt

(160 Acres)

31-01N-18E SW

School Dist	Tax Year	Taxroll Item #
015	2011	11947

Payment Enclosed	
Payments	
Total Tax Due	110.00
Total	110.00
Payment	110.00
Tax Balance Due	

Payment on 1/06/12 with CHECK
on Receipt 12305 for Taxes
STEPHENS LAND & CATTLE
Check# 1825

PAID IN FULL

TRACT 20

Make Checks Payable to:

RITA WISE
TEXAS COUNTY TREASURER

PO BOX 509
GUYMON, OK 73942
TELEPHONE: (580) 338-7050

Parcel ID Number
01N18E-30-0-00000-000-0000

(160 Acres)

30-01N-18E

Owner 216488

STEPHENS LAND & CATTLE CO INC
% TOM STEPHENS
RT 1 BOX 29
GUYMON, OK 73942-0000

Taxpayer Copy

Breakdown	Mills	Amount
COUNTY GENERAL	10.00	18.99
COUNTY HEALTH	1.60	3.09
COUNTY WIDE 4-MIL	4.00	7.73
SCHOOL DIST GEN.	35.00	67.62
SCHOOL DIST BLDG	5.00	9.66
SCHOOL DIST SINK	5.13	9.91
TOTALS	60.73	117.00

15 Hardesty - Rural

Real Estate

DVS

Legal Description:
(160 Acres)
30-01N-18E SE

School Dist	Tax Year	Taxroll Item #	Values
015	2011	11941	
			Gross Assessed 1,932
			Exemptions 0
			Net Assessed 1,932
			Total Tax 117.00
			Total Tax Payments 117.00

None Due \$0.00

Retain this portion for your records or when paying in person bring entire statement

01N18E-30-0-00000-000-0000

RITA WISE
TEXAS COUNTY TREASURER

Real Estate
(160 Acres)

School Dist	Tax Year	Taxroll Item #
015	2011	11941

01N18E-30-0-00000-000-0000

RITA WISE
TEXAS COUNTY TREASURER

PO BOX 509
GUYMON, OK 73942
TELEPHONE: (580) 338-7050

30-01N-18E SE

Owner 216488

STEPHENS LAND & CATTLE CO INC
% TOM STEPHENS
RT 1 BOX 29
GUYMON, OK 73942-0000

Enter Address Changes Here

PAID IN FULL

Real Estate
Tax Receipt
(160 Acres)

PAID IN FULL

School Dist	Tax Year	Taxroll Item #
015	2011	11941

Payment Enclosed	
Payments	
Total Tax Due	117.00
Total	117.00
Payment	117.00
Tax Balance Due	

Payment on 1/06/12 with CHECK
on Receipt 12302 for Taxes
STEPHENS LAND & CATTLE
Check# 1825

Tract 1-all, 2-N¹/₂, 3-S¹/₂, 6-All
 Direct Payment for 2012: \$9,949

FSA-156 EZ

Oklahoma
 Texas
 Report ID: FSA-156EZ

U.S. Department of Agriculture
 Farm Service Agency
Abbreviated 156 Farm Record

FARM: 6631
 Prepared: 6/8/12 11:51 AM
 Crop Year: 2012
 Page: 10 of 16

Tract Number: 4505 Description SSE 20-4-12; S 22-4-12; All 29-4-12; NNW 32-4-12

FAV/WR
 History
 N

BIA Range Unit Number:

HEL Status: HEL: conservation system is being actively applied

Wetland Status: Wetland determinations not complete

WL Violations: None

Farmland	Cropland	DCP Cropland	WBP	WRP/EWP	CRP Cropland	GRP
1120.0	1071.5	1071.5	0.0	0.0	0.0	
State Conservation	Other Conservation	Effective DCP Cropland	Double Cropped	NAP	MPL/FWP	
0.0	0.0	1071.5	0.0	0.0	0.0	

Crop	Base Acreage	Direct Yield	CC Yield	CRP Reduction	CRP Pending	CRP Yield	CCC-505 CRP Reduction
WHEAT	923.7	22	22	0.0	0.0	0	0.0
GRAIN SORGHUM	147.8	22	22	0.0	0.0	0	0.0
Total Base Acres:	1071.5						

Owners: STEPHENS LAND & CATTLE CO INC

Tract 2-S¹/₂, No CRP
 Direct Payment for 2012: \$726

Oklahoma
 Texas
 Report ID: FSA-156EZ

U.S. Department of Agriculture
 Farm Service Agency
Abbreviated 156 Farm Record

Prepared: 6/8/12 11:51 AM
 Crop Year: 2012
 Page: 9 of 16

Tract Number: 4278 Description SNW 32-4-12

FAV/WR
 History
 N

BIA Range Unit Number:

HEL Status: HEL: conservation system is being actively applied

Wetland Status: Wetland determinations not complete

WL Violations: None

Farmland	Cropland	DCP Cropland	WBP	WRP/EWP	CRP Cropland	GRP
80.0	79.0	79.0	0.0	0.0	0.0	0.0
State Conservation	Other Conservation	Effective DCP Cropland	Double Cropped	NAP	MPL/FWP	
0.0	0.0	79.0	0.0	0.0	0.0	

Crop	Base Acreage	Direct Yield	CC Yield	CRP Reduction	CRP Pending	CRP Yield	CCC-505 CRP Reduction
WHEAT	65.8	22	22	0.0	0.0	0	0.0
GRAIN SORGHUM	13.2	22	22	0.0	0.0	0	0.0
Total Base Acres:	79.0						

Owners: STEPHENS LAND & CATTLE CO INC

Other Producers: BILL G BRESSLER
 T & V FARMS LLC

P & V FARMS LLC

**Tract 3-N½, No CRP
Direct Payment for 2012: \$718**

Oklahoma
Texas
Report ID: FSA-156EZ

U.S. Department of Agriculture
Farm Service Agency
Abbreviated 156 Farm Record

FARM: 6631
Prepared: 6/8/12 11:51 AM
Crop Year: 2012
Page: 11 of 16

Tract Number: 4839 Description NSE 20-4-12
BIA Range Unit Number:
HEL Status: HEL: conservation system is being actively applied
Wetland Status: Wetland determinations not complete
WL Violations: None

FAV/WR
History
N

Farmland	Cropland	DCP Cropland	WBP	WRP/EWP	CRP Cropland	GRP
80.0	77.3	77.3	0.0	0.0	0.0	0.0
State Conservation	Other Conservation	Effective DCP Cropland	Double Cropped	NAP	MPL/FWP	
0.0	0.0	77.3	0.0	0.0	0.0	

Crop	Base Acreage	Direct Yield	CC Yield	CRP Reduction	CRP Pending	CRP Yield	CCC-505 CRP Reduction
WHEAT	66.6	22	22	0.0	0.0	0	0.0
GRAIN SORGHUM	10.7	22	22	0.0	0.0	0	0.0
Total Base Acres:	77.3						

Owners: STEPHENS LAND & CATTLE CO INC
Other Producers: BILL G BRESSLER
T & V FARMS LLC

P & V FARMS LLC

**Tract 4, No CRP
Direct Payment for 2012: \$5,756**

Oklahoma
Texas
Report ID: FSA-156EZ

U.S. Department of Agriculture
Farm Service Agency
Abbreviated 156 Farm Record

FARM: 6631
Prepared: 6/8/12 11:51 AM
Crop Year: 2012
Page: 12 of 16

Tract Number: 4841 Description All 28-4-12
BIA Range Unit Number:
HEL Status: HEL: conservation system is being actively applied
Wetland Status: Wetland determinations not complete
WL Violations: None

FAV/WR
History
N

Farmland	Cropland	DCP Cropland	WBP	WRP/EWP	CRP Cropland	GRP
640.0	622.0	622.0	0.0	0.0	0.0	0.0
State Conservation	Other Conservation	Effective DCP Cropland	Double Cropped	NAP	MPL/FWP	
0.0	0.0	622.0	0.0	0.0	0.0	

Crop	Base Acreage	Direct Yield	CC Yield	CRP Reduction	CRP Pending	CRP Yield	CCC-505 CRP Reduction
WHEAT	529.9	22	22	0.0	0.0	0	0.0
GRAIN SORGHUM	92.1	22	22	0.0	0.0	0	0.0
Total Base Acres:	622.0						

Owners: STEPHENS LAND & CATTLE CO INC
Other Producers: BILL G BRESSLER
T & V FARMS LLC

P & V FARMS LLC

Tract 5 & 10, No CRP Direct Payment for 2012: \$8,772

Tract Number: 4504 Description S 21-4-12; All 25-4-12

BIA Range Unit Number:

HEL Status: HEL: conservation system is being actively applied

Wetland Status: Wetland determinations not complete

WL Violations: None

FAV/WR
History
N

Farmland	Cropland	DCP Cropland	WBP	WRP/EWP	CRP Cropland	GRP
960.0	928.4	928.4	0.0	0.0	0.0	0.0
State Conservation	Other Conservation	Effective DCP Cropland	Double Cropped	NAP	MPL/FWP	
0.0	0.0	928.4	0.0	0.0	0.0	

Crop	Base Acreage	Direct Yield	CC Yield	CRP Reduction	CRP Pending	CRP Yield	CCC-505 CRP Reduction
WHEAT	858.1	22	22	0.0	0.0	0	0.0
GRAIN SORGHUM	65.4	22	22	0.0	0.0	0	0.0
Total Base Acres:	923.5						

Owners: STEPHENS LAND & CATTLE CO INC

Other Producers: BILL G BRESSLER
T & V FARMS LLC

P & V FARMS LLC

Tracts 7 & 8, No CRP Direct Payment for 2012: \$8,898

Tract Number: 4506 Description All 26-4-12; E 27-4-12

BIA Range Unit Number:

HEL Status: HEL: conservation system is being actively applied

Wetland Status: Tract contains a wetland or farmed wetland

WL Violations: None

FAV/WR
History
N

Farmland	Cropland	DCP Cropland	WBP	WRP/EWP	CRP Cropland	GRP
960.0	944.4	944.4	0.0	0.0	0.0	0.0
State Conservation	Other Conservation	Effective DCP Cropland	Double Cropped	NAP	MPL/FWP	
0.0	0.0	944.4	0.0	0.0	0.0	

Crop	Base Acreage	Direct Yield	CC Yield	CRP Reduction	CRP Pending	CRP Yield	CCC-505 CRP Reduction
WHEAT	870.3	22	22	0.0	0.0	0	0.0
GRAIN SORGHUM	66.4	22	22	0.0	0.0	0	0.0
Total Base Acres:	936.7						

Owners: STEPHENS LAND & CATTLE CO INC

Other Producers: BILL G BRESSLER
T & V FARMS LLC

P & V FARMS LLC

Tract 9, No CRP
Direct Payment for 2012: \$2,789

Tract Number: 4840 Description S 23-4-12
 BIA Range Unit Number:
 HEL Status: HEL: conservation system is being actively applied
 Wetland Status: Wetland determinations not complete
 WL Violations: None

FAV/WR
 History
 N

Farmland	Cropland	DCP Cropland	WBP	WRP/EWP	CRP Cropland	GRP
320.0	299.5	299.5	0.0	0.0	0.0	0.0
State Conservation	Other Conservation	Effective DCP Cropland	Double Cropped	NAP	MPL/FWP	
0.0	0.0	299.5	0.0	0.0	0.0	

Crop	Base Acreage	Direct Yield	CC Yield	CRP Reduction	CRP Pending	CRP Yield	CCC-505 CRP Reduction
WHEAT	260.7	22	22	0.0	0.0	0	0.0
GRAIN SORGHUM	38.8	22	22	0.0	0.0	0	0.0
Total Base Acres:	299.5						

Owners: STEPHENS LAND & CATTLE CO INC
 Other Producers: BILL G BRESSLER P & V FARMS LLC
 T & V FARMS LLC

Tract 11, No CRP
Direct Payment for 2012: \$1,357

Oklahoma U.S. Department of Agriculture
 Texas Farm Service Agency
 Report ID: FSA-156EZ Abbreviated 156 Farm Record

FARM: 6631
 Prepared: 6/8/12 11:51 AM
 Crop Year: 2012
 Page: 8 of 16

Tract Number: 4197 Description SE 35-4-12
 BIA Range Unit Number:
 HEL Status: HEL: conservation system is being actively applied
 Wetland Status: Wetland determinations not complete
 WL Violations: None

FAV/WR
 History
 N

Farmland	Cropland	DCP Cropland	WBP	WRP/EWP	CRP Cropland	GRP
160.0	146.5	146.5	0.0	0.0	0.0	0.0
State Conservation	Other Conservation	Effective DCP Cropland	Double Cropped	NAP	MPL/FWP	
0.0	0.0	146.5	0.0	0.0	0.0	

Crop	Base Acreage	Direct Yield	CC Yield	CRP Reduction	CRP Pending	CRP Yield	CCC-505 CRP Reduction
WHEAT	125.4	22	22	0.0	0.0	0	0.0
GRAIN SORGHUM	21.1	22	22	0.0	0.0	0	0.0
Total Base Acres:	146.5						

Owners: STEPHENS LAND & CATTLE CO INC
 Other Producers: BILL G BRESSLER P & V FARMS LLC
 T & V FARMS LLC

Tract 11, No CRP Direct Payment for 2012: \$1,075

Tract Number: 4196 Description SW 35-4-12
 BIA Range Unit Number:
 HEL Status: HEL: conservation system is being actively applied
 Wetland Status: Wetland determinations not complete
 WL Violations: None

FAV/WR
History
N

Farmland	Cropland	DCP Cropland	WBP	WRP/EWP	CRP Cropland	GRP
160.0	117.2	117.2	0.0	0.0	0.0	0.0
State Conservation	Other Conservation	Effective DCP Cropland	Double Cropped	NAP	MPL/FWP	
0.0	0.0	117.2	0.0	0.0	0.0	

Crop	Base Acreage	Direct Yield	CC Yield	CRP Reduction	CRP Pending	CRP Yield	CCC-505 CRP Reduction
WHEAT	97.0	22	22	0.0	0.0	0	0.0
GRAIN SORGHUM	20.2	22	22	0.0	0.0	0	0.0
Total Base Acres:	117.2						

Owners: STEPHENS LAND & CATTLE CO INC
 Other Producers: BILL G BRESSLER
 T & V FARMS LLC

P & V FARMS LLC

Tract 12 & Part of Tract 13 No CRP

Tract Number: 4200 Description N, SW 3-3-13; W 10-3-13
 BIA Range Unit Number:
 HEL Status: HEL: conservation system is being actively applied
 Wetland Status: Wetland determinations not complete
 WL Violations: None

FAV/WR
History
N

Farmland	Cropland	DCP Cropland	WBP	WRP/EWP	CRP Cropland	GRP
800.0	212.3	212.3	0.0	0.0	0.0	0.0
State Conservation	Other Conservation	Effective DCP Cropland	Double Cropped	NAP	MPL/FWP	
0.0	0.0	212.3	0.0	0.0	0.0	

Owners: STEPHENS TRUST ONE
 Other Producers: BILL G BRESSLER
 T & V FARMS LLC

P & V FARMS LLC

**Tract 14, No CRP
Direct Payment for 2012: \$1,652**

Tract Number: 2257 Description SW 29-5-14
 BIA Range Unit Number:
 HEL Status: HEL: conservation system is being actively applied
 Wetland Status: Wetland determinations not complete
 WL Violations: None

FAV/WR
History
N

Farmland	Cropland	DCP Cropland	WBP	WRP/EWP	CRP Cropland	GRP
160.0	155.8	155.8	0.0	0.0	0.0	0.0
State Conservation	Other Conservation	Effective DCP Cropland	Double Cropped	NAP	MPL/FWP	
0.0	0.0	155.8	0.0	0.0	0.0	

Crop	Base Acreage	Direct Yield	CC Yield	CRP Reduction	CRP Pending	CRP Yield	CCC-505 CRP Reduction
WHEAT	155.8	24	24	0.0	0.0	0	0.0
Total Base Acres:	155.8						

**Tract 15, CRP Contract
• 297.9 Acres Expires 2022
- Annual Payment: \$10,685**

Oklahoma
Texas
Report ID: FSA-156EZ

U.S. Department of Agriculture
Farm Service Agency
Abbreviated 156 Farm Record

FARM: 6631
Prepared: 6/8/12 11:51 AM
Crop Year: 2012
Page: 6 of 16

Tract Number: 3385 Description S 18-5-14
 BIA Range Unit Number:
 HEL Status: HEL: conservation system is being actively applied
 Wetland Status: Tract does not contain a wetland
 WL Violations: None

FAV/WR
History
N

Farmland	Cropland	DCP Cropland	WBP	WRP/EWP	CRP Cropland	GRP
320.0	297.9	297.9	0.0	0.0	0.0	0.0
State Conservation	Other Conservation	Effective DCP Cropland	Double Cropped	NAP	MPL/FWP	
0.0	0.0	297.9	0.0	0.0	0.0	

Crop	Base Acreage	Direct Yield	CC Yield	CRP Reduction	CRP Pending	CRP Yield	CCC-505 CRP Reduction
GRAIN SORGHUM	142.6	62	62	0.0	0.0	0	0.0
BARLEY	6.5	24	24	0.0	0.0	0	0.0
Total Base Acres:	149.1						

Owners: STEPHENS LAND & CATTLE CO INC
 Other Producers: BILL G BRESSLER
 P & V FARMS LLC

THOMAS A STEPHENS
T & V FARMS LLC

Part of Tract 16

Oklahoma
Texas
Report ID: FSA-156EZ

U.S. Department of Agriculture
Farm Service Agency
Abbreviated 156 Farm Record

FARM: 6631
Prepared: 6/8/12 11:51 AM
Crop Year: 2012
Page: 16 of 16

Tract Number: 6350 Description S 26; N; SE 35-5-14

FAV/WR
History
N

BIA Range Unit Number:

HEL Status: HEL: conservation system is being actively applied

Wetland Status: Wetland determinations not complete

WL Violations: None

Farmland	Cropland	DCP Cropland	WBP	WRP/EWP	CRP Cropland	GRP
800.0	742.0	742.0	0.0	0.0	742.0	0.0
State Conservation	Other Conservation	Effective DCP Cropland	Double Cropped	NAP	MPL/FWP	
0.0	0.0	0.0	0.0	0.0	0.0	

Crop	Base Acreage	Direct Yield	CC Yield	CRP Reduction	CRP Pending	CRP Yield	CCC-505 CRP Reduction
WHEAT	0.0	0	0	0.0	0.0	0	433.0
GRAIN SORGHUM	0.0	0	0	0.0	0.0	0	37.4

Owners: STEPHENS LAND & CATTLE CO INC
Other Producers: BILL G BRESSLER
P & V FARMS LLC

THOMAS A STEPHENS
T & V FARMS LLC

Tract 16, 2 CRP Contracts

- 471.3 Acres Expires 2020
- Annual Payment: \$15,552
- 158.4 Acres Expires 2020
- Annual Payment: \$5,544

Oklahoma
Texas
Report ID: FSA-156EZ

U.S. Department of Agriculture
Farm Service Agency
Abbreviated 156 Farm Record

FARM: 6631
Prepared: 6/8/12 11:51 AM
Crop Year: 2012
Page: 5 of 16

Owners: STEPHENS LAND & CATTLE CO INC
Other Producers: BILL G BRESSLER
T & V FARMS LLC

P & V FARMS LLC

Tract Number: 2960 Description SW 35-5-14

FAV/WR
History
N

BIA Range Unit Number:

HEL Status: HEL: conservation system is being actively applied

Wetland Status: Tract does not contain a wetland

WL Violations: None

Farmland	Cropland	DCP Cropland	WBP	WRP/EWP	CRP Cropland	GRP
160.0	158.4	158.4	0.0	0.0	158.4	0.0
State Conservation	Other Conservation	Effective DCP Cropland	Double Cropped	NAP	MPL/FWP	
0.0	0.0	0.0	0.0	0.0	0.0	

Owners: STEPHENS LAND & CATTLE CO INC
Other Producers: BILL G BRESSLER
P & V FARMS LLC

THOMAS A STEPHENS
T & V FARMS LLC

Tract 17, CRP Expires 2012

Tract Number: 125 Description All 3D-1-13

BIA Range Unit Number:

HEL Status: HEL: conservation system is being actively applied

Wetland Status: Tract does not contain a wetland

WL Violations: None

Farmland	Cropland	DCP Cropland	WBP	WRP/EWP	CRP Cropland	GRP	
640.0	620.9	620.9	0.0	0.0	620.9	0.0	
State Conservation	Other Conservation	Effective DCP Cropland	Double Cropped	NAP	MPL/FWP		
0.0	0.0	0.0	0.0	0.0	0.0		
Crop	Base Acreage	Direct Yield	CC Yield	CRP Reduction	CRP Pending	CRP Yield	CCC-505 CRP Reduction
WHEAT	0.0	0	0	0.0	0.0	0	96.2

Owners: PHYLLIS STEPHENS

THOMAS A STEPHENS

Other Producers: BILL G BRESSLER
T & V FARMS LLC

P & V FARMS LLC

Tract 17

Oklahoma
Texas
Report ID: FSA-156EZ

U.S. Department of Agriculture
Farm Service Agency
Abbreviated 156 Farm Record

FARM: 6631
Prepared: 6/8/12 11:51 AM
Crop Year: 2012
Page: 1 of 16

Operator Name	Farm Identifier	Recon Number
S & M FARMS	DIV 6410	2008 40139 73

Farms Associated with Operator:
1311, 5750, 6093, 6629, 7071

CRP Contract Number(s): 1568B , 2198B , 3025A , 3026A , 5298 , 5375 , 5376

Farmland	Cropland	DCP Cropland	WBP	WRP/EWP	CRP Cropland	GRP	Farm Status	Number of Tracts
15138.7	8801.4	8801.4	0.0	0.0	1731.9	0.0	Active	31
State Conservation	Other Conservation	Effective DCP Cropland	Double Cropped	NAP	MPL/FWP		FAV/WR History	ACRE Election
0.0	0.0	7069.5	0.0	0.0	0.0		N	2009

Crop	Base Acreage	CRP Reduction	CRP Pending	Direct Yield	CC Yield	CCC-505 CRP Reduction
WHEAT	5222.1	0.0	0.0	25	25	625.4
CORN	61.0	0.0	0.0	138	138	0.0
GRAIN SORGHUM	868.5	0.0	0.0	42	42	37.4
BARLEY	6.5	0.0	0.0	24	24	0.0
Total Base Acres:	6158.1					

Tract 18

BIA Range Unit Number:

HEL Status: HEL: conservation system is being actively applied

Wetland Status: Wetland determinations not complete

WL Violations: None

FAV/WR
History

N

Farmland	Cropland	DCP Cropland	WBP	WRP/EWP	CRP Cropland	GRP
160.0	106.2	106.2	0.0	0.0	0.0	0.0
State Conservation	Other Conservation	Effective DCP Cropland	Double Cropped	NAP	MPL/FWP	
0.0	0.0	106.2	0.0	0.0	0.0	

Owners: STEPHENS LAND & CATTLE CO INC

Other Producers: BILL G BRESSLER
T & V FARMS LLC

P & V FARMS LLC

Tract 18, No CRP Direct Payment for 2012: \$1,305

Oklahoma
Texas
Report ID: FSA-156EZ

U.S. Department of Agriculture
Farm Service Agency
Abbreviated 156 Farm Record

FARM: 6631
Prepared: 6/8/12 11:51 AM
Crop Year: 2012
Page: 3 of 16

Tract Number: 852 Description NE 13-2-16

BIA Range Unit Number:

HEL Status: HEL: conservation system is being actively applied

Wetland Status: Wetland determinations not complete

WL Violations: None

FAV/WR
History

N

Farmland	Cropland	DCP Cropland	WBP	WRP/EWP	CRP Cropland	GRP
160.0	158.2	158.2	0.0	0.0	0.0	0.0
State Conservation	Other Conservation	Effective DCP Cropland	Double Cropped	NAP	MPL/FWP	
0.0	0.0	158.2	0.0	0.0	0.0	

Crop	Base Acreage	Direct Yield	CC Yield	CRP Reduction	CRP Pending	CRP Yield	CCC-505 CRP Reduction
WHEAT	108.1	24	24	0.0	0.0	0	0.0
GRAIN SORGHUM	26.6	20	20	0.0	0.0	0	0.0
Total Base Acres:	134.7						

Owners: STEPHENS LAND & CATTLE CO INC

Other Producers: BILL G BRESSLER
T & V FARMS LLC

P & V FARMS LLC

Tract 19, Direct Payment: \$1,279 2 CRP Contracts

- 70.3 Acres Expires 2017
- Annual Payment: \$2,179
- 26 Acres Expires 2017
- Annual Payment: \$806

U.S. Department of Agriculture
Farm Service Agency
Abbreviated 156 Farm Record

FARM: 6631
Prepared: 6/8/12 11:51 AM
Crop Year: 2012
Page: 7 of 16

Tract Number: 3830 Description NE, S 31-1-18

BIA Range Unit Number:

HEL Status: HEL: conservation system is being actively applied

Wetland Status: Wetland determinations not complete

WL Violations: None

FAV/WR
History
N

Farmland	Cropland	DCP Cropland	WBP	WRP/EWP	CRP Cropland	GRP
480.0	247.4	247.4	0.0	0.0	70.3	0.0
State Conservation	Other Conservation	Effective DCP Cropland	Double Cropped	NAP	MPL/FWP	
0.0	0.0	177.1	0.0	0.0	0.0	

Crop	Base Acreage	Direct Yield	CC Yield	CRP Reduction	CRP Pending	CRP Yield	CCC-505 CRP Reduction
WHEAT	119.9	21	21	0.0	0.0	0	0.0
GRAIN SORGHUM	29.3	19	19	0.0	0.0	0	0.0
Total Base Acres:	149.2						

Owners: STEPHENS LAND & CATTLE CO INC

Other Producers: BILL G BRESSLER
P & V FARMS LLC

THOMAS A STEPHENS
T & V FARMS LLC

Tract 19 Direct Payment for 2012: \$219

Tract Number: 5405 Description NW 31-1-18

BIA Range Unit Number:

HEL Status: HEL: conservation system is being actively applied

Wetland Status: Wetland determinations not complete

WL Violations: None

FAV/WR
History
N

Farmland	Cropland	DCP Cropland	WBP	WRP/EWP	CRP Cropland	GRP
160.0	60.3	60.3	0.0	0.0	26.0	0.0
State Conservation	Other Conservation	Effective DCP Cropland	Double Cropped	NAP	MPL/FWP	
0.0	0.0	34.3	0.0	0.0	0.0	

Crop	Base Acreage	Direct Yield	CC Yield	CRP Reduction	CRP Pending	CRP Yield	CCC-505 CRP Reduction
WHEAT	22.6	22	22	0.0	0.0	0	0.0
GRAIN SORGHUM	1.1	21	21	0.0	0.0	0	0.0
Total Base Acres:	23.7						

Owners: STEPHENS LAND & CATTLE CO INC

Other Producers: BILL G BRESSLER
P & V FARMS LLC

THOMAS A STEPHENS
T & V FARMS LLC

Tract 20

2 CRP Contracts

- 82.7 Acres Expires 2019
- Annual Payment: \$2,385
- 55.4 Acres Expires 2022
- Annual Payment: \$1,385

WL Violations: None

Farmland	Cropland	DCP Cropland	WBP	WRP/EWP	CRP Cropland	GRP	
160.0	138.1	138.1	0.0	0.0	138.1	0.0	
State Conservation	Other Conservation	Effective DCP Cropland	Double Cropped	NAP	MPL/FWP		
0.0	0.0	0.0	0.0	0.0	0.0		
Crop	Base Acreage	Direct Yield	CC Yield	CRP Reduction	CRP Pending	CRP Yield	CCC-505 CRP Reduction
WHEAT	0.0	0	0	0.0	0.0	0	61.9

Owners: STEPHENS LAND & CATTLE CO INC

Other Producers: THOMAS A STEPHENS
T & V FARMS LLC

P & V FARMS LLC

Tract 20

Oklahoma
Texas
Report ID: FSA-156EZ

U.S. Department of Agriculture
Farm Service Agency
Abbreviated 156 Farm Record

FARM: 2058
Prepared: 6/8/12 11:49 AM
Crop Year: 2012
Page: 1 of 2

Operator Name: SHORB RANCH LLC
Farm Identifier: H 525
Recon Number:

Farms Associated with Operator:
1989, 6749

CRP Contract Number(s): 1704F, 1803F, 3106A

Farmland	Cropland	DCP Cropland	WBP	WRP/EWP	CRP Cropland	GRP	Farm Status	Number of Tracts
320.0	280.2	280.2	0.0	0.0	280.2	0.0	Active	2
State Conservation	Other Conservation	Effective DCP Cropland	Double Cropped	NAP	MPL/FWP		FAV/WR History	ACRE Election
0.0	0.0	0.0	0.0	0.0	0.0		N	None

Crop	Base Acreage	CRP Reduction	CRP Pending	Direct Yield	CC Yield	CCC-505 CRP Reduction
WHEAT	0.0	0.0	0.0	0	0	92.9

Tract Number: 3823 Description SE 30-1-18

BIA Range Unit Number:

HEL Status: HEL: conservation system is being actively applied

FAV/WR History
N

LAND AUCTION

Greeley Co. Kansas: Thursday, August 2nd • 10am MT

480 Acres
Offered in 3 Tracts



DIRECTIONS GREELEY CO., KANSAS: From the junction of Hwy 27 and Hwy 96 at Tribune, take Hwy 27 south 3 miles to T Rd, turn east 2 miles to Rd 18, turn south 1 mile to the property.





Tract#	Acres	Legal	Cropland	Grass
1	160	NW ¼ 14-19-40	X - CRP Expires 9/30/2012	X
2	160	SW ¼ 14-19-40	X - CRP Expires 9/30/2012	X
3	160	SE ¼ 15-19-40	X - Expired CRP	X



KANSAS FSA CRP CONTRACT

GREELEY CO. KANSAS
 TRACTS 1 & 2 CRP CONTRACT
 EXP. 2012
 ANNUAL: 11,353

04/05/2012 08:57 500385855

TOM STEPHENS

PAGE 06

04/11/2012 09:17 620-370

TRIBUNE USDA FS

PAGE 05

This form is available electronically.

CRP-1 U.S. DEPARTMENT OF AGRICULTURE
 (03-26-04) Conservation Credit Corporation

CONSERVATION RESERVE PROGRAM CONTRACT

NOTE: This contract requires the following information to Part 1, 207-179. This authority allows for the collection of information from the farmer and operator provided by the Payment Reduction Act of 1995. The time required to complete this contract is estimated to be 30 minutes. It is advised that you complete this contract, including the time for reviewing this contract, reviewing the terms and conditions, and maintaining the data needed, and completing any other required information.

7. COUNTY OFFICE ADDRESS (Include Zip Code)
 Greeley County FSA Office
 PO Box 706
 Tribune, KS 67155

1. ST. & CO CODE & ADMI LOCATION
 20-071-B

3. CONTRACT NUMBER
 6500

5. FARM NUMBER
 4478

3. OFFER (Select one)
 GENERAL
 ENVIRONMENTAL PRIORITY

2. SIGNUP NUMBER
 1

4. ADDRESS FOR ENROLLMENT
 304-2

6. TRACT NUMBER(S)
 104

5. CONTRACT PERIOD
 FROM: 04/01/2012 TO: 03/31/2012
 04/01/2012 03/31/2012

8. TELEPHONE NUMBER (Include Area Code): 620-376-4332

THIS CONTRACT is made in accordance with the Conservation Credit Corporation (referred to as "CCC") and the undersigned operator, operator (who may be referred to as "the Participant"). The Participant agrees to place the eligible acreage into the Conservation Reserve Program ("CRP") or other use as determined by the CCC for the contract period from the date the documents are signed by the CCC. The Participant also agrees to implement on such designated acreage the Conservation Plan developed for such acreage and approved by the CCC and the Participant. Additionally, the Participant and CCC agree to comply with the terms and conditions contained in this Contract, including the Appendix to this Contract, entitled Appendix to CRP-1, Conservation Reserve Program Contract (referred to as "Appendix"). By signing below, the Participant acknowledges that the Participant has read and understands the terms and conditions of this contract and in this Form CRP-1 and in the Appendix and any additional forms. BY SIGNING THIS CONTRACT, PARTICIPANTS ACKNOWLEDGE RECEIPT OF THE FOLLOWING FORMS: CRP-1; CRP-1 Appendix on 1 copy of documents for CRP-2 or CRP-2C, if applicable and, if applicable, CRP-2.

10A. Rental Fee Payment \$ 22.00

B. Annual Contract Payment \$ 11353

C. First Year Payment \$

(Item 10C applicable only to continuous signup when the first year payment is provided.)

11. Identification of CRP Land (See Page 2 for additional tracts)

A. Tract No.	B. Field No.	C. Program No.	D. Acres	E. Total Estimated Cost/Share
794	1	CRP1	16.3	

12. PARTICIPANTS

A(1) PARTICIPANT'S NAME AND ADDRESS (Zip Code):	(2) SHARE	(3) SOCIAL SECURITY NUMBER	(4) SIGNATURE	DATE (MM-DD-YYYY)
Stephan Kruse RR 3 Box 172 Guyton, OR 97030-0172	100 %		<i>Thomas A. Stephens</i>	4-11-12
B(1) PARTICIPANT'S NAME AND ADDRESS (Zip Code):	(2) SHARE	(3) SOCIAL SECURITY NUMBER	(4) SIGNATURE	DATE (MM-DD-YYYY)
C(1) PARTICIPANT'S NAME AND ADDRESS (Zip Code):	(2) SHARE	(3) SOCIAL SECURITY NUMBER	(4) SIGNATURE	DATE (MM-DD-YYYY)

13. CCC USE ONLY - Payments according to the terms are approved.

A. SIGNATURE OF CCC REPRESENTATIVE: *Gary Schmidt*

B. DATE (MM-DD-YYYY): 5/8/12

NOTE: This contract requires information in accordance with the Privacy Act of 1974 (5 USC 552a) and the Payment Reduction Act of 1995 (Pub. L. 104-190). This authority for reporting the farmer's information is the Food Security Act of 1985 (Pub. L. 99-198), as amended and the Farm Security and Rural Reformation Act of 2002 (Pub. L. 107-171) and regulations promulgated at 7 CFR Part 1415 and the Internal Revenue Code (26 USC 6105). The information provided by the farmer for CCC to consider and process the offer to enroll in Conservation Reserve Program Contract to assist in determining eligibility, and to assist in the development of the contract. Furnishing this information is voluntary. Failure to furnish the requested information will result in determination of ineligibility for contract enrollment and other financial assistance administered by USDA agency. This information may be provided to other agencies, IRS, Department of Justice and Federal Law Enforcement agencies, and may be used in a court of law or administrative tribunal. The provisions of criminal and civil laws, including 18 USC 865, 257, 371, 644, 1033, 1034, 1035, 1036, 1037, and 31 USC 3721, may be applicable to the information provided. RETURN THIS COMPLETED FORM TO YOUR COUNTY FSA OFFICE.

The U.S. Department of Agriculture (USDA) prohibits discrimination in all its programs and activities on the basis of race, color, national origin, sex, age, disability, and where applicable, sex, marital status, parental status, religion, sexual orientation, genetic information, political beliefs, reprisal, or because all other individual characteristics derived from any public assistance program. (Not all prohibited bases apply to all programs.) Persons with disabilities who require other means of communication (Braille, large print, audiotape, etc.) should contact USDA TARGET Center at (800) 725-2269 (voice and TDD). To file a complaint of discrimination, write to: USDA, Director, Office of Civil Rights, 1400 Independence Avenue, S.W., Washington, D.C. 20250-4470, or call (800) 768-2272 (voice) or (202) 734-3991 (TDD). USDA is an equal opportunity provider and employer.

Original - County Office Copy Owner's Copy Operator's Copy

RECEIVED
 APR 11 2012
 GREELEY COUNTY FSA OFFICE

KANSAS FSA MAPS & 156 EZ

TRACTS 1 & 2

Kansas
Greeley
Report ID: FSA-156EZ

U.S. Department of Agriculture
Farm Service Agency
Abbreviated 156 Farm Record

FARM: 4478
Prepared: 4/23/12 9:16 AM
Crop Year: 2012
Page: 1 of 1

Operator Name: STEPHENS TRUST ONE
Farm Identifier: Division of 268
Recon Number: 2011 20071 110
Farms Associated with Operator: 4479

CRP Contract Number(s): 660C

Farmland	Cropland	DCP Cropland	WBP	WRP/EWP	CRP Cropland	GRP	Farm Status	Number of Tracts
316.2	316.2	316.2	0.0	0.0	316.2	0.0	Active	1
State Conservation	Other Conservation	Effective DCP Cropland	Double Cropped	NAP	MPL/FWP		FAV/WR History	ACRE Election
0.0	0.0	0.0	0.0	0.0	0.0		N	None

Crop	Base Acreage	CRP Reduction	CRP Pending	Direct Yield	CC Yield	CCC-505 CRP Reduction
WHEAT	0.0	0.0	0.0	0	0	156.3
GRAIN SORGHUM	0.0	0.0	0.0	0	0	38.3


Remarks/Explanation OPERATOR CHANGE

Tract Number: 794 Description J11 W/2 14-19-40
BIA Range Unit Number:
HEL Status: HEL: conservation system is being actively applied
Wetland Status: Tract does not contain a wetland
WL Violations: None
FAV/WR History: N

Farmland	Cropland	DCP Cropland	WBP	WRP/EWP	CRP Cropland	GRP
316.2	316.2	316.2	0.0	0.0	316.2	0.0
State Conservation	Other Conservation	Effective DCP Cropland	Double Cropped	NAP	MPL/FWP	
0.0	0.0	0.0	0.0	0.0	0.0	

Crop	Base Acreage	Direct Yield	CC Yield	CRP Reduction	CRP Pending	CRP Yield	CCC-505 CRP Reduction
WHEAT	0.0	0	0	0.0	0.0	0	156.3
GRAIN SORGHUM	0.0	0	0	0.0	0.0	0	38.3

Owners: STEPHENS TRUST ONE
Other Producers: None



United States Department of Agriculture
Farm Service Agency

S & M FAMRS

April 18, 2011

PLSS: 14_19_40
Farm: 268

Greeley County
1:9,000



Disclaimer: Wetland identifiers do not represent the size, shape or specific determination of the area. Refer to your original determination (CPA-026 and attached maps) for exact wetland boundaries and determinations, or contact NRCS.

FOR CROP REPORTING 2011

TRACTS 1 & 2

GREELEY CO. KANSAS
TRACT 3

FARM: 4479

Kansas
 Greeley
 Report ID: FSA-156EZ

U.S. Department of Agriculture
 Farm Service Agency
 Abbreviated 156 Farm Record

Prepared: 6/2/11 3:54 PM
 Crop Year: 2011
 Page: 1 of 1

Operator Name S & M FARMS	Farm Identifier Division of 268	Recon Number 2011 20071 110
-------------------------------------	---	---------------------------------------

Farms Associated with Operator:
None

CRP Contract Number(s): None

Farmland	Cropland	DCP Cropland	WBP	WRP/EWP	CRP Cropland	GRP	Farm Status	Number of Tracts
159.7	158.3	158.3	0.0	0.0	0.0	0.0	Active	1
State Conservation	Other Conservation	Effective DCP Cropland	Double Cropped	NAP	MPL/FWP		FAV/WR History	ACRE Election
0.0	0.0	158.3	0.0	0.0	0.0		N	None

Crop	Base Acreage	CRP Reduction	CRP Pending	Direct Yield	CC Yield	CCC-505 CRP Reduction
WHEAT	78.9	0.0	0.0	27	27	0.0
GRAIN SORGHUM	19.4	0.0	0.0	30	30	0.0
Total Base Acres:	98.3					

Tract Number: 795 **Description:** J11 SE 15-19-40 **FAV/WR History:** N

BIA Range Unit Number:

HEL Status: HEL: conservation system is being actively applied

Wetland Status: Tract does not contain a wetland


WL Violations: None

Farmland	Cropland	DCP Cropland	WBP	WRP/EWP	CRP Cropland	GRP
159.7	158.3	158.3	0.0	0.0	0.0	0.0
State Conservation	Other Conservation	Effective DCP Cropland	Double Cropped	NAP	MPL/FWP	
0.0	0.0	158.3	0.0	0.0	0.0	

Crop	Base Acreage	Direct Yield	CC Yield	CRP Reduction	CRP Pending	CRP Yield	CCC-505 CRP Reduction
WHEAT	78.9	27	27	0.0	0.0	0	0.0
GRAIN SORGHUM	19.4	30	30	0.0	0.0	0	0.0
Total Base Acres:	98.3						

Owners: STEPHENS TRUST ONE

Other Producers: ~~ANDREW CLAWSON ESTATE~~ *removed*



United States Department of Agriculture
Farm Service Agency

S & M FARMS

April 18, 2011

PLSS: 15_19_40
Farm: 268

Greeley County

1:8,398



Disclaimer: Wetland identifiers do not represent the size, shape or specific determination of the area. Refer to your original determination (CPA-026 and attached maps) for exact wetland boundaries and determinations, or contact NRCS.

KANSAS 2011 TAXES

GREELEY CO. KANSAS TRACTS 1 & 2

172.1 TX1436: Tax Receipt Inquiry

File System Edit View Macros Tools Functions Keyboard Window Help

Interest thru 06/12/2012

Yr 2011 Stmt 6644 R/E 1961400000020000000 Loan Co
 STEPHENS, THOMAS A & PHYLLIS TRUST #1 S14 , T19 , R40W , ACRES 320.0 , W/2
 RT 3 BOX 172
 GUYMON OK 73942

Mineral Acres: 320 GWM Acres:
 Acreage: 320.00

T/U	010	City/Twp	10	Sub Div:				USD	200
Levy	189.898	Sec: 14	Twp 19	Rng: 40W	Lot			BiK:	
Land:	3816	Impr		00000	67879				
Typ	Rec Num	Date	Tax	Int/Fee					
CUR *	01 001261	11/22/2011	724.65						

Gen Tax 724.65
 Specials: _____
 Total Tax 724.65
 ADV Paid _____
 Rec To-Dt: 724.65
 Balance _____
 Int To-Dt _____
 Fees _____
 Total Due: _____

Continue

OK

Printed by Distribution File

GREELEY CO. KANSAS KANSAS TRACT 3

2011 Taxes

172.1 TX1436: Tax Receipt Inquiry

File System Edit View Macros Tools Functions Keyboard Window Help

Interest thru 06/12/2012

Yr 2011 Stmt 6643 R/E 195150000000300000000 Loan Co
 STEPHENS, THOMAS A & PHYLLIS TRUST #1 S15 , T19 , R40W , ACRES 159.0 , SE/4
 RT 3 BOX 172
 GUYMON OK 73942

Mineral Acres: 160 GWM Acres:
 Acreage: 159.00

T/U	010	City/Twp	10	Sub Div:				USD	200
Levy	189.898	Sec: 15	Twp 19	Rng: 40W	Lot			BiK:	
Land:	1923	Impr		00000	67879				
Typ	Rec Num	Date	Tax	Int/Fee					
CUR *	01 001262	11/22/2011	365.18						

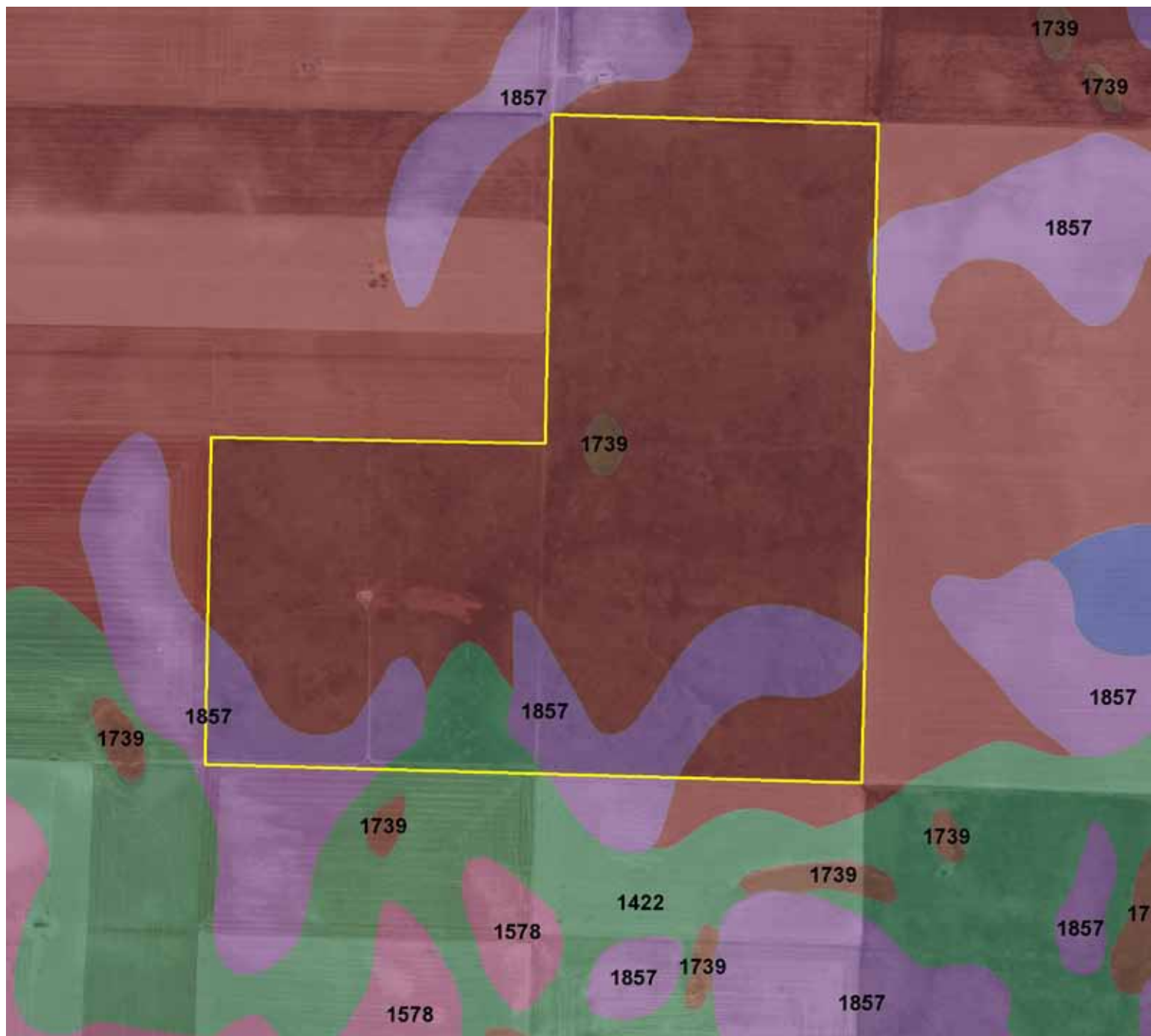
Gen Tax 365.18
 Specials: _____
 Total Tax 365.18
 ADV Paid _____
 Rec To-Dt: 365.18
 Balance _____
 Int To-Dt _____
 Fees _____
 Total Due: _____

Continue

OK

Printed by Distribution File

KANSAS SOIL MAP



Code	Soil Description	Acres	Percent of field	Non-Irr Class	Irr Class	Corn Irrigated	Grain sorghum	Grain sorghum Irrigated	Corn silage Irrigated	Winter wheat	Winter wheat Irrigated	Alfalfa hay Irrigated
1761	Richfield silt loam, 0 to 1 percent slopes	393.2	82.0%	IIIc	I	180	35	130		28	50	6
1857	Ulysses silt loam, 1 to 3 percent slopes	68	14.2%	IIIe	Ile	130	26	110	17	22	50	5
1422	Goshen silt loam, rarely flooded	15.6	3.3%	IIIc	Ile	120	35	100		35	70	5
1739	Pleasant clay loam, 0 to 1 percent slopes	2.7	0.6%	IVw			32			25		
Weighted Average						170	33.7	125.5	2.4	27.4	50.4	5.8

LAND AUCTION

TEXAS CO., OKLAHOMA

GREELEY CO. KANSAS

8,153 Acres
Offered in 20 Tracts

**8,633
Acres**

480 Acres
Offered in 3 Tracts

4,160 CONTIGUOUS ACRES IN THE HEART OF THE PANHANDLE



 **SCHRADER**
Real Estate and Auction Company, Inc.

800-451-2709

www.schraderauction.com