

The Gardens on Fort Lowell

Tucson, Arizona

Auction

16± Acre Oasis Under the
Catalina Mountains

**INFORMATION
BOOKLET**

Tuesday, May 13th • 5pm

Auction Held Onsite

• ***An Irreplaceable Natural Oasis:***

A Breathtaking 16± Acre Estate with Towering Aleppo Pines, Eucalyptus,
& Rare Mature Flora, Creating an Unmatched Setting in Tucson.

• ***Prime Development & Repurposing Opportunity:*** Potential for Luxury Estates, Boutique Retreats,
Wellness Sanctuaries, or Exclusive Residential Communities.

• ***Elegant 6,815 Sq. Ft. French Provincial Residence:*** A Timeless Architectural Masterpiece, Featuring
Grand Living Spaces, Private Suites, & Historic Charm.

• ***Versatile 4,366 Sq. Ft. Former Museum & Clubhouse:*** Perfect for Event Spaces, Community Hubs, or
Creative Redevelopment Projects.

• ***Extensive Irrigation System:*** A Well-Maintained, High-Capacity System Sustaining the Estate's Lush Gardens
& Tree Canopy.

• ***Grandfathered Water Rights:*** 6.0 Acre-Foot of Type 2 Water Rights Plus 62.5 Acre-Foot of Irrigation Rights
A Priceless Resource in Arizona's Desert Climate.

DISCLAIMER:

This information booklet includes information obtained or derived from third-party sources. Although believed to be accurate and from reliable sources, such information is subject to verification and is not intended as a substitute for a prospective buyer's independent review and investigation of the property. Prospective buyers are responsible for completing their own due diligence.

THIS PROPERTY IS OFFERED "AS IS, WHERE IS". NO WARRANTY OR REPRESENTATION, STATED OR IMPLIED, IS MADE CONCERNING THE PROPERTY. Without limiting the foregoing, Owner and Auction Company and their respective agents and representatives, assume no liability for (and disclaim any and all promises, representations and warranties with respect to) the information and reports contained herein.



SCHRADER REAL ESTATE AND AUCTION COMPANY, INC.
950 N Liberty Dr, Columbia City, IN 46725
260-244-7606 • 800-451-2709
www.SchraderAuction.com

TERMS & CONDITIONS:

PROCEDURE: The property will be offered as a single tract & will be sold in the manner resulting in the highest total sale price.

BUYER'S PREMIUM: The contract purchase price will include a Buyer's Premium equal to 4% of the bid amount.

DOWN PAYMENT: 10% of the total contract purchase price will be due as a down payment on the day of auction, with the balance due in cash at closing. The down payment may be made in the form of cashier's check, personal check, or corporate check. **YOUR BIDDING IS NOT CONDITIONAL UPON FINANCING, SO BE SURE YOU HAVE ARRANGED FINANCING, IF NEEDED, & ARE CAPABLE OF PAYING CASH AT CLOSING.**

APPROVAL OF BID PRICES: The successful bidder will be required to enter into a purchase agreement at the auction site immediately following the close of the auction. The auction bids are subject to the acceptance or rejection by the Seller.

DEED: Seller shall be obligated only to convey a merchantable title by Special Warranty Deed.

EVIDENCE OF TITLE; TITLE INSURANCE: Sellers shall furnish at Seller's expense an updated title insurance commitment disclosing fee simple title to the real estate in the name of Sellers (free & clear of any material encumbrance that does not constitute a Permitted Exception) as of a date after the Auction & prior to closing, subject to all standard requirements, conditions & exceptions & subject to the Permitted Exceptions. If Buyer elects to purchase a standard coverage owner's title insurance policy in accordance with

such commitment, the cost of the owner's title insurance shall be charged to Buyer; provided, however, Seller shall give Buyer a credit at closing against the purchase price equal to one-half (1/2) of the amount charged to Buyer for the owner's title insurance, including the premium & any title service charges. The cost of any lender's title insurance shall be charged to Buyer.

CLOSING: The closing shall take place 45 days after the auction or as soon thereafter as applicable closing documents are completed by Seller.

POSSESSION: Possession shall be at closing.

REAL ESTATE TAXES: Real Estate taxes shall be prorated to the date of closing.

MINERALS: The sale of the Property will include the minerals currently owned by Seller (if any). However, no promise, warranty or representation will be made as to the existence or value of any minerals or the nature or extent of Seller's interest therein.

ACREAGE & DIMENSIONS: All acreages, dimensions & square footages are approximate & have been estimated based on current legal descriptions, property tax records and/or aerial photos. Any corrections, additions, or deletions will be made known prior to the auction.

WATER RIGHTS: All references to water rights have been based on information derived from the Arizona Department of Water Resources (ADWR). Buyers are encouraged to contact ADWR and/or engage legal counsel to fully understand Arizona Water Rights & Water Law.

PERMITTED USES/ZONING: Buyers are encouraged to thoroughly review the Tucson Unified Development Code & contact the Tucson Department of

Planning & Development Services to address any questions regarding specific permitted uses, zoning and/or subdivision matters.

AGENCY: Schrader Real Estate and Auction Company, Inc. & their representatives are exclusive agents of the Seller.

DISCLAIMER & ABSENCE OF WARRANTIES: All information contained in this brochure & all related materials are subject to the terms & conditions outlined in the Purchase Agreement. The property is being sold on an "AS IS, WHERE IS" basis, & no warranty or representation, either expressed or implied, concerning the property is made by the Seller or the Auction Company. All sketches & dimensions in the brochure are approximate. Each potential bidder is responsible for conducting his or her own independent inspections, investigations, inquiries, & due diligence concerning the property. The information contained in this brochure is subject to verification by all parties relying on it. No liability for its accuracy, errors, or omissions is assumed by the Seller or the Auction Company. Conduct of the auction & increments of bidding are at the direction & discretion of the Auctioneer. The Seller & Selling Agents reserve the right to preclude any person from bidding if there is any question as to the person's credentials, fitness, etc. All decisions of the Auctioneer are final. **ANY ANNOUNCEMENTS MADE THE DAY OF THE SALE TAKE PRECEDENCE OVER PRINTED MATERIAL OR ANY OTHER ORAL STATEMENTS MADE.**

NEW DATE, CORRECTIONS & CHANGES: Please arrive prior to scheduled auction time to inspect any changes or additions to the property information.

Auction Manager: Brent Wellings Real Estate Broker #BR716178000
Email: brent@schraderauction.com

BOOKLET INDEX

• REGISTRATION FORMS	PAGE 4
• LOCATION & TRACT MAPS	PAGE 9
• SURVEY	PAGE 13
• TOPOGRAPHIC MAP	PAGE 15
• FLOOD MAP	PAGE 17
• GRANDFATHERED IRRIGATION RIGHTS WATER REPORT	PAGE 19
• TYPE 2 WATER RIGHTS REPORT	PAGE 133
• 2024 ANNUAL WATER WITHDRAWAL & USE REPORT	PAGE 153
• TAX STATEMENT	PAGE 161
• PROPERTY RECORD CARD	PAGE 163
• COMMITMENT FOR TITLE INSURANCE	PAGE 167
• PHOTOS	PAGE 193



REGISTRATION FORMS

BIDDER PRE-REGISTRATION FORM

TUESDAY, MAY 13, 2025
16± ACRES – TUCSON, ARIZONA

For pre-registration, this form must be received at Schrader Real Estate and Auction Company, Inc.,
P.O. Box 508, Columbia City, IN, 46725,
Email to auctions@schraderauction.com or brent@schraderauction.com,
no later than Tuesday, May 6, 2025.
Otherwise, registration available onsite prior to the auction.

BIDDER INFORMATION

(FOR OFFICE USE ONLY)

Name _____

Bidder # _____

Address _____

City/State/Zip _____

Telephone: (Res) _____ (Office) _____

My Interest is in Tract or Tracts # _____

BANKING INFORMATION

Check to be drawn on: (Bank Name) _____

City, State, Zip: _____

Contact: _____ Phone No: _____

HOW DID YOU HEAR ABOUT THIS AUCTION?

Brochure Newspaper Signs Internet Radio TV Friend

Other _____

WOULD YOU LIKE TO BE NOTIFIED OF FUTURE AUCTIONS?

Regular Mail E-Mail E-Mail address: _____

Tillable Pasture Ranch Timber Recreational Building Sites

What states are you interested in? _____

Note: If you will be bidding for a partnership, corporation or other entity, you must bring documentation with you to the auction which authorizes you to bid and sign a Purchase Agreement on behalf of that entity.

I hereby agree to comply with terms of this sale including, but not limited to, paying all applicable buyer's premiums, and signing and performing in accordance with the contract if I am the successful bidder. Schrader Real Estate and Auction Company, Inc. represents the Seller in this transaction.

Signature: _____ Date: _____

Online Auction Bidder Registration
16± Acres • Tucson, Arizona
Tuesday, May 13, 2025

This form and deposit are only required if you cannot attend the auction and wish to bid remotely through our online bidding system.

This registration form is for the auction listed above only. The person signing this form is personally responsible for any bids placed on the auction site, whether bidding on behalf of their personal account or on behalf of a corporation or other third party. If you are bidding on behalf of a third party, you are responsible for obtaining the necessary documentation authorizing you to bid on behalf of the third party. Schrader Real Estate and Auction Co., Inc. will look to the herein registered bidder for performance on any bid placed on this auction if you are the successful high bidder.

As the registered bidder, I hereby agree to the following statements:

1. My name and physical address is as follows:

My phone number is: _____
2. I have received the Real Estate Bidder’s Package for the auction being held on Tuesday, May 13, 2025 at 5:00 PM (MST).
3. I have read the information contained in the Real Estate Bidder’s Package as mailed to me or by reading the documents on the website (www.schraderauction.com) and understand what I have read.
4. I hereby agree to comply with all terms of this sale, including paying all applicable buyer’s premiums, and signing and performing in accordance with the Real Estate Purchase Agreement if I am the successful bidder.
5. I understand that Schrader Real Estate and Auction Co., Inc. represent the Seller in this transaction.
6. I am placing a deposit with Schrader Real Estate and Auction Co., Inc. Escrow in the amount of \$ _____. I understand that the maximum bid or combination of bids I place may not exceed an amount equal to ten times the amount of my deposit. My deposit is being conveyed herewith in the form of a cashier’s check payable to Schrader Real Estate and Auction, Co., Inc. Escrow or via wire transfer to the escrow account of Schrader Real Estate and Auction, Co., Inc. per the instructions below. I understand that my deposit money will be returned in full via wire transfer on the next business day if I am not the successful high bidder on any tract or combination of tracts.

Schrader Real Estate & Auction Company, Inc.
950 North Liberty Drive / P.O. Box 508, Columbia City, IN 46725
Phone 260-244-7606; Fax 260-244-4431; email: auctions@schraderauction.com

For wire instructions please call 1-800-451-2709.

7. My bank routing number is _____ and bank account number is _____.
(This for return of your deposit money). My bank name, address and phone number is:

8. **TECHNOLOGY DISCLAIMER:** Schrader Real Estate and Auction Co., Inc., its affiliates, partners and vendors, make no warranty or guarantee that the online bidding system will function as designed on the day of sale. Technical problems can and sometimes do occur. If a technical problem occurs and you are not able to place your bid during the live auction, Schrader Real Estate and Auction Co., Inc., its affiliates, partners and vendors will not be held liable or responsible for any claim of loss, whether actual or potential, as a result of the technical failure. I acknowledge that I am accepting this offer to place bids during a live outcry auction over the Internet *in lieu of actually attending the auction* as a personal convenience to me.
9. This document and your deposit money must be received in the office of Schrader Real Estate & Auction Co., Inc. by **4:00 PM, Tuesday, March 6, 2025**. Send your deposit and return this form via email to: **auctions@schraderauction.com** or **brent@schraderauction.com**.

I understand and agree to the above statements.

Registered Bidder's signature

Date

Printed Name

This document must be completed in full.

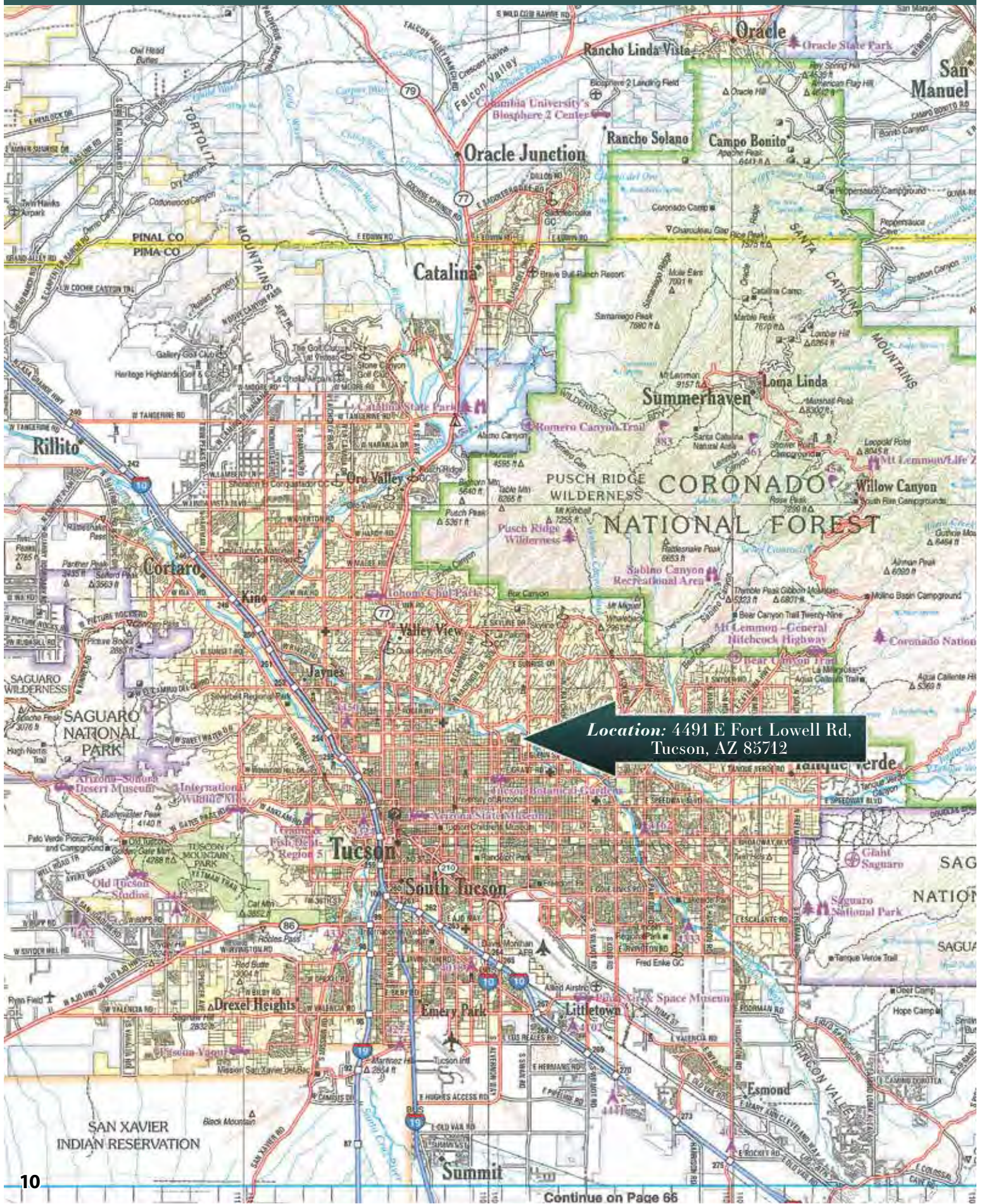
Upon receipt of this completed form and your deposit money, you will be sent a bidder number and password via e-mail. Please confirm your e-mail address below:

E-mail address of registered bidder: _____

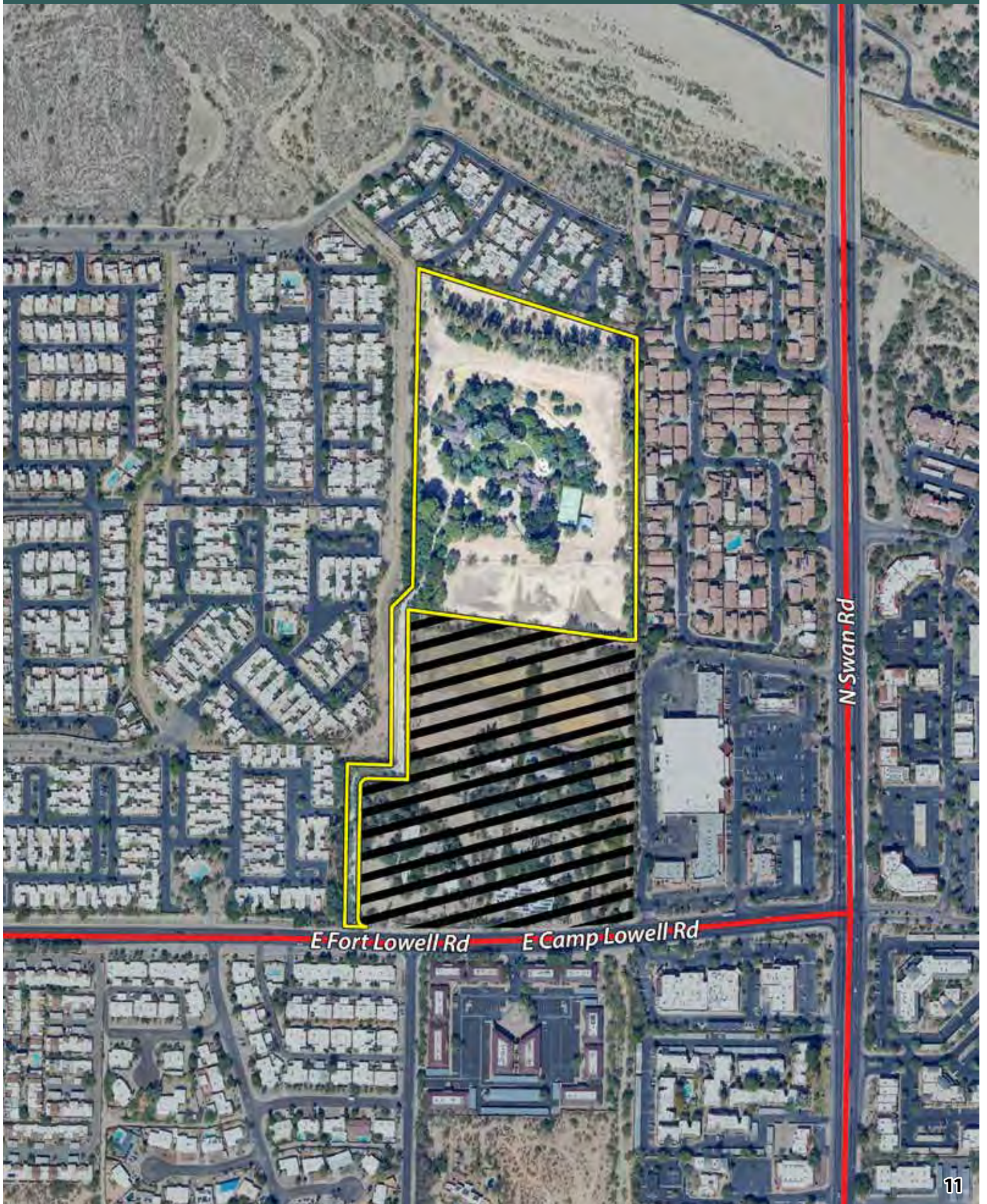
Thank you for your cooperation. We hope your online bidding experience is satisfying and convenient. If you have any comments or suggestions, please send them to: kevin@schraderauction.com or call Kevin Jordan at 260-244-7606.

LOCATION & TRACT MAPS

LOCATION MAP



TRACT MAP



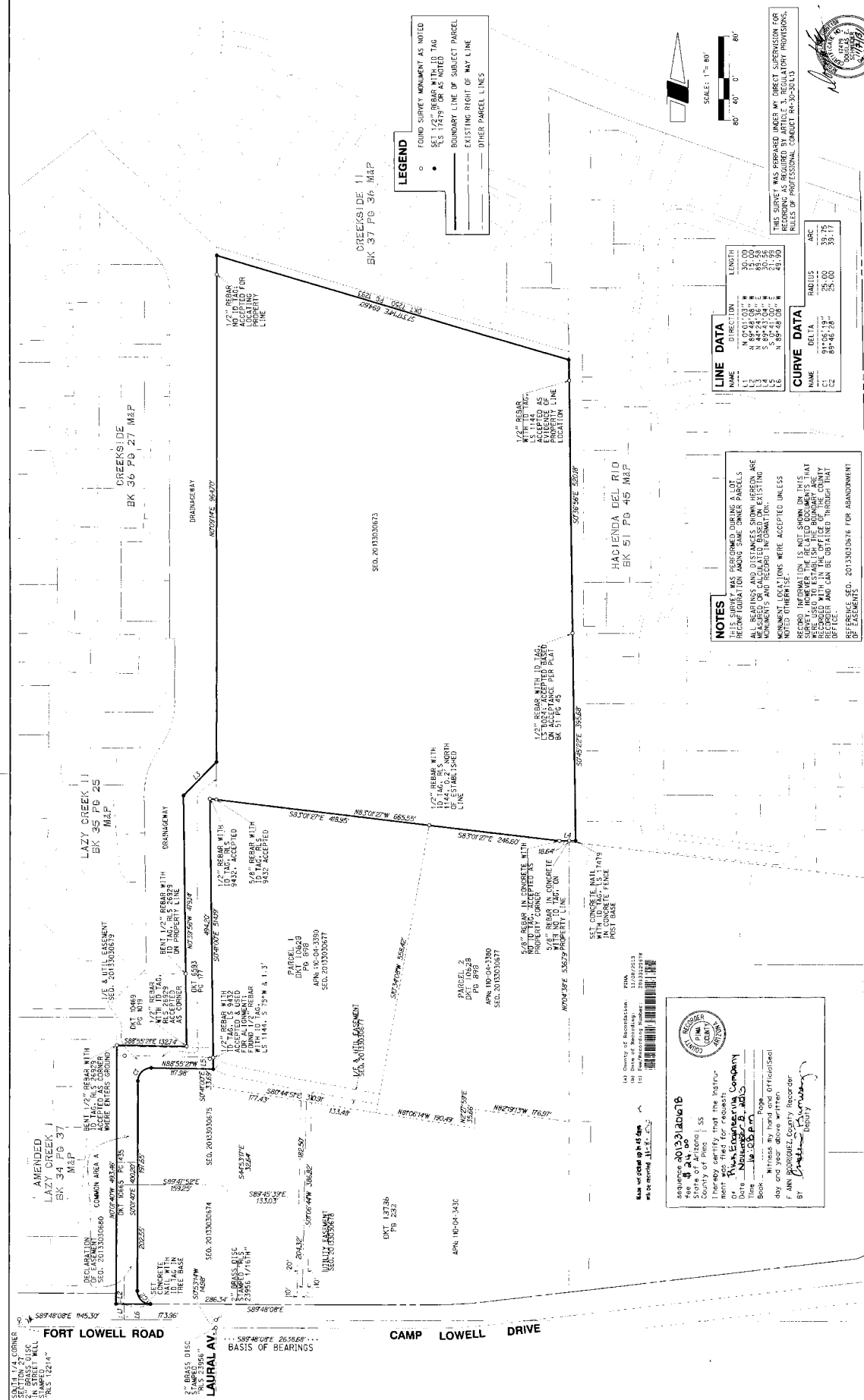
E Fort Lowell Rd E Camp Lowell Rd

N Swan Rd

SURVEY

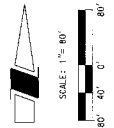
SURVEY

SEQUENCE # 201301067B



LEGEND

- FOUND SURVEY MONUMENT AS NOTED
- 5/8" REBAR WITH ID TAG AS NOTED TAG
- 5/8" 1/2" BRASS OR BK AS NOTED
- BOUNDARY LINE OF SUBJECT PARCEL
- - - EXISTING RIGHT OF WAY LINE
- OTHER PARCEL LINES



THIS SURVEY WAS PREPARED UNDER MY DIRECT SUPERVISION FOR THE PURPOSES OF THE PROFESSIONAL CONDUCT RULES OF THE BOARD OF PROFESSIONAL ENGINEERS AND SURVEYORS OF THE STATE OF ARIZONA.



LINE DATA

NAME	DIRECTION	LENGTH	ARC
L1	N 0°01'03.1" W	30.00	
L2	N 89°44'08.8" E	15.00	
L3	S 89°43'04.8" W	30.36	
L4	S 89°43'04.8" W	30.36	
L5	N 89°44'08.8" E	15.00	
L6	N 89°44'08.8" E	15.00	

CURVE DATA

NAME	DELTA	RADIUS	ARC
C1	91°06'13"	25.00	33.71
C2	89°46'16"	25.00	33.71

NOTES

THIS SURVEY WAS PERFORMED DURING A LOT RECONFIGURATION AMONG SAME OWNER PARCELS. ALL BEARINGS AND DISTANCES SHOWN HEREIN ARE BASED ON THE 1983 NAD 83 DATUM. MONUMENTS AND RECORD INFORMATION, MONUMENT LOCATIONS WERE ACCEPTED UNLESS NOTED OTHERWISE.

RECORD INFORMATION IS NOT SHOWN UNLESS IT WAS USED TO ESTABLISH THE BOUNDARY AND WAS OBTAINED THROUGH THAT OFFICE.

REFERENCE: SEC. 201301067B FOR ABANDONMENT OF REFERENCE MONUMENTS.

143 County of Maricopa
 144 State of Arizona
 145
 146
 147
 148
 149
 150
 151
 152
 153
 154
 155
 156
 157
 158
 159
 160
 161
 162
 163
 164
 165
 166
 167
 168
 169
 170
 171
 172
 173
 174
 175
 176
 177
 178
 179
 180
 181
 182
 183
 184
 185
 186
 187
 188
 189
 190
 191
 192
 193
 194
 195
 196
 197
 198
 199
 200

201
 202
 203
 204
 205
 206
 207
 208
 209
 210
 211
 212
 213
 214
 215
 216
 217
 218
 219
 220
 221
 222
 223
 224
 225
 226
 227
 228
 229
 230
 231
 232
 233
 234
 235
 236
 237
 238
 239
 240
 241
 242
 243
 244
 245
 246
 247
 248
 249
 250

251
 252
 253
 254
 255
 256
 257
 258
 259
 260
 261
 262
 263
 264
 265
 266
 267
 268
 269
 270
 271
 272
 273
 274
 275
 276
 277
 278
 279
 280
 281
 282
 283
 284
 285
 286
 287
 288
 289
 290
 291
 292
 293
 294
 295
 296
 297
 298
 299
 300

301
 302
 303
 304
 305
 306
 307
 308
 309
 310
 311
 312
 313
 314
 315
 316
 317
 318
 319
 320
 321
 322
 323
 324
 325
 326
 327
 328
 329
 330
 331
 332
 333
 334
 335
 336
 337
 338
 339
 340
 341
 342
 343
 344
 345
 346
 347
 348
 349
 350
 351
 352
 353
 354
 355
 356
 357
 358
 359
 360
 361
 362
 363
 364
 365
 366
 367
 368
 369
 370
 371
 372
 373
 374
 375
 376
 377
 378
 379
 380
 381
 382
 383
 384
 385
 386
 387
 388
 389
 390
 391
 392
 393
 394
 395
 396
 397
 398
 399
 400

401
 402
 403
 404
 405
 406
 407
 408
 409
 410
 411
 412
 413
 414
 415
 416
 417
 418
 419
 420
 421
 422
 423
 424
 425
 426
 427
 428
 429
 430
 431
 432
 433
 434
 435
 436
 437
 438
 439
 440
 441
 442
 443
 444
 445
 446
 447
 448
 449
 450
 451
 452
 453
 454
 455
 456
 457
 458
 459
 460
 461
 462
 463
 464
 465
 466
 467
 468
 469
 470
 471
 472
 473
 474
 475
 476
 477
 478
 479
 480
 481
 482
 483
 484
 485
 486
 487
 488
 489
 490
 491
 492
 493
 494
 495
 496
 497
 498
 499
 500

RECORD OF SURVEY FOR

ARNELL PARCEL

SECTION 27
T16N R09E
R15S 23595

SHEET 1 OF 1

SEQUENCE # 201301067B

TOPOGRAPHIC MAP

TOPOGRAPHIC MAP



Source: USGS 10 meter dem

Interval(ft): 3.0

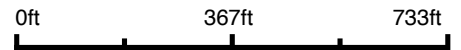
Min: 2,401.1

Max: 2,412.1

Range: 11.0

Average: 2,406.5

Standard Deviation: 1.08 ft



2/27/2025

27-13S-14E
Pima County
Arizona

Boundary Center: 32° 16' 4.61, -110° 53' 45.38

Maps Provided By:



© AgriData, Inc. 2023

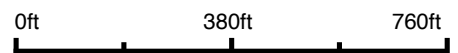
www.AgriDataInc.com

FLOOD MAP

FLOOD MAP



Map Center: 32° 16' 4.61, -110° 53' 45.38



27-13S-14E
Pima County
Arizona



Maps Provided By:
surety
CUSTOMIZED ONLINE MAPPING
© AgriData, Inc. 2023 www.AgriDataInc.com

2/27/2025

**GRANDFATHERED
IRRIGATION RIGHTS
WATER REPORT
FLOOD MAP**

WATER REPORT FLOOD MAP

ARIZONA DEPARTMENT OF WATER RESOURCES Tucson Active Management Area

400 W. Congress, Suite 518 • Tucson, Arizona 85701-1375
Telephone (520) 770-3800 • Fax (520) 628-6759



Janet Napolitano
Governor

Herb Guenther
Director

June 9, 2003

58-160065.0001

ARNELL PATRICIA C
4491 E FT LOWELL RD
TUCSON, AZ 85712

Dear Irrigation Grandfathered Right Holder:

Enclosed is an OFFICIAL NOTICE of your agricultural conservation requirements for the third management period. These conservation requirements are effective beginning in calendar year 2003 and shall remain in effect until the first compliance date of the conservation requirements established for your Irrigation Grandfathered Right in the Fourth Management Plan. **PLEASE CAREFULLY REVIEW THIS LETTER AND THE ENCLOSED NOTICE.**

The Director of the Arizona Department of Water Resources ("Director") adopted the Third Management Plan ("TMP") for the Tucson Active Management Area ("AMA") in December of 1999. As originally adopted, the TMP did not contain a Base Agricultural Conservation Program with new irrigation water duties and maximum annual groundwater allotments for farms in the AMA because of questions regarding the appropriate irrigation efficiency to use when calculating the water duties. This issue was resolved in 2002 when the Legislature enacted legislation requiring the Director to calculate the irrigation water duties for most farms in the AMA using an assigned irrigation efficiency of 80 percent. A lower assigned irrigation efficiency may be used for farms determined by the Director to have limiting soils or excessive slopes and for farms where orchard crops were historically grown and continue to be grown. The legislation also requires the Director to modify the TMP to include a Best Management Practices ("BMP") Program as an alternative to the Base Program.

In April of 2003, the Director adopted modifications to Chapter 4 of the TMP to comply with the legislation enacted in 2002. The modifications include the addition of a Base Program with irrigation water duties calculated in the manner required by the legislation and the addition of a BMP Program. The Historic Cropping Program, an alternative program that was included in the TMP as adopted in 1999, was retained in the modifications. The purpose of this notice is to inform you of the water duties and allotments established for your farm and of the availability of the alternative programs. The official language of the modification to Chapter 4 may be reviewed at the Department's website, www.water.az.gov.

I. Base Agricultural Conservation Program Water Duties and Allotments

The irrigation water duty and maximum annual groundwater allotment adopted for your farm for the Base Program are set forth in the enclosed "Notice of Irrigation Water Duty and Maximum Annual Groundwater Allotment." You must comply with the water duty and annual allotment unless you apply for and are accepted for regulation under one of the alternative agricultural conservation programs described below.

WATER REPORT FLOOD MAP

II. Alternative Agricultural Conservation Programs

There are two conservation programs available to you as alternatives to the Base Program: the BMP Program and the Historic Cropping Program. The BMP Program requires the implementation of specific agricultural conservation practices on the farm in lieu of complying with a water duty and annual allotment. Under the Historic Cropping program, the Director will calculate the water duty and annual allotment using an assigned irrigation efficiency of 75 percent. If a farm has limiting soils, the Director may use an assigned irrigation efficiency of 70 percent. Use of flex account provisions is limited under the Historic Cropping Program. An individual who wishes to be regulated under one of these alternative programs must apply on a form prescribed and furnished by the Director. The Director must approve the application before the individual can be regulated under the program.

The Director has found the Base Program irrigation water duties and maximum annual groundwater allotments established in the modifications to Chapter 4 of the TMP to be achievable for most Irrigation Grandfathered Right holders. However, there are two separate methods for seeking administrative relief from the water duty and annual allotment established for your farm if you believe you will be unable to comply with them. You may request a VARIANCE or an ADMINISTRATIVE REVIEW.

I. VARIANCE

A person who requires additional time to comply with a new conservation requirement may apply to the Director for a VARIANCE from the requirement pursuant to A.R.S. § 45-574. The Director may grant a variance for up to five years upon a showing of "compelling economic circumstances." **AN APPLICATION FOR A VARIANCE MUST BE FILED WITHIN 95 DAYS AFTER THE DATE OF THIS NOTICE.**

2. ADMINISTRATIVE REVIEW

If you feel that a conservation requirement is unreasonable as applied to you, you may apply for an ADMINISTRATIVE REVIEW of the requirement pursuant to A.R.S. § 45-575(A). **AN APPLICATION FOR AN ADMINISTRATIVE REVIEW UNDER A.R.S. § 45-575(A) MUST BE FILED WITHIN 95 DAYS AFTER THE DATE OF THIS NOTICE.** An administrative review may also be applied for at any time during the third management period if extraordinary circumstances not in existence as of the date of this notice make it unreasonable to require your compliance with a conservation requirement.

If you have any questions regarding your conservation requirements, or if you need an application form and information on one of the alternative conservation programs or on the variance and administrative review procedure, please contact the Tucson AMA office at (520) 770-3800

Sincerely,

s/Herbert R. Guenther

Herbert R. Guenther
Director

WATER REPORT FLOOD MAP

**ARIZONA DEPARTMENT OF WATER RESOURCES
TUCSON ACTIVE MANAGEMENT AREA
NOTICE OF IRRIGATION WATER DUTY
AND MAXIMUM ANNUAL GROUNDWATER ALLOTMENT**

Pursuant to A.R.S. § 45-572(B), the Director of the Arizona Department of Water Resources hereby gives notice of the irrigation water duty and maximum annual groundwater allotment established for the Irrigation Grandfathered Right listed below in the Third Management Plan for the TUCSON Active Management Area.

The water duty and annual allotment shall become effective beginning in calendar year 2003 and shall remain in effect until the first compliance date of the water duty and annual allotment established for the Irrigation Grandfathered Right in the Fourth Management Plan. The owner of the Irrigation Grandfathered Right and any person using groundwater pursuant to the right must comply with the water duty and annual allotment while regulated under the Base Agricultural Conservation Program in the Third Management Plan.

IRRIGATION GRANDFATHERED RIGHT NO. 58-160065.0001

ASSIGNED IRRIGATION EFFICIENCY: 80 PERCENT

IRRIGATION WATER DUTY: 5.00 ACRE-FEET PER ACRE

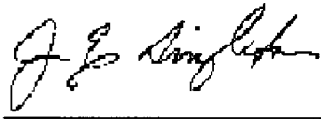
**MAXIMUM ANNUAL
GROUNDWATER ALLOTMENT: 75.00 ACRE-FEET PER YEAR**

The **irrigation water duty** is the amount of water in acre-feet per acre that is reasonably required to irrigate the crops historically grown in the farm unit to which the above-referenced Irrigation Grandfathered Right is appurtenant. The **maximum annual groundwater allotment** is the maximum amount of water that may be used in any year to irrigate the irrigation acres associated with the Irrigation Grandfathered Right, except as provided by A.R.S. 45-467, the flexibility account provision. The annual allotment is calculated by multiplying the water duty for the Irrigation Grandfathered Right by the number of water duty acres associated with the right.

WATER REPORT FLOOD MAP

CERTIFICATE OF MAILING

I certify that on this 9th day of June, 2003, a copy of the attached letter and notice were sent by first-class mail to the addressee shown on the letter at the address shown on the letter.



Joe Singleton
Water Resource Specialist
Phoenix Active Management Area
Arizona Department of Water Resources

WATER REPORT FLOOD MAP

ARIZONA DEPARTMENT OF WATER RESOURCES, 500 NORTH THIRD STREET, PHOENIX, AZ 85004-3921

A 1
W1 1

ANNUAL WATER WITHDRAWAL AND USE REPORT

GROUNDWATER SUMMARY 2002

OWNER OF GROUNDWATER RIGHT

ARNELL PATRICIA C
4491 E FT LOWELL RD
TUCSON, AZ 85712

TYPE OF RIGHT

IRRIGATION USE

RIGHT / PERMIT NO.


58-160065.0001



REPORTING PARTY

58-160065.0001
ARNELL PATRICIA C
4491 E FT LOWELL RD
TUCSON, AZ 85712

TUCSON (520) 770-3800
LOCATION: SE 27 13.0S 14.0E
ALLOTMENT: 70.65 AF ACRES: 19.52



ARIZONA DEPT. OF WATER RESOURCES
TUCSON, AZ

If any of the information pre-printed on this report is incorrect, please make the necessary changes.

PART I GROUNDWATER WITHDRAWN

From Box 12 Schedule A or Box 15 Schedule A-GSF attached
Complete this section only if you operate a non-exempt well.

36.2 ACRE - FEET X Withdrawal Fee = \$ 3.00 \$108.60

PART II WATER DELIVERED TO OTHER RIGHTS

From Box 11 Schedule D attached

ACRE - FEET

PART III WATER RECEIVED FROM OTHER SOURCES

Total from Schedule E attached

ACRE - FEET

PART IV TOTAL WATER USED BY THIS RIGHT

Calculate as follows: Part I + Part III - Part II

32.5 ACRE - FEET

PART V LATE FEES

Complete if filing after March 31.

Note: A portion of a month after March 31 is counted as a full month.

1) Enter number of months late (Maximum of 6)

2) Calculate Late Report Fee (\$25.00 X number of months late)

3) Calculate Late Payment Fee (10% X number of months late X withdrawal fee calculated in Part I above)

PART VI TOTAL FEES DUE

Add amounts from Parts I and V \$108.60

Mail or hand deliver this report, together with the appropriate schedules, worksheets and fees to the Arizona Department of Water Resources. If mailed, the report must be postmarked no later than March 31, 2003. If hand delivered, the report must be received by the Department's Records Management Unit or local AMA office no later than 5:00 PM on March 31, 2003.

REPORTS FILED AFTER MARCH 31, 2003 ARE SUBJECT TO LATE FEES (A.R.S. § 45-632) AND PAYMENT OF PREVIOUSLY WAIVED MONETARY PENALTIES ASSOCIATED WITH PRIOR GROUNDWATER CODE VIOLATIONS.

I hereby certify, under penalty of perjury, that the information contained in this report is, to the best of my knowledge and belief, true, correct and complete.

X Patricia C. Arnell
AUTHORIZED SIGNATURE

OWNER
TITLE

03/29/03
DATE

PATRICIA C. ARNELL
PRINTED NAME

520 881-0457
TELEPHONE NUMBER

NOTE: THIS REPORT MUST BE FILED EVEN IF NO WATER WAS USED PURSUANT TO THIS RIGHT.

WATER REPORT FLOOD MAP

ARIZONA DEPARTMENT OF WATER RESOURCES

SCHEDULE A

REPORT OF GROUNDWATER
WITHDRAWALS

ANNUAL REPORT 2002

OWNER

ARNELL PATRICIA C

1

RIGHT/PERMIT NO.

58-160065.0001

Note: Pumpage for each well must be shown on the attached worksheet.
Information for up to four wells may be shown on each worksheet.

2 DWR WELL							3 POWER COMPANY NAME		FOR DEVICE TYPE 2 thru 6 ONLY						
REGISTRATION NO.							ACCOUNT NUMBER	METER NO.	4 DV TYPE	5 OTH USES	6 ENERGY CONSUMED	7 AVERAGE DISCHARGE	8 DIVIDER TOTAL HRS	9 GROUNDWTR WITHDRAWN IN ACRE-FEET	10 EXCHANGE GW WITHDRAWN IN ACRE-FEET
10 Q	40 Q	160 Q	LOCATION												
			SEC	TWN	RNG										
55-609323							TUCSON ELECTRIC POWER								
NW	SE	SE	27	13.0S	14.0E	1805-3120-3	ARNELL	1	Y	39,685			32.5		
55-802444							TUCSON ELECTRIC POWER								
SW	SE	SE	27	13.0S	14.0E	1805-3135-3	HARCUS	1	Y	10,780			9.7		
55-802445							TUCSON ELECTRIC POWER								
SW	SE	SE	27	13.0S	14.0E	NOT IN USE		1	N						

* REPORTED PURSUANT TO TYPE 2 58-102237

11	+	42.2
	-	6*

ENTER TOTAL ACRE-FEET OF GROUNDWATER WITHDRAWN IN PART I
OF SUMMARY PAGE

12	TOTAL ACRE-FEET WITHDRAWN	36.2
----	---------------------------------	------

WATER REPORT FLOOD MAP

WORKSHEET W-1 2002

GROUNDWATER RIGHT/PERMIT NO. 58-160065.0001

1 DWR WELL REGISTRATION NO. 55-609323	10 Q	40 Q	160 Q	LOCATION Sec Twn Rng		
	NW	SE	SE	27	13.0S	14.0E
2 TYPE OF MEASURING DEVICE TOTALIZER	MAKE / MODEL ABB C-700					
	SIZE 2"	UNITS MEASURED GAL				
	INSTALLATION OR OVERHAUL DATE 9/20/00					
3 POWER CO. NAME TUCSON ELECTRIC POWER	ACCOUNT NO. 1805-3120-3		POWER METER NO. ARNELL			
Enter Total Energy Consumption in Column 6 of Schedule A		ENERGY CONSUMPTION 39,685	UNITS KWH			

4 DOES ENERGY METER SERVE USES OTHER THAN THE WELL PUMP ? Yes No

ENTER "Y" OR "N" IN COLUMN 5 OF SCHEDULE A

WATER TOTALIZING METER READINGS		
5 INITIAL	6 ENDING	7 DIFFERENCE
17825000	28,412,000	10,587,000

IF METER WAS REPLACED DURING THE YEAR, INDICATE BEGINNING AND ENDING READING FOR EACH METER IN THE BOXES ABOVE.

8 ACRE FEET	32.5	9 BREAKDOWN ESTIMATE
--------------------	------	-----------------------------

Enter total Acre-feet
Shown in **10** in Column **9** of Schedule A

10 TOTAL IN ACRE-FEET	32.5
------------------------------	------

1 DWR WELL REGISTRATION NO. 55-802444	10 Q	40 Q	160 Q	LOCATION Sec Twn Rng		
	SW	SE	SE	27	13.0S	14.0E
2 TYPE OF MEASURING DEVICE TOTALIZER	MAKE / MODEL MC CROMETER					
	SIZE	UNITS MEASURED GAL				
	INSTALLATION OR OVERHAUL DATE					
3 POWER CO. NAME TUCSON ELECTRIC POWER	ACCOUNT NO. 1805-3135-3		POWER METER NO. HARCUS			
Enter Total Energy Consumption in Column 6 of Schedule A		ENERGY CONSUMPTION 10,780	UNITS KWH			

4 DOES ENERGY METER SERVE USES OTHER THAN THE WELL PUMP ? Yes No

ENTER "Y" OR "N" IN COLUMN 5 OF SCHEDULE A

WATER TOTALIZING METER READINGS		
5 INITIAL	6 ENDING	7 DIFFERENCE
20847500	23,995,326	3,147,826

IF METER WAS REPLACED DURING THE YEAR, INDICATE BEGINNING AND ENDING READING FOR EACH METER IN THE BOXES ABOVE.

8 ACRE FEET	9.7	9 BREAKDOWN ESTIMATE
--------------------	-----	-----------------------------

Enter total Acre-feet
Shown in **10** in Column **9** of Schedule A

10 TOTAL IN ACRE-FEET	9.7
------------------------------	-----

1 DWR WELL REGISTRATION NO. 55-802445	10 Q	40 Q	160 Q	LOCATION Sec Twn Rng		
	SW	SE	SE	27	13.0S	14.0E
2 TYPE OF MEASURING DEVICE TOTALIZER	MAKE / MODEL					
	SIZE	UNITS MEASURED				
	INSTALLATION OR OVERHAUL DATE					
3 POWER CO. NAME TUCSON ELECTRIC POWER	ACCOUNT NO. NOT IN USE		POWER METER NO.			
Enter Total Energy Consumption in Column 6 of Schedule A		ENERGY CONSUMPTION	UNITS			

4 DOES ENERGY METER SERVE USES OTHER THAN THE WELL PUMP ? Yes No

ENTER "Y" OR "N" IN COLUMN 5 OF SCHEDULE A

WATER TOTALIZING METER READINGS		
5 INITIAL	6 ENDING	7 DIFFERENCE

IF METER WAS REPLACED DURING THE YEAR, INDICATE BEGINNING AND ENDING READING FOR EACH METER IN THE BOXES ABOVE.

8 ACRE FEET		9 BREAKDOWN ESTIMATE
--------------------	--	-----------------------------

Enter total Acre-feet
Shown in **10** in Column **9** of Schedule A

10 TOTAL IN ACRE-FEET	
------------------------------	--

1 DWR WELL REGISTRATION NO.	10 Q	40 Q	160 Q	LOCATION Sec Twn Rng		
2 TYPE OF MEASURING DEVICE TOTALIZER	MAKE / MODEL					
	SIZE	UNITS MEASURED				
	INSTALLATION OR OVERHAUL DATE					
3 POWER CO. NAME	ACCOUNT NO.		POWER METER NO.			
Enter Total Energy Consumption in Column 6 of Schedule A		ENERGY CONSUMPTION	UNITS			

4 DOES ENERGY METER SERVE USES OTHER THAN THE WELL PUMP ? Yes No

ENTER "Y" OR "N" IN COLUMN 5 OF SCHEDULE A

WATER TOTALIZING METER READINGS		
5 INITIAL	6 ENDING	7 DIFFERENCE

IF METER WAS REPLACED DURING THE YEAR, INDICATE BEGINNING AND ENDING READING FOR EACH METER IN THE BOXES ABOVE.

8 ACRE FEET		9 BREAKDOWN ESTIMATE
--------------------	--	-----------------------------

Enter total Acre-feet
Shown in **10** in Column **9** of Schedule A

10 TOTAL IN ACRE-FEET	
------------------------------	--

WATER REPORT FLOOD MAP

ARIZONA DEPARTMENT OF WATER RESOURCES, 500 NORTH THIRD STREET, PHOENIX, AZ 85004-3921

A 1
W1 1

ANNUAL WATER WITHDRAWAL AND USE REPORT GROUNDWATER SUMMARY 2002

OWNER OF GROUNDWATER RIGHT

ARNELL PATRICIA C
4491 E FT LOWELL RD
TUCSON, AZ 85712

TYPE OF RIGHT

IRRIGATION USE

RIGHT / PERMIT NO.

58-160065.0001



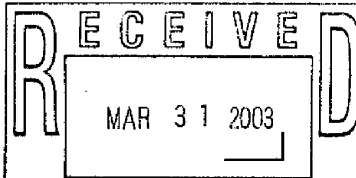
REPORTING PARTY

58-160065.0001
ARNELL PATRICIA C
4491 E FT LOWELL RD
TUCSON, AZ 85712

TUCSON (520) 770-3800

LOCATION: SE 27 13.0S 14.0E

ALLOTMENT: 70.65 AF ACRES: 19.52



If any of the information pre-printed on this report is incorrect, please make the necessary changes.

PART I GROUNDWATER WITHDRAWN

From Box 12 Schedule A or Box 15 Schedule A-GSF attached
Complete this section only if you operate a non-exempt well.

36.2 \$ 3.00 \$ 108.60

ACRE - FEET X Withdrawal Fee =

PART II WATER DELIVERED TO OTHER RIGHTS

From Box 11 Schedule D attached

ACRE - FEET

PART III WATER RECEIVED FROM OTHER SOURCES

Total from Schedule E attached

ACRE - FEET

PART IV TOTAL WATER USED BY THIS RIGHT

Calculate as follows: Part I + Part III - Part II

32.5 ACRE - FEET

PART V LATE FEES

Complete if filing after March 31.

Note: A portion of a month after March 31 is counted as a full month.

1) Enter number of months late (Maximum of 6)

2) Calculate Late Report Fee _____ \$
(\$25.00 X number of months late)

3) Calculate Late Payment Fee _____ \$
(10 % X number of months late X withdrawal fee calculated in Part I above)

PART VI TOTAL FEES DUE

Add amounts from Parts I and V \$ 108.60

Mail or hand deliver this report, together with the appropriate schedules, worksheets and fees to the Arizona Department of Water Resources. If mailed, the report must be postmarked no later than March 31, 2003. If hand delivered, the report must be received by the Department's Records Management Unit or local AMA office no later than 5:00 PM on March 31, 2003.

REPORT OF PREVIOUS VIOLATIONS

I hereby certify that the information on this report is true and correct to the best of my knowledge.

X Patricia C. Arnell

WALTER J. ARNELL
PATRICIA C. ARNELL
4491 E. FORT LOWELL RD. 881-0457
TUCSON, AZ 85712-1106

91-244
1221
23783562 3/28/03 7110

Date

Pay To The Order Of

AR Dept of Water Resources

\$ 108.60

One hundred and eight Dollars & 60/100

Dollars

MENT DE

103

BANK ONE

Bank One, NA
Phoenix, Arizona 85073
www.bankone.com

Memo 58-160065.0001 - 2002

NOTE

R

WATER REPORT FLOOD MAP

ARIZONA DEPARTMENT OF WATER RESOURCES, 500 NORTH THIRD STREET, PHOENIX, AZ 85004-3921

A 1
W1 1

ANNUAL WATER WITHDRAWAL AND USE REPORT

GROUNDWATER SUMMARY 2001

OWNER OF GROUNDWATER RIGHT

ARNELL PATRICIA C
4491 E FT LOWELL RD
TUCSON, AZ 85712

INPUT


TYPE OF RIGHT

IRRIGATION USE

RIGHT / PERMIT NO.

58-160065.0001

REPORTING PARTY
58-160065.0001
ARNELL PATRICIA C
4491 E FT LOWELL RD
TUCSON, AZ 85712



TUCSON (520) 770-3800
LOCATION: SE 27 13.0S 14.0E
ALLOTMENT: 70.65 AF ACRES: 19.52

If any of the information pre-printed on this report is incorrect, please make the necessary changes.

PART I GROUNDWATER WITHDRAWN

From Box 12 Schedule A or Box 15 Schedule A-GSF attached
Complete this section only if you operate a non-exempt well.

49

\$ 3.00

\$ 147

ACRE - FEET X Withdrawal Fee =

PART II WATER DELIVERED TO OTHER RIGHTS

From Box 10 Schedule D attached

 ACRE - FEET

PART III WATER RECEIVED FROM OTHER SOURCES

Total from Schedule E attached

 ACRE - FEET

PART IV TOTAL WATER USED BY THIS RIGHT

Calculate as follows: Part I + Part III - Part II

49

 ACRE - FEET

PART V LATE FEES

Complete if filing after March 31.

Note: A portion of a month after March 31 is counted as a full month.

1) Enter number of months late (Maximum of 6)

2) Calculate Late Report Fee
(\$25.00 X number of months late)

3) Calculate Late Payment Fee
(10 % X number of months late X withdrawal fee calculated in Part I above)

PART VI TOTAL FEES DUE

Add amounts from Parts I and V \$ 147

Mail or hand deliver this report, together with the appropriate schedules, worksheets and fees to the Arizona Department of Water Resources. If mailed, the report must be postmarked no later than March 31, 2002. If hand delivered, the report must be received by the Department's Records Management Unit or local AMA office no later than 5:00 PM on March 31, 2002.

REPORTS FILED AFTER MARCH 31, 2002 ARE SUBJECT TO LATE FEES (A.R.S. § 45-632) AND PAYMENT OF PREVIOUSLY WAIVED MONETARY PENALTIES ASSOCIATED WITH PRIOR GROUNDWATER CODE VIOLATIONS.

I hereby certify, under penalty of perjury, that the information contained in this report is, to the best of my knowledge and belief, true, correct and complete.

X Patricia C. Arnell AUTHORIZED SIGNATURE OWNER TITLE 3/18/02 DATE

PATRICIA C. ARNELL PRINTED NAME (520) 881-0457 TELEPHONE NUMBER

NOTE: THIS REPORT MUST BE FILED EVEN IF NO WATER WAS USED PURSUANT TO THIS RIGHT.

WATER REPORT FLOOD MAP

ARIZONA DEPARTMENT OF WATER RESOURCES



JANE DEE HULL
Governor

JOSEPH C. SMITH
Director

January 20, 2002

Dear Groundwater Right Owner:

Enclosed are your Annual Water Withdrawal and Use Report forms for calendar year 2001. The summary page is printed on the reverse side of this letter. This report is for Grandfathered Right holders who have withdrawn groundwater from their own wells, who may have received water from others or may have delivered water to other right holders. The Department has preprinted certain information from our records onto these forms. Please pay particular attention to the schedules and worksheets. If any of the preprinted information is incorrect, please make the necessary changes. Note that a separate annual report must be filed for each right you own or lease. Separate checks should be enclosed to cover the fees associated with each right and the right number should be written on the check.

The Groundwater Code requires that each person who owns or leases a right to withdraw groundwater in an Active Management Area must file an annual report, even if no groundwater was used. Persons who did not withdraw or use water during 2001 are required to return the form(s) with zeros in the appropriate blanks and sign and date the summary page.

Reports must be received by the Department or postmarked no later than March 31, 2002.

The penalty for filing late is \$25.00 per month or part of month that the report is late up to \$150.00. In addition, if you withdrew groundwater, and did not pay the withdrawal fee on time, the penalty is 10% of the unpaid fee per month or part of a month that the fees are delinquent, up to a maximum of 60% of the unpaid balance.

The owner and/or lessee of the right as of December 31, 2001 is responsible for filing an annual report covering the entire calendar year. Please contact your local AMA office for conveyance forms and instructions.

We have tried to provide you with the proper forms according to information in our files. Failure to receive the proper forms does not relieve a person of the responsibility of keeping the required records or filing the required reports. You should keep a copy of this report for your records.

If you need help or have questions, contact your local AMA office listed at the top of the Groundwater Summary page of the report.

Sincerely,

Jim Holway
Assistant Director
Groundwater Management Division

WATER REPORT FLOOD MAP

ARIZONA DEPARTMENT OF WATER RESOURCES

SCHEDULE A

REPORT OF GROUNDWATER
WITHDRAWALS

ANNUAL REPORT 2001

OWNER


ARNELL PATRICIA C

1

RIGHT/PERMIT NO.

58-160065.0001

Note: Pumpage for each well must be shown on the attached worksheet.
Information for up to four wells may be shown on each worksheet.



2 DWR WELL							3 POWER COMPANY NAME		FOR DEVICE TYPE 2 thru 6 ONLY						
REGISTRATION NO.							ACCOUNT NUMBER	METER NO.	4 DV TYPE	5 OTH USES	6 ENERGY CONSUMED	7 AVERAGE DISCHARGE	8 DIVIDER TOTAL HRS	9 GROUNDWTR WITHDRAWN IN ACRE-FEET	10 EXCHANGE GW WITHDRAWN IN ACRE-FEET
10 Q	40 Q	160 Q	LOCATION												
			SEC	TWN	RNG										
55-609323							TUCSON ELECTRIC POWER								
NW	SE	SE	27	13.0S	14.0E	1805-3120-3	ARNELL	1	Y	40,310			45.9		
55-802444							TUCSON ELECTRIC POWER								
SW	SE	SE	27	13.0S	14.0E	1805-3135-3	HARCUS	1	Y	9,290			9.1		
55-802445							TUCSON ELECTRIC POWER								
SW	SE	SE	27	13.0S	14.0E	NOT IN USE		1	N						

* REPORTED PURSUANT TO TYPE 2 58-102237

11	+	55.0
	-	6.0*

ENTER TOTAL ACRE-FEET OF GROUNDWATER WITHDRAWN IN PART I
OF SUMMARY PAGE

12	TOTAL ACRE-FEET WITHDRAWN	49.0
----	---------------------------------	------

WATER REPORT FLOOD MAP

SCHEDULE A

ARIZONA DEPARTMENT OF WATER RESOURCES

INSTRUCTIONS - REPORT OF GROUNDWATER WITHDRAWALS

Note: If any information pre-printed on this form is incorrect, please make the needed corrections.
For that information not already pre-printed on this form, please follow the directions below.

1. Enter owner name and groundwater right or permit number, if not already shown, in **1**.
2. Enter DWR well registration number and location of each well, if not already shown, in **2**.
3. Enter power company name, account number and meter number, if not already shown, in **3**.
4. Enter device type used to measure withdrawals, if not already shown, in **4** (see list below).
5. If energy meter serves uses other than the well, indicate "Y" in **5**; if energy meter does not serve other uses (meter is dedicated to the well) indicate "N" in **5**.
6. Enter energy consumed by well and units of measure from appropriate worksheet in **6**.
7. If device types 2 through 6 are used, indicate the average discharge and divider or total hours from the appropriate worksheet in **7** and **8**.
8. Enter total acre-feet of groundwater withdrawn for each well, as calculated on attached worksheets, in **9**.
9. Enter total acre-feet of exchange groundwater pumped for each well, as calculated on attached worksheets, in **10**.
10. If applicable, adjust the total acre-feet of Exchange Groundwater for each well in **11**. This applies to noticed groundwater for groundwater exchanges for which the exchange agreement requires payback within the same year that groundwater is given.
11. Enter grand total acre-feet withdrawn in **12** and in Part I of the Summary Page.

COLUMN **4** DEVICE TYPE LEGEND

1. Pumpage measured by meter or other totalizer/recorder devices (use worksheet W-1)
2. Pipeflow with pumpage calculated using electrical energy records (use worksheet W-2)
3. Pipeflow with pumpage calculated using natural gas energy records (use worksheet W-3)
4. Open channel flow with pumpage calculated using electrical energy records (use worksheet W-4)
5. Open channel flow with pumpage calculated using natural gas energy records (use worksheet W-5)
6. Pumpage calculated using hour meters (use worksheet W-6)

MEASURING DEVICE MALFUNCTION

Pursuant to A.A.C. R12-15-906, a measuring device that fails to perform for more than seventy-two (72) hours must be reported to the Department of Water Resources within seven (7) calendar days after the discovery of the malfunction. Corrective action must be taken within 30 days, and estimates of withdrawals made during the period the device was out of service must be provided. Results of the two per year required flow-rate measurements must also be attached. A Measuring Device Malfunction Report is available on request.

Please contact your local Active Management Area if you need assistance completing this form.

PHOENIX AMA (602) 417-2465 PINAL AMA (520) 836-4857 SANTA CRUZ AMA (520) 761-1814
PRESCOTT AMA (928) 778-7202 TUCSON AMA (520) 770-3800

WATER REPORT FLOOD MAP

WORKSHEET W-1 2001

GROUNDWATER RIGHT/PERMIT NO. 58-160065.0001

1	DWR WELL REGISTRATION NO.	10 Q	40 Q	160 Q	LOCATION Sec	Twn	Rng
	55-609323	NW	SE	SE	27	13.0S	14.0E
2	TYPE OF MEASURING DEVICE	MAKE / MODEL					
	TOTALIZER	ABB C-700					
	SIZE	UNITS MEASURED					
	2"	GAL					
INSTALLATION OR OVERHAUL DATE							
9/20/00							
3	POWER CO. NAME	ACCOUNT NO.	POWER METER NO.				
	TUCSON ELECTRIC POWER	1805-3120-3	ARNELL				
Enter Total Energy Consumption in Column 6 of Schedule A		ENERGY CONSUMPTION	UNITS				
		40,310	KWH				

4 DOES ENERGY METER SERVE USES OTHER THAN THE WELL PUMP ? Yes No

ENTER "Y" OR "N" IN COLUMN 5 OF SCHEDULE A

WATER TOTALIZING METER READINGS		
5 INITIAL	6 ENDING	7 DIFFERENCE
2,876,900	17,825,000	14,948,100

IF METER WAS REPLACED DURING THE YEAR, INDICATE BEGINNING AND ENDING READING FOR EACH METER IN THE BOXES ABOVE.

8 ACRE FEET	45.9	9 BREAKDOWN ESTIMATE
Enter total Acree-feet Shown in 10 in Column 9 of Schedule A		10 TOTAL IN ACRE-FEET
		45.9

1	DWR WELL REGISTRATION NO.	10 Q	40 Q	160 Q	LOCATION Sec	Twn	Rng
	55-802444	SW	SE	SE	27	13.0S	14.0E
2	TYPE OF MEASURING DEVICE	MAKE / MODEL					
	TOTALIZER	MCCROMETER					
	SIZE	UNITS MEASURED					
		GAL					
INSTALLATION OR OVERHAUL DATE							
3	POWER CO. NAME	ACCOUNT NO.	POWER METER NO.				
	TUCSON ELECTRIC POWER	1805-3135-3	HARCUS				
Enter Total Energy Consumption in Column 6 of Schedule A		ENERGY CONSUMPTION	UNITS				
		9,290	KWH				

4 DOES ENERGY METER SERVE USES OTHER THAN THE WELL PUMP ? Yes No

ENTER "Y" OR "N" IN COLUMN 5 OF SCHEDULE A

WATER TOTALIZING METER READINGS		
5 INITIAL	6 ENDING	7 DIFFERENCE
17892300	20,847,500	2,955,200

IF METER WAS REPLACED DURING THE YEAR, INDICATE BEGINNING AND ENDING READING FOR EACH METER IN THE BOXES ABOVE.

8 ACRE FEET	9.1	9 BREAKDOWN ESTIMATE
Enter total Acree-feet Shown in 10 in Column 9 of Schedule A		10 TOTAL IN ACRE-FEET
		9.1

1	DWR WELL REGISTRATION NO.	10 Q	40 Q	160 Q	LOCATION Sec	Twn	Rng
	55-802445	SW	SE	SE	27	13.0S	14.0E
2	TYPE OF MEASURING DEVICE	MAKE / MODEL					
	TOTALIZER						
	SIZE	UNITS MEASURED					
INSTALLATION OR OVERHAUL DATE							
3	POWER CO. NAME	ACCOUNT NO.	POWER METER NO.				
	TUCSON ELECTRIC POWER	NOT IN USE					
Enter Total Energy Consumption in Column 6 of Schedule A		ENERGY CONSUMPTION	UNITS				

4 DOES ENERGY METER SERVE USES OTHER THAN THE WELL PUMP ? Yes No

ENTER "Y" OR "N" IN COLUMN 5 OF SCHEDULE A

WATER TOTALIZING METER READINGS		
5 INITIAL	6 ENDING	7 DIFFERENCE

IF METER WAS REPLACED DURING THE YEAR, INDICATE BEGINNING AND ENDING READING FOR EACH METER IN THE BOXES ABOVE.

8 ACRE FEET		9 BREAKDOWN ESTIMATE
Enter total Acree-feet Shown in 10 in Column 9 of Schedule A		10 TOTAL IN ACRE-FEET

1	DWR WELL REGISTRATION NO.	10 Q	40 Q	160 Q	LOCATION Sec	Twn	Rng
2	TYPE OF MEASURING DEVICE	MAKE / MODEL					
	TOTALIZER						
	SIZE	UNITS MEASURED					
INSTALLATION OR OVERHAUL DATE							
3	POWER CO. NAME	ACCOUNT NO.	POWER METER NO.				
Enter Total Energy Consumption in Column 6 of Schedule A		ENERGY CONSUMPTION	UNITS				

4 DOES ENERGY METER SERVE USES OTHER THAN THE WELL PUMP ? Yes No

ENTER "Y" OR "N" IN COLUMN 5 OF SCHEDULE A

WATER TOTALIZING METER READINGS		
5 INITIAL	6 ENDING	7 DIFFERENCE

IF METER WAS REPLACED DURING THE YEAR, INDICATE BEGINNING AND ENDING READING FOR EACH METER IN THE BOXES ABOVE.

8 ACRE FEET		9 BREAKDOWN ESTIMATE
Enter total Acree-feet Shown in 10 in Column 9 of Schedule A		10 TOTAL IN ACRE-FEET

WATER REPORT FLOOD MAP

WORKSHEET W-1

ARIZONA DEPARTMENT OF WATER RESOURCES

PUMPAGE MEASURED BY METER OR OTHER TOTALIZER RECORDER DEVICES

INSTRUCTIONS

Note: If any information pre-printed on this form is incorrect, please make the needed corrections.
For that information not already preprinted on this form, please follow the directions below.

1. Enter DWR well registration number & location in 1 .
2. If the meter has been changed during the reporting year, enter type, make, model & size of measuring device used to measure discharge in 2 . If the device is permanent, enter date installed or last overhauled.
3. Enter power company name, account number, meter number if incorrect and total energy consumption in 3 . Indicate units as KWH, therms or other measurement.
4. Indicate whether the electrical meter serves uses other than the well "Y" or "N" on column 4 .
5. Enter initial totalizer reading as of January 1, 2001 in 5 . If your meter reads in 10's, 100's, or 1000's of units, be sure to add the correct number of zeroes.
6. Enter ending reading as of December 31, 2001 in 6 . If the totalizer dial has rolled over during the year, enter the number 1 in front of the reading, if twice, a 2, etc.
7. Subtract reading in 5 from reading in 6 and enter the difference in 7 .
8. Convert the total amount pumped to acre feet by using the appropriate conversion; enter the results in 8 .
 - If meter reads in gallons, divide 7 by 325,851
 - If meter reads in cubic feet, divide 7 by 43,560
 - If meter reads in acre-feet, no conversion is necessary
9. If your meter malfunctioned during the year, enter the estimate of withdrawals in acre-feet made during the out-of-service period in 9 and attach the results of the two per year required flow rate measurements.
10. Add 8 and 9 and enter result in 10 .

ENTER THE FOLLOWING ON SCHEDULE A OR PART 1 OF SCHEDULE A-GSF

WORKSHEET W-1 SCHEDULE A

- Box 1 --- DWR well registry number & location in column 2 . If not already shown.
- Box 3 --- Power company name, account number and meter number in column 3 and total energy consumption in column 6 .
- Box 4 --- Meter serves other uses "Y" or "N" in column 5 .
- Box 10 --- Groundwater withdrawn in column 9 .

NOTE: THIS WORKSHEET MUST BE SUBMITTED WITH SCHEDULE A OR A-GSF.

WATER REPORT FLOOD MAP

ARIZONA DEPARTMENT OF WATER RESOURCES, 500 NORTH THIRD STREET, PHOENIX, AZ 85004-3921

A 1
W1 1

ANNUAL WATER WITHDRAWAL AND USE REPORT GROUNDWATER SUMMARY 2001

OWNER OF GROUNDWATER RIGHT
ARNELL PATRICIA C
4491 E FT LOWELL RD
TUCSON, AZ 85712


TYPE OF RIGHT

IRRIGATION USE

RIGHT / PERMIT NO.

58-160065.0001

REPORTING PARTY
58-160065.0001
ARNELL PATRICIA C
4491 E FT LOWELL RD
TUCSON, AZ 85712



TUCSON (520) 770-3800
LOCATION: SE 27 13.0S 14.0E
ALLOTMENT: 70.65 AF ACRES: 19.52

If any of the information pre-printed on this report is incorrect, please make the necessary changes.

PART I GROUNDWATER WITHDRAWN

From Box 12 Schedule A or Box 15 Schedule A-GSF attached
Complete this section only if you operate a non-exempt well.

\$ 3.00

ACRE - FEET X Withdrawal Fee =

PART II WATER DELIVERED TO OTHER RIGHTS

From Box 10 Schedule D attached

ACRE - FEET

PART III WATER RECEIVED FROM OTHER SOURCES

Total from Schedule E attached

ACRE - FEET

PART IV TOTAL WATER USED BY THIS RIGHT

Calculate as follows: Part I + Part III - Part II

ACRE - FEET

PART V LATE FEES

Complete if filing after March 31.

Note: A portion of a month after March 31 is counted as a full month.

1) Enter number of months late (Maximum of 6)

2) Calculate Late Report Fee \$
(\$25.00 X number of months late)

3) Calculate Late Payment Fee \$
(10% X number of months late X withdrawal fee calculated in Part I above)

PART VI TOTAL FEES DUE

Add amounts from Parts I and V

Mail or hand deliver this report, together with the appropriate schedules, worksheets and fees to the Arizona Department of Water Resources. If mailed, the report must be postmarked no later than March 31, 2002. If hand delivered, the report must be received by the Department's Records Management Unit or local AMA office no later than 5:00 PM on March 31, 2002.

REPORT OF PRIOR VIOLATIONS

WALTER J. ARNELL
PATRICIA C. ARNELL
4491 E. FORT LOWELL RD. 881-0457
TUCSON, AZ 85712-1106

91-244
1221
23783562

6227

MENT
ODE

Date March 19, 2002

I hereby certify that the information furnished is true and correct to the best of my knowledge and belief.

Pay To The Order Of Department of Water Resources \$ 147⁰⁰/₁₀₀

One hundred forty-seven and no/100 Dollars

X

BANK ONE

Bank One, Arizona, NA
Phoenix, Arizona 85079
www.bankone.com

Memorandum 58-160065.0001

02

NOTE:

WATER WAS USED PURSUANT TO THIS RIGHT.

WATER REPORT FLOOD MAP

ARIZONA DEPARTMENT OF WATER RESOURCES, 500 NORTH THIRD STREET, PHOENIX, AZ 85004-3921

A 1
W1 1

ANNUAL WATER WITHDRAWAL AND USE REPORT

GROUNDWATER SUMMARY 2000

OWNER OF GROUNDWATER RIGHT

ARNELL PATRICIA C
4491 E FT LOWELL RD
TUCSON, AZ 85712


INPUT

TYPE OF RIGHT

IRRIGATION USE

REPORTING PARTY

58-160065.0001
ARNELL PATRICIA C
4491 E FT LOWELL RD
TUCSON, AZ 85712



RIGHT / PERMIT NO.

58-160065.0001



TUCSON (520) 770-3800
LOCATION: SE 27 13.0S 14.0E
ALLOTMENT: 70.65 AF ACRES: 19.52

If any of the information preprinted on this report is incorrect, please make the necessary changes.

PART I GROUNDWATER WITHDRAWN

From Box 12 Schedule A or Box 15 Schedule A-GSF attached

Complete this section only if you operate a non-exempt well.

38.9 ACRE - FEET \$ 3.00 \$ 116.70

ACRE - FEET X Withdrawal Fee =

PART II WATER DELIVERED TO OTHER RIGHTS

From Box 10 Schedule D attached

ACRE - FEET

PART III WATER RECEIVED FROM OTHER SOURCES

Total from Schedule E attached

ACRE - FEET

PART IV TOTAL WATER USED BY THIS RIGHT

Calculate as follows: Part I + Part III - Part II

38.9 ACRE - FEET

PART V LATE FEES

Complete if filing after March 31.

Note: A portion of a month after March 31 is counted as a full month.

1) Enter number of months late (Maximum of 6)

2) Calculate Late Report Fee (\$25.00 X number of months late)

3) Calculate Late Payment Fee (10% X number of months late X withdrawal fee calculated in Part I above)

PART VI TOTAL FEES DUE

Add amounts from Parts I and V \$ 116.70

Type of payment enclosed: Cash Check Credit Card

Mail or hand deliver this report, together with the appropriate schedules, worksheets and fees to the Arizona Department of Water Resources. If mailed, the report must be postmarked no later than March 31, 2001. If hand delivered, the report must be received by the Department's Records Management Unit or local AMA office no later than 5:00 PM on March 31, 2001.

WALTER J. ARNELL
PATRICIA C. ARNELL
4491 E. FORT LOWELL RD. 881-0457
TUCSON, AZ 85712-1106

91-244
1221
23763562

5400

2) AND PAYMENT
WATER CODE

Date March 29 2001

Pay To The Order of Department of Water Resources \$ 116.70/100
One hundred sixteen and 70/100 Dollars

BANK ONE.

Bank One, Arizona, NA
Speedway Swan Office (044)
Tucson, Arizona

Memo 58-160065.0001

3/29/01

DATE

881-0457

PHONE NUMBER

THIS RIGHT.

WATER REPORT FLOOD MAP

ARIZONA DEPARTMENT OF WATER RESOURCES, 500 NORTH THIRD STREET, PHOENIX, AZ 85004-3921

A 1
W1 1

ANNUAL WATER WITHDRAWAL AND USE REPORT GROUNDWATER SUMMARY 2000

OWNER OF GROUNDWATER RIGHT
ARNELL PATRICIA C
4491 E FT LOWELL RD
TUCSON, AZ 85712

INPUT


TYPE OF RIGHT

IRRIGATION USE

RIGHT / PERMIT NO.

58-160065.0001

REPORTING PARTY
58-160065.0001
ARNELL PATRICIA C
4491 E FT LOWELL RD
TUCSON, AZ 85712



TUCSON (520) 770-3800
LOCATION: SE 27 13.0S 14.0E
ALLOTMENT: 70.65 AF ACRES: 19.52

If any of the information preprinted on this report is incorrect, please make the necessary changes.

PART I GROUNDWATER WITHDRAWN

From Box 12 Schedule A or Box 15 Schedule A-GSF attached
Complete this section only if you operate a non-exempt well.

38.9 \$ 3.00 \$ 116.70

ACRE - FEET X Withdrawal Fee =

PART II WATER DELIVERED TO OTHER RIGHTS

From Box 10 Schedule D attached

ACRE - FEET

PART III WATER RECEIVED FROM OTHER SOURCES

Total from Schedule E attached

ACRE - FEET

PART IV TOTAL WATER USED BY THIS RIGHT

Calculate as follows: Part I + Part III - Part II

38.9 ACRE - FEET

PART V LATE FEES

Complete if filing after March 31.

Note: A portion of a month after March 31 is counted as a full month.

- Enter number of months late _____ (Maximum of 6)
- Calculate Late Report Fee _____ \$
((\$25.00 X number of months late)
- Calculate Late Payment Fee _____ \$
(10% X number of months late X withdrawal fee calculated in Part I above)

PART VI TOTAL FEES DUE

Add amounts from Parts I and V \$ 116.70

Type of payment enclosed: Cash Check Credit Card

Mail or hand deliver this report, together with the appropriate schedules, worksheets and fees to the Arizona Department of Water Resources. If mailed, the report must be postmarked no later than March 31, 2001. If hand delivered, the report must be received by the Department's Records Management Unit or local AMA office no later than 5:00 PM on March 31, 2001.

REPORTS FILED AFTER MARCH 31, 2001 ARE SUBJECT TO LATE FEES (A.R.S. § 45-632) AND PAYMENT OF PREVIOUSLY WAIVED MONETARY PENALTIES ASSOCIATED WITH PRIOR GROUNDWATER CODE VIOLATIONS.

I hereby certify, under penalty of perjury, that the information contained in this report is, to the best of my knowledge and belief, true, correct and complete.

X Patricia C. Arnell OWNER 3/29/01
AUTHORIZED SIGNATURE TITLE DATE

PATRICIA C. ARNELL (520) 881-0457
PRINTED NAME TELEPHONE NUMBER

NOTE: THIS REPORT MUST BE FILED EVEN IF NO WATER WAS USED PURSUANT TO THIS RIGHT.

WATER REPORT FLOOD MAP

ARIZONA DEPARTMENT OF WATER RESOURCES



JANE DEE HULL
Governor

RITA PEARSON MAGUIRE
Director

January 20, 2001

Dear Groundwater Right Owner:

Enclosed are your Annual Water Withdrawal and Use Report forms for calendar year 2000. The summary page is printed on the reverse side of this letter. This report is for Grandfathered Right holders who have withdrawn groundwater from their own wells, who may have received water from others or may have delivered water to other right holders. The Department has preprinted certain information from our records onto these forms. Please pay particular attention to the schedules and worksheets. If any of the preprinted information is incorrect, please make the necessary changes. Note that a separate annual report must be filed for each right you own or lease. Separate checks should be enclosed to cover the fees associated with each right and the right number should be written on the check.

The Groundwater Code requires that each person who owns or leases a right to withdraw groundwater in an Active Management Area must file an annual report, even if no groundwater was used. Persons who did not withdraw or use water during 2000 are required to return the form(s) with zeros in the appropriate blanks and sign and date the summary page.

Reports must be received by the Department or postmarked no later than March 31, 2001.

The penalty for filing late is \$25.00 per month or part of month that the report is late up to \$150.00. In addition, if you withdrew groundwater, and did not pay the withdrawal fee on time, the penalty is 10% of the unpaid fee per month or part of a month that the fees are delinquent, up to a maximum of 60% of the unpaid balance.

The owner and/or lessee of the right as of December 31, 2000 is responsible for filing an annual report covering the entire calendar year. Please contact your local AMA office for conveyance forms and instructions.

We have tried to provide you with the proper forms according to information in our files. Failure to receive the proper forms does not relieve a person of the responsibility of keeping the required records or filing the required reports. You should keep a copy of this report for your records.

If you need help or have questions, contact your local AMA office listed at the top of the Groundwater Summary page of the report.

Sincerely,

Jim Holway
Assistant Director
Groundwater Management Division


WATER REPORT FLOOD MAP

ARIZONA DEPARTMENT OF WATER RESOURCES

SCHEDULE A

REPORT OF GROUNDWATER
WITHDRAWALS

ANNUAL REPORT 2000



OWNER

ARNELL PATRICIA C

RIGHT/PERMIT NO.

58-160065.0001

Note: Pumpage for each well must be shown on the attached worksheet.
Information for up to four wells may be shown on each worksheet.

2 DWR WELL REGISTRATION NO.				3 POWER COMPANY NAME				FOR DEVICE TYPE 2 thru 6 ONLY						
10 Q	40 Q	160 Q	LOCATION			ACCOUNT NUMBER	METER NO.	4 DV TYPE	5 OTH USES	6 ENERGY CONSUMED	7 AVERAGE DISCHARGE	8 DIVIDER TOTAL HRS	9 GROUNDWTR WITHDRAWN IN ACRE-FEET	10 EXCHANGE GW WITHDRAWN IN ACRE-FEET
			SEC	TWN	RNG									
55-609323			TUCSON ELECTRIC POWER											
NW	SE	SE	27	13.0S	14.0E	1805-3120-3	ARNELL	1	Y	34,649			38.0	
55-802444			TUCSON ELECTRIC POWER											
SW	SE	SE	27	13.0S	14.0E	1805-3135-3	HARCUS	1	Y	6990			6.9	
55-802445			TUCSON ELECTRIC POWER											
SW	SE	SE	27	13.0S	14.0E	NOT IN USE		1	N					

11	+	44.9
	-	-6.0

PURSUANT TO TYPE 2 58-102237 →

ENTER TOTAL ACRE-FEET OF GROUNDWATER WITHDRAWN IN PART I OF SUMMARY PAGE

12	TOTAL ACRE-FEET WITHDRAWN	38.9
----	---------------------------	------

WATER REPORT FLOOD MAP

SCHEDULE A

ARIZONA DEPARTMENT OF WATER RESOURCES

INSTRUCTIONS - REPORT OF GROUNDWATER WITHDRAWALS

Note: If any information pre-printed on this form is incorrect, please make the needed corrections.
For that information not already preprinted on this form, please follow the directions below.

1. Enter owner name and groundwater right or permit number, if not already shown, in 1 .
2. Enter DWR well registration number and location of each well, if not already shown, in 2 .
3. Enter power company name, account number and meter number, if not already shown, in 3 .
4. Enter device type used to measure withdrawals, if not already shown, in 4 (see list below) .
5. If energy meter serves uses other than the well, indicate "Y" in 5 ; if energy meter does not serve other uses (meter is dedicated to the well) indicate "N" in 5 .
6. Enter energy consumed by well and units of measure from appropriate worksheet in 6 .
7. If device types 2 through 6 are used, indicate the average discharge and divider or total hours from the appropriate worksheet in 7 and 8 .
8. Enter total acre-feet of groundwater withdrawn for each well, as calculated on attached worksheets, in 9 .
9. Enter total acre-feet of exchange groundwater pumped for each well, as calculated on attached worksheets, in 10 .
10. If applicable, adjust the total acre-feet of Exchange Groundwater for each well in 11 . This applies to noticed groundwater for groundwater exchanges for which the exchange agreement requires payback within the same year that groundwater is given.
11. Enter grand total acre-feet withdrawn in 12 and in Part I of the Summary Page.

COLUMN 4 DEVICE TYPE LEGEND

1. Pumpage measured by meter or other totalizer/recorder devices (use worksheet W-1)
2. Pipeflow with pumpage calculated using electrical energy records (use worksheet W-2)
3. Pipeflow with pumpage calculated using natural gas energy records (use worksheet W-3)
4. Open channel flow with pumpage calculated using electrical energy records (use worksheet W-4)
5. Open channel flow with pumpage calculated using natural gas energy records (use worksheet W-5)
6. Pumpage calculated using hour meters (use worksheet W-6)

MEASURING DEVICE MALFUNCTION

Pursuant to A.A.C. R12-15-906, a measuring device that fails to perform for more than seventy-two (72) hours must be reported to the Department of Water Resources within seven (7) calendar days after the discovery of the malfunction. Corrective action must be taken within 30 days, and estimates of withdrawals made during the period the device was out of service must be provided. Results of the two per year required flow-rate measurements must also be attached. A Measuring Device Malfunction Report is available on request.

Please contact your local Active Management Area if you need assistance completing this form.

Phoenix AMA: (602) 417-2465 Pinal AMA: (520) 836-4857 Santa Cruz AMA: (520) 761-1814
Prescott AMA: (520) 778-7202 Tucson AMA: (520) 770-3800

WATER REPORT FLOOD MAP

WORKSHEET W-1 2000

GROUNDWATER RIGHT/PERMIT NO. 58-160065.0001

1 DWR WELL REGISTRATION NO. 55-609323	10 Q	40 Q	160 Q	LOCATION Sec TwN Rng		
	NW	SE	SE	27	13.0S	14.0E
2 TYPE OF MEASURING DEVICE TOTALIZER SIZE 2" INSTALLATION OR OVERHAUL DATE REPLACED 9/20/00	MAKE / MODEL ABB C-700					
	UNITS MEASURED GAL					
3 POWER CO. NAME TUCSON ELECTRIC POWER	ACCOUNT NO. 1805-3120-3	POWER METER NO. ARNELL				
Enter Total Energy Consumption in Column 6 of Schedule A		ENERGY CONSUMPTION 34,649	UNITS KWH			

4 DOES ENERGY METER SERVE USES OTHER THAN THE WELL PUMP? Yes No

ENTER 'Y' OR 'N' IN COLUMN 5 OF SCHEDULE A

WATER TOTALIZING METER READINGS		
5 INITIAL	6 ENDING	7 DIFFERENCE
41457700	2876900 48270500	2876900 6,812800 9,689,700

IF METER WAS REPLACED DURING THE YEAR, INDICATE BEGINNING AND ENDING READING FOR EACH METER IN THE BOXES ABOVE. *BASED ON LAST YEAR*

8 ACRE FEET 29.7	9 BREAKDOWN ESTIMATE 8.3	
Enter total Acre-feet Shown in 10 in Column 9 of Schedule A		10 TOTAL IN ACRE-FEET 38.0

1 DWR WELL REGISTRATION NO. 55-802444	10 Q	40 Q	160 Q	LOCATION Sec TwN Rng		
	SW	SE	SE	27	13.0S	14.0E
2 TYPE OF MEASURING DEVICE TOTALIZER SIZE INSTALLATION OR OVERHAUL DATE 	MAKE / MODEL MCCRODMETER					
	UNITS MEASURED GALLONS					
3 POWER CO. NAME TUCSON ELECTRIC POWER	ACCOUNT NO. 1805-3135-3	POWER METER NO. HARCUS				
Enter Total Energy Consumption in Column 6 of Schedule A		ENERGY CONSUMPTION 6990	UNITS KWH			

4 DOES ENERGY METER SERVE USES OTHER THAN THE WELL PUMP? Yes No

ENTER 'Y' OR 'N' IN COLUMN 5 OF SCHEDULE A

WATER TOTALIZING METER READINGS		
5 INITIAL	6 ENDING	7 DIFFERENCE
15655900	17,892,300	2,236,400

IF METER WAS REPLACED DURING THE YEAR, INDICATE BEGINNING AND ENDING READING FOR EACH METER IN THE BOXES ABOVE.

8 ACRE FEET 6.9	9 BREAKDOWN ESTIMATE	
Enter total Acre-feet Shown in 10 in Column 9 of Schedule A		10 TOTAL IN ACRE-FEET 6.9

1 DWR WELL REGISTRATION NO. 55-802445	10 Q	40 Q	160 Q	LOCATION Sec TwN Rng		
	SW	SE	SE	27	13.0S	14.0E
2 TYPE OF MEASURING DEVICE TOTALIZER SIZE INSTALLATION OR OVERHAUL DATE 	MAKE / MODEL					
	UNITS MEASURED					
3 POWER CO. NAME TUCSON ELECTRIC POWER	ACCOUNT NO. NOT IN USE	POWER METER NO.				
Enter Total Energy Consumption in Column 6 of Schedule A		ENERGY CONSUMPTION	UNITS			

4 DOES ENERGY METER SERVE USES OTHER THAN THE WELL PUMP? Yes No

ENTER 'Y' OR 'N' IN COLUMN 5 OF SCHEDULE A

WATER TOTALIZING METER READINGS		
5 INITIAL	6 ENDING	7 DIFFERENCE

IF METER WAS REPLACED DURING THE YEAR, INDICATE BEGINNING AND ENDING READING FOR EACH METER IN THE BOXES ABOVE.

8 ACRE FEET	9 BREAKDOWN ESTIMATE	
Enter total Acre-feet Shown in 10 in Column 9 of Schedule A		10 TOTAL IN ACRE-FEET

1 DWR WELL REGISTRATION NO.	10 Q	40 Q	160 Q	LOCATION Sec TwN Rng		
2 TYPE OF MEASURING DEVICE TOTALIZER SIZE INSTALLATION OR OVERHAUL DATE 	MAKE / MODEL					
	UNITS MEASURED					
3 POWER CO. NAME	ACCOUNT NO.	POWER METER NO.				
Enter Total Energy Consumption in Column 6 of Schedule A		ENERGY CONSUMPTION	UNITS			

4 DOES ENERGY METER SERVE USES OTHER THAN THE WELL PUMP? Yes No

ENTER 'Y' OR 'N' IN COLUMN 5 OF SCHEDULE A

WATER TOTALIZING METER READINGS		
5 INITIAL	6 ENDING	7 DIFFERENCE

IF METER WAS REPLACED DURING THE YEAR, INDICATE BEGINNING AND ENDING READING FOR EACH METER IN THE BOXES ABOVE.

8 ACRE FEET	9 BREAKDOWN ESTIMATE	
Enter total Acre-feet Shown in 10 in Column 9 of Schedule A		10 TOTAL IN ACRE-FEET

WATER REPORT FLOOD MAP

WORKSHEET W-1

ARIZONA DEPARTMENT OF WATER RESOURCES

PUMPAGE MEASURED BY METER OR OTHER TOTALIZER RECORDER DEVICES

INSTRUCTIONS

Note: If any information pre-printed on this form is incorrect, please make the needed corrections.
For that information not already preprinted on this form, please follow the directions below.

1. Enter DWR well registration number & location in 1 .
2. If the meter has been changed during the reporting year, enter type, make, model & size of measuring device used to measure discharge in 2 . If the device is permanent, enter date installed or last overhauled.
3. Enter power company name, account number, meter number if incorrect and total energy consumption in 3 . Indicate units as KWH, therms or other measurement.
4. Indicate whether the electrical meter serves uses other than the well "Y" or "N" on column 4 .
5. Enter initial totalizer reading as of January 1, 2000 in 5 . If your meter reads in 10's, 100's, or 1000's of units, be sure to add the correct number of zeroes.
6. Enter ending reading as of December 31, 2000 in 6 . If the totalizer dial has rolled over during the year, enter the number 1 in front of the reading, if twice, a 2, etc.
7. Subtract reading in 5 from reading in 6 and enter the difference in 7 .
8. Convert the total amount pumped to acre feet by using the appropriate conversion; enter the results in 8 .
 - If meter reads in gallons, divide 7 by 325,851
 - If meter reads in cubic feet, divide 7 by 43,560
 - If meter reads in acre-feet, no conversion is necessary
9. If your meter malfunctioned during the year, enter the estimate of withdrawals in acre-feet made during the out-of-service period in 9 and attach the results of the two per year required flow rate measurements.
10. Add 8 and 9 and enter result in 10 .

ENTER THE FOLLOWING ON SCHEDULE A OR PART 1 OF SCHEDULE A-GSF

WORKSHEET W-1 SCHEDULE A

- Box 1 --- DWR well registry number & location in column 2 . If not already shown.
- Box 3 --- Power company name, account number and meter number in column 3 and total energy consumption in column 6 .
- Box 4 --- Meter serves other uses "Y" or "N" in column 5 .
- Box 10 --- Groundwater withdrawn in column 9 .

NOTE: THIS WORKSHEET MUST BE SUBMITTED WITH SCHEDULE A OR A-GSF.

WATER REPORT FLOOD MAP

ARIZONA DEPARTMENT OF WATER RESOURCES

500 NORTH THIRD STREET
PHOENIX, AZ 85004-3921

A 1
W1 1

ANNUAL WATER WITHDRAWAL AND USE REPORT - GROUNDWATER SUMMARY 1999

OWNER OF GROUNDWATER RIGHT

ARNELL PATRICIA C
4491 E FT LOWELL RD
TUCSON, AZ 85712

TYPE OF RIGHT


IRRIGATION USE

RIGHT / PERMIT NO.

58-160065.0001

REPORTING PARTY

58-160065.0001
ARNELL PATRICIA C
4491 E FT LOWELL RD
TUCSON, AZ 85712



TUCSON AMA (520) 770-3800

LOCATION: SE 27 13.0S 14.0E

ALLOTMENT: 75.90 AF **ACRES:** 19.52

INPUT

If any of the information preprinted on this report is incorrect, please make the necessary changes.

PART I GROUNDWATER WITHDRAWN

From Box 12 Schedule A or Box 15 Schedule A-GSF attached
Complete this section only if you operate a non-exempt well.

36.90 ACRE - FEET \$ 3.00 \$ 110.94

ACRE - FEET X Withdrawal Fee =

PART II WATER DELIVERED TO OTHER RIGHTS

From Box 10 Schedule D attached

ACRE - FEET

PART III WATER RECEIVED FROM OTHER RIGHTS

Total from Schedule E attached

ACRE - FEET

PART IV TOTAL WATER USED BY THIS RIGHT

Calculate as follows: Part I + Part III - Part II

36.90 ACRE - FEET

PART V LATE FEES

Complete if filing after March 31. Note: A portion of a month after March 31 is counted as a full month.

- 1) Enter number of months late (Maximum of 6)
- 2) Calculate Late Report Fee (\$25.00 X number of months late)
- 3) Calculate Late Payment Fee (10 % X number of months late X withdrawal fee calculated in Part I above)

PART VI TOTAL FEES DUE

Add amounts from Parts I and V

\$ 110.94

Mail or hand deliver this report, together with the appropriate schedules, worksheets and fees to the Arizona Department of Water Resources. If mailed, the report must be postmarked no later than March 31, 2000. If hand delivered, the report must be received by the Department's Records Management Unit or loc

THIS REPORT

REPORTS OF PREVIOUS VIOLATIONS

I hereby certify that the information is true and correct to the best of my knowledge.

X

WALTER J. ARNELL
PATRICIA C. ARNELL
4491 E. FORT LOWELL RD. 881-0457
TUCSON, AZ 85712-1106

91-244
1221
23783562

4534

Date March 27 2000

IDENTIFICATION NUMBER

Pay To The Order Of Department of Water Resources \$ 110.94
One hundred ten and 94/100 Dollars

BANK ONE

Bank One, Arizona, NA
Speedway Swan Office (044)
Tucson, Arizona

Memo 58-160065.0001

PRINTED NAME

TELEPHONE NUMBER

WATER REPORT FLOOD MAP

ARIZONA DEPARTMENT OF WATER RESOURCES

500 NORTH THIRD STREET
PHOENIX, AZ 85004-3921

ANNUAL WATER WITHDRAWAL AND USE REPORT - GROUNDWATER SUMMARY 1999

A 1
W1 1
INPUT
 INPUT

OWNER OF GROUNDWATER RIGHT
 ARNELL PATRICIA C
 4491 E FT LOWELL RD
 TUCSON, AZ 85712


TYPE OF RIGHT

IRRIGATION USE

RIGHT / PERMIT NO.

58-160065.0001

REPORTING PARTY
 58-160065.0001
 ARNELL PATRICIA C
 4491 E FT LOWELL RD
 TUCSON, AZ 85712



TUCSON AMA (520) 770-3800

LOCATION: SE 27 13.0S 14.0E

ALLOTMENT: 75.90 AF ACRES: 19.52

If any of the information preprinted on this report is incorrect, please make the necessary changes.

PART I GROUNDWATER WITHDRAWN

From Box 12 Schedule A or Box 15 Schedule A-GSF attached
 Complete this section only if you operate a non-exempt well.

36.90 ACRE - FEET X \$ 3.00 Withdrawal Fee = \$ 110.94

PART II WATER DELIVERED TO OTHER RIGHTS

From Box 10 Schedule D attached

ACRE - FEET

PART III WATER RECEIVED FROM OTHER RIGHTS

Total from Schedule E attached

ACRE - FEET

PART IV TOTAL WATER USED BY THIS RIGHT

Calculate as follows: Part I + Part III - Part II

36.90 ACRE - FEET

PART V LATE FEES

Complete if filing after March 31. Note: A portion of a month after March 31 is counted as a full month.

1) Enter number of months late (Maximum of 6)

2) Calculate Late Report Fee (\$25.00 X number of months late)

3) Calculate Late Payment Fee (10% X number of months late X withdrawal fee calculated in Part I above)

PART VI TOTAL FEES DUE

Add amounts from Parts I and V \$ 110.94

Mail or hand deliver this report, together with the appropriate schedules, worksheets and fees to the Arizona Department of Water Resources. If mailed, the report must be postmarked no later than March 31, 2000. If hand delivered, the report must be received by the Department's Records Management Unit or local AMA office no later than 5:00 PM on March 31, 2000.

THIS REPORT MUST BE FILED EVEN IF NO WATER WAS USED PURSUANT TO THIS RIGHT.

REPORTS FILED AFTER MARCH 31, 2000 ARE SUBJECT TO LATE FEES (ARS § 45-632) AND PAYMENT OF PREVIOUSLY WAIVED MONETARY PENALTIES ASSOCIATED WITH PRIOR GROUNDWATER CODE VIOLATIONS.

I hereby certify, under penalty of perjury, that the information contained in this report is, to the best of my knowledge and belief, true, correct and complete.


X Patricia C. Arnell AUTHORIZED SIGNATURE OWNER TITLE 3-27-2000 DATE

PATRICIA C. ARNELL
PRINTED NAME

520-881-0457
TELEPHONE NUMBER

WATER REPORT FLOOD MAP

ARIZONA DEPARTMENT OF WATER RESOURCES



JANE DEE HULL
Governor

RITA P. PEARSON
Director

January 20, 2000

Dear Groundwater Right Owner:

Enclosed are your Annual Water Withdrawal and Use Report forms for calendar year 1999. The summary page is printed on the reverse side of this letter. This report is for Grandfathered Right holders who have withdrawn groundwater from their own wells, who may have received water from others or may have delivered water to other right holders. The Department has preprinted certain information from our records onto these forms. Please pay particular attention to the schedules and worksheets. If any of the preprinted information is incorrect, please make the necessary changes. Note that a separate annual report must be filed for each right you own or lease. Separate checks should be enclosed to cover the fees associated with each right and the right number should be written on the check.

The Groundwater Code requires that each person who owns or leases a right to withdraw groundwater in an **Active Management Area** must file an annual report, even if no groundwater was used. Persons who did not withdraw or use water during 1999 are required to return the form(s) with zeros in the appropriate blanks and sign and date the summary page.

Reports must be received by the Department or postmarked no later than March 31, 2000.

The penalty for filing late is \$25.00 per month or part of month that the report is late up to \$150.00. In addition, if you withdrew groundwater, and did not pay the withdrawal fee on time, the penalty is 10% of the unpaid fee per month or part of a month that the fees are delinquent, up to a maximum of 60% of the unpaid balance.

If your water right has been sold, then both the buyer and seller are responsible for notifying the Department of the conveyance. **The owner and/or lessee of the right as of December 31, 1999 is responsible for filing an annual report covering the entire calendar year.** Please contact your local AMA office for conveyance forms and instructions.

We have tried to provide you with the proper forms according to information in our files. Failure to receive the proper forms does not relieve a person of the responsibility of keeping the required records or filing the required reports. You should keep a copy of this report for your records.

If you need help or have questions, contact your local AMA office listed at the top of the Groundwater Summary page of the report.

Sincerely,

A handwritten signature in cursive script that reads "Jim Holway".

Jim Holway

Assistant Director
Groundwater Management Division

WATER REPORT FLOOD MAP

SCHEDULE A

REPORT OF GROUNDWATER WITHDRAWALS

ARIZONA DEPARTMENT OF WATER RESOURCES

INSTRUCTIONS

If any information pre-printed on this form is incorrect, please make the needed corrections. For that information not already preprinted on this form, please follow the directions below.

Enter owner name and groundwater right number, if not already shown, in

Enter DWR well registration number and location of each well, if not already shown, in

Enter power company name, account number and meter number, if not already shown, in

Enter device type used to measure withdrawals, if not already shown, in (see list below)

If energy meter serves uses other than the well, indicate "Y" in ; if energy meter does not serve other uses (meter is dedicated to the well) indicate "N" in

Enter energy consumed by well and units of measure from appropriate worksheet in

If device types 2 through 6 are used, indicate the average discharge and divider or total hours from the appropriate worksheet in and

Enter total acre-feet of groundwater withdrawn for each well, as calculated on attached worksheets, in

Enter total acre-feet of exchange groundwater pumped for each well, as calculated on attached worksheets, in

If applicable, adjust the total acre-feet of Exchange Groundwater for each well in . This applies to noticed groundwater for groundwater exchanges for which the exchange agreement requires payback within the same calendar year that groundwater is given.

Enter grand total acre-feet withdrawn in and in Part I of the Summary Page.

DEVICE
TYPE

1. Pumpage measured by meter or other totalizer/recorder devices (use worksheet W-1)
2. Pipeflow with pumpage calculated using electrical energy records (use worksheet W-2)
3. Pipeflow with pumpage calculated using natural gas energy records (use worksheet W-3)
4. Open channel flow with pumpage calculated using electrical energy records (use worksheet W-4)
5. Open channel flow with pumpage calculated using natural gas energy records (use worksheet W-5)
6. Pumpage calculated using hour meters (use worksheet W-6)

MEASURING DEVICE MALFUNCTION

Pursuant to A.A.C. R12-15-906, a measuring device that fails to perform for more than seventy-two (72) hours must be reported to the Department of Water Resources within seven (7) calendar days after the discovery of the malfunction. Corrective action must be taken within 30 days, and estimates of withdrawals made during the period the device was out of service must be provided. Results of the two per year required flow-rate measurements must also be attached. A measuring Device Malfunction Report is available on request.

NOTE: A WORKSHEET MUST BE ATTACHED FOR EACH WELL FROM WHICH WATER WAS WITHDRAWN.

WATER REPORT FLOOD MAP

WORKSHEET W-1 1999

GROUNDWATER RIGHT/PERMIT NO. 58-160065.0001

1 DWR WELL REGISTRATION NO. <u>55-609323</u>	10	40	160	LOCATION		
	Q	Q	Q	Sec	Twn	Rng

1 DWR WELL REGISTRATION NO. <u>55-802444</u>	10	40	160	LOCATION		
	Q	Q	Q	Sec	Twn	Rng

2 TYPE OF MEASURING DEVICE <u>TOTALIZER</u>	MAKE <u>SENSUS</u>
MODEL <u>N-160</u>	SIZE <u>2"</u>
UNITS MEASURED <u>GALLONS</u>	INSTALLATION OR OVERHAUL DATE <u>11/24/95</u>

2 TYPE OF MEASURING DEVICE <u>TOTALIZER</u>	MAKE <u>MCCROMETER</u>
MODEL	SIZE
UNITS MEASURED <u>GALLONS</u>	INSTALLATION OR OVERHAUL DATE

3 POWER CO. NAME <u>TEP</u>	ACCOUNT NO. <u>1805-3120</u>	POWER METER NO. <u>3</u>	
Enter Total Energy Consumption in Column 6 of Schedule A		ENERGY CONSUMPTION <u>31,166</u>	UNITS <u>KWH</u>

3 POWER CO. NAME <u>TEP</u>	ACCOUNT NO. <u>1805-3135-3</u>	POWER METER NO.	
Enter Total Energy Consumption in Column 6 of Schedule A		ENERGY CONSUMPTION <u>4280</u>	UNITS <u>KWH</u>

4 DOES ENERGY METER SERVE USES OTHER THAN THE WELL PUMP? YES NO
ENTER 'Y' OR 'N' IN COLUMN 5 OF SCHEDULE A

4 DOES ENERGY METER SERVE USES OTHER THAN THE WELL PUMP? YES NO
ENTER 'Y' OR 'N' IN COLUMN 5 OF SCHEDULE A

WATER TOTALIZING METER READINGS			
5 INITIAL	6 ENDING	7 DIFFERENCE	
<u>30,059,500</u>	<u>41,457,700</u>	<u>11,398,200</u>	

WATER TOTALIZING METER READINGS			
5 INITIAL	6 ENDING	7 DIFFERENCE	
<u>13,052,900</u>	<u>15,655,900</u>	<u>2,603,000</u>	

IF METER WAS REPLACED DURING THE YEAR, INDICATE BEGINNING AND ENDING READING FOR EACH METER IN THE BOXES ABOVE.

IF METER WAS REPLACED DURING THE YEAR, INDICATE BEGINNING AND ENDING READING FOR EACH METER IN THE BOXES ABOVE.

8 ACRE FEET <u>34.98</u>	9 BREAKDOWN ESTIMATE		
Enter total in Acre-feet Shown in 10 in Column 9 of Schedule A		10 TOTAL IN ACRE-FEET <u>34.98</u>	

8 ACRE FEET <u>8.0</u>	9 BREAKDOWN ESTIMATE		
Enter total in Acre-feet Shown in 10 in Column 9 of Schedule A		10 TOTAL IN ACRE-FEET <u>8.0</u>	

1 DWR WELL REGISTRATION NO.	10	40	160	LOCATION		
	Q	Q	Q	Sec	Twn	Rng

1 DWR WELL REGISTRATION NO.	10	40	160	LOCATION		
	Q	Q	Q	Sec	Twn	Rng

2 TYPE OF MEASURING DEVICE	MAKE
MODEL	SIZE
UNITS MEASURED	INSTALLATION OR OVERHAUL DATE

2 TYPE OF MEASURING DEVICE	MAKE
MODEL	SIZE
UNITS MEASURED	INSTALLATION OR OVERHAUL DATE

3 POWER CO. NAME	ACCOUNT NO.	POWER METER NO.	
Enter Total Energy Consumption in Column 6 of Schedule A		ENERGY CONSUMPTION	UNITS

3 POWER CO. NAME	ACCOUNT NO.	POWER METER NO.	
Enter Total Energy Consumption in Column 6 of Schedule A		ENERGY CONSUMPTION	UNITS

4 DOES ENERGY METER SERVE USES OTHER THAN THE WELL PUMP? YES NO
ENTER 'Y' OR 'N' IN COLUMN 5 OF SCHEDULE A

4 DOES ENERGY METER SERVE USES OTHER THAN THE WELL PUMP? YES NO
ENTER 'Y' OR 'N' IN COLUMN 5 OF SCHEDULE A

WATER TOTALIZING METER READINGS			
5 INITIAL	6 ENDING	7 DIFFERENCE	

WATER TOTALIZING METER READINGS			
5 INITIAL	6 ENDING	7 DIFFERENCE	

IF METER WAS REPLACED DURING THE YEAR, INDICATE BEGINNING AND ENDING READING FOR EACH METER IN THE BOXES ABOVE.

IF METER WAS REPLACED DURING THE YEAR, INDICATE BEGINNING AND ENDING READING FOR EACH METER IN THE BOXES ABOVE.

8 ACRE FEET	9 BREAKDOWN ESTIMATE		
Enter total in Acre-feet Shown in 10 in Column 9 of Schedule A		10 TOTAL IN ACRE-FEET	

8 ACRE FEET	9 BREAKDOWN ESTIMATE		
Enter total in Acre-feet Shown in 10 in Column 9 of Schedule A		10 TOTAL IN ACRE-FEET	

WATER REPORT FLOOD MAP

WORKSHEET W-1

ARIZONA DEPT. OF WATER RESOURCES

PUMPAGE MEASURED BY METER OR OTHER TOTALIZER RECORDER DEVICES

INSTRUCTIONS

1. Enter DWR Well Registration No. & Location in 1 .
2. If the meter has been changed during the reporting year, enter type, make, model & size of measuring device used to measure discharge in 2 . If the device is permanent, enter date installed or last overhauled.
3. Enter power company name, account number, meter number and total energy consumption in 3 . Indicate units as KWH, therms or other measurement.
4. Indicate whether the energy meter serves other uses in 4 .
5. Enter initial totalizer reading as of January 1, in 5 . If your meter reads in 10's, 100's, or 1000's of units, be sure to add the correct number of zeroes.
6. Enter ending reading as of December 31, in 6 . If the totalizer dial has rolled over during the year, enter the number 1 in front of the reading, if twice, a 2, etc.
7. Subtract reading in 5 from reading in 6 and enter the difference in 7 .
8. Convert the Total Amount Pumped to acre feet by using the appropriate conversion; enter the results in 8 .
 - If meter reads in gallons, divide 7 by 325,851
 - If meter reads in cubic feet, divide 7 by 43,560
 - If meter reads in acre-feet, no conversion is necessary
9. If your meter malfunctioned during the year, enter the estimate of withdrawals in acre-feet made during the out-of-service period in 9 and attach the results of the two per year required flow rate measurements.
10. Add 8 and 9 and enter result in 10 .

ENTER THE FOLLOWING ON SCHEDULE A OR PART 1 OF SCHEDULE A-GSF

WORKSHEET	SCHEDULE A
Item 1	--- DWR Well Reg No. & Location in Col <input type="text"/> 2 <input type="text"/> . If not already shown.
Item 3	--- Power Co. Name, Acct. No. and Meter No. in Col <input type="text"/> 3 <input type="text"/> and Total Energy Consumption in Col <input type="text"/> 6 <input type="text"/> .
Item 4	--- Meter Serves other uses "Y" or "N" in Col <input type="text"/> 5 <input type="text"/> .
Item 10	--- Groundwater withdrawn in Col <input type="text"/> 9 <input type="text"/> .

WATER REPORT FLOOD MAP

ARIZONA DEPARTMENT OF WATER RESOURCES

500 NORTH THIRD STREET
PHOENIX, AZ 85004-3921

A 1
W1 1

ANNUAL WATER WITHDRAWAL AND USE REPORT - GROUNDWATER SUMMARY 1998

OWNER OF GROUNDWATER RIGHT

ARNELL PATRICIA C
4491 E FT LOWELL RD
TUCSON, AZ 85712

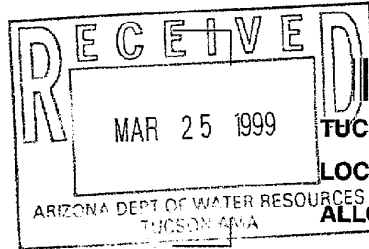
TYPE OF RIGHT

IRRIGATION INPUT

RIGHT / PERMIT NO.

58-160065.0001

REPORTING PARTY
58-160065.0001
ARNELL PATRICIA C
4491 E FT LOWELL RD
TUCSON, AZ 85712



AMA (520) 770-3800
LOCATION: SE 27 13.0S 14.0E
ALLOTMENT: 75.90 AF ACRES: 19.52

If any of the information preprinted on this report is incorrect, please make the necessary changes.

PART I GROUNDWATER WITHDRAWN

From Box 12 Schedule A or Box 15 Schedule A-GSF attached
Complete this section only if you operate a non-exempt well.

27.81 ACRE - FEET \$ 3.00 \$ 83.43

ACRE - FEET X Withdrawal Fee =

PART II WATER DELIVERED TO OTHER RIGHTS

From Box 10 Schedule D attached

ACRE - FEET

PART III WATER RECEIVED FROM OTHER RIGHTS

Total from Schedule E attached

ACRE - FEET

PART IV TOTAL WATER USED BY THIS RIGHT

Calculate as follows: Part I + Part III - Part II

27.81 ACRE - FEET

PART V LATE FEES

Complete if filing after March 31. Note: A portion of a month after March 31 is counted as a full month.

- 1) Enter number of months late (Maximum of 6)
- 2) Calculate Late Report Fee (\$25.00 X number of months late)
- 3) Calculate Late Payment Fee (10% X number of months late X withdrawal fee calculated in Part I above)

PART VI TOTAL FEES DUE

Add amounts from Parts I and V

Mail or hand deliver this report, together with the appropriate schedules, worksheets and fees to the Arizona Department of Water Resources. If mailed, the report must be postmarked no later than March 31, 1999. If hand delivered, the report must be received by the Department's Records Management Unit or local office on or before March 31, 1999.

THIS REPORT
REPORTS FILED
PAYMENT OF
CODE VIOLATION
I hereby certify that this is the best of my knowledge.

WALTER J. ARNELL
PATRICIA C. ARNELL
4491 E. FORT LOWELL RD. 881-0457
TUCSON, AZ 85712-1106

Date: 3/24/99

3616

Pay To The Order Of: Arizona Dept. of Water Resources \$ 83.43

Eighty Three Dollars & Forty Three Cents

BANK ONE
Bank One, Arizona, NA
Speedway Swan Office (044)
Tucson, Arizona

Memo 58-160065.0001

X *Pat*

PAI
PRINTED NAME

WATER REPORT FLOOD MAP

ARIZONA DEPARTMENT OF WATER RESOURCES

500 NORTH THIRD STREET
PHOENIX, AZ 85004-3921

A 1
W1 1

ANNUAL WATER WITHDRAWAL AND USE REPORT - GROUNDWATER SUMMARY 1998

OWNER OF GROUNDWATER RIGHT
ARNELL PATRICIA C
4491 E FT LOWELL RD
TUCSON, AZ 85712

TYPE OF RIGHT

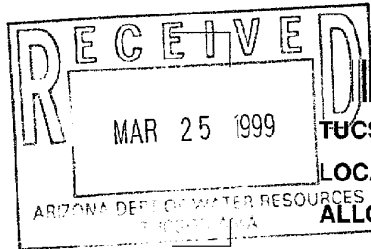
IRRIGATION

INPUT

RIGHT / PERMIT NO.

58-160065.0001

REPORTING PARTY
58-160065.0001
ARNELL PATRICIA C
4491 E FT LOWELL RD
TUCSON, AZ 85712



TUCSON AMA (520) 770-3800

LOCATION: SE 27 13.0S 14.0E

ALLOTMENT: 75.90 AF ACRES: 19.52

If any of the information preprinted on this report is incorrect, please make the necessary changes.

PART I GROUNDWATER WITHDRAWN

From Box 12 Schedule A or Box 15 Schedule A-GSF attached
Complete this section only if you operate a non-exempt well.

27.81

\$ 3.00

\$ 83.43

ACRE - FEET X Withdrawal Fee =

PART II WATER DELIVERED TO OTHER RIGHTS

From Box 10 Schedule D attached

ACRE - FEET

PART III WATER RECEIVED FROM OTHER RIGHTS

Total from Schedule E attached

ACRE - FEET

PART IV TOTAL WATER USED BY THIS RIGHT

Calculate as follows: Part I + Part III - Part II

27.81

ACRE - FEET

PART V LATE FEES

Complete if filing after March 31. Note: A portion of a month after March 31 is counted as a full month.

- 1) Enter number of months late (Maximum of 6)
- 2) Calculate Late Report Fee _____ \$
(\$25.00 X number of months late)
- 3) Calculate Late Payment Fee _____ \$
(10 % X number of months late X withdrawal fee calculated in Part I above)

PART VI TOTAL FEES DUE

Add amounts from Parts I and V

Mail or hand deliver this report, together with the appropriate schedules, worksheets and fees to the Arizona Department of Water Resources. If mailed, the report must be postmarked no later than March 31, 1999. If hand delivered, the report must be received by the Department's Records Management Unit or local AMA office no later than 5:00 PM on March 31, 1999.

THIS REPORT MUST BE FILED EVEN IF NO WATER WAS USED PURSUANT TO THIS RIGHT.

REPORTS FILED AFTER MARCH 31, 1999 ARE SUBJECT TO LATE FEES (ARS § 45-632) AND PAYMENT OF PREVIOUSLY WAIVED MONETARY PENALTIES ASSOCIATED WITH PRIOR GROUNDWATER CODE VIOLATIONS.


I hereby certify, under penalty of perjury, that the information contained in this report is, to the best of my knowledge and belief, true, correct and complete.

X Patricia C. Arnell _____ OWNER _____ DATE
 AUTHORIZED SIGNATURE TITLE

PATRICIA C. ARNELL _____ (520) 881-0457 _____
 PRINTED NAME TELEPHONE NUMBER

WATER REPORT FLOOD MAP

ARIZONA DEPARTMENT OF WATER RESOURCES



JANE DEE HULL
Governor

RITA P. PEARSON
Director

January 20, 1999

Dear Groundwater Right Owner:

Enclosed are your Annual Water Withdrawal and Use Report forms for calendar year 1998. The summary page is printed on the reverse side of this letter. This report is for Grandfathered Right holders who have withdrawn groundwater from their own wells, who may have received water from others or may have delivered water to other right holders. The Department has preprinted certain information from our records onto these forms. Please pay particular attention to the schedules and worksheets. If any of the preprinted information is incorrect, please make the necessary changes. Please note that a separate annual report must be filed for each right you own or lease. Separate checks should be enclosed to cover the fees associated with each right and the right number should be written on the check.

The Groundwater Code requires that each person who owns or leases a right to withdraw groundwater in an **Active Management Area** must file an annual report, even if no groundwater was used. Persons who did not withdraw or use water during 1998 are required to return the forms with zeros in the appropriate blanks.

Reports must be received by the Department or postmarked no later than March 31, 1999.

The penalty for filing late is \$25.00 per month or part of month that the report is late up to \$150.00. In addition, if you withdrew groundwater, and did not pay the fee on time or did not pay the proper fee the penalty is 10% of the unpaid fee per month or part of a month that the fees are delinquent, up to a maximum of 60% of the unpaid balance.

If your water right has been sold, then both the buyer and seller are responsible for notifying the Department of the conveyance. **The owner and/or lessee of the right as of December 31, 1998 is responsible for filing an annual report covering the entire calendar year.** Please contact your local AMA office for conveyance forms and instructions.

We have tried to provide you with the proper forms according to information in our files. The law does specify, however, that failure to receive the proper forms does not relieve a person of the responsibility of keeping the required records or filing the required reports. You may want to keep a copy of this report for your records.

If you need help or have questions, contact your local AMA office listed at the top of the Groundwater Summary page of the report.

Sincerely,

Jim Holway

Assistant Director
Groundwater Management Division

WATER REPORT FLOOD MAP

SCHEDULE A

REPORT OF GROUNDWATER WITHDRAWALS

ARIZONA DEPARTMENT OF WATER RESOURCES

INSTRUCTIONS

If any information pre-printed on this form is incorrect, please make the needed corrections. For that information not already preprinted on this form, please follow the directions below.

Enter owner name and groundwater right number, if not already shown, in

Enter DWR well registration number and location of each well, if not already shown, in

Enter power company name, account number and meter number, if not already shown, in

Enter device type used to measure withdrawals, if not already shown, in (see list below)

If energy meter serves uses other than the well, indicate "Y" in ; if energy meter does not serve other uses (meter is dedicated to the well) indicate "N" in

Enter energy consumed by well and units of measure from appropriate worksheet in

If device types 2 through 6 are used, indicate the average discharge and divider or total hours from the appropriate worksheet in and

Enter total acre-feet of groundwater withdrawn for each well, as calculated on attached worksheets, in

Enter total acre-feet of exchange groundwater pumped for each well, as calculated on attached worksheets, in

If applicable, adjust the total acre-feet of Exchange Groundwater for each well in . This applies to noticed groundwater for groundwater exchanges for which the exchange agreement requires payback within the same calendar year that groundwater is given.

Enter grand total acre-feet withdrawn in and in Part I of the Summary Page.

DEVICE
TYPE

1. Pumpage measured by meter or other totalizer/recorder devices (use worksheet W-1)
2. Pipeflow with pumpage calculated using electrical energy records (use worksheet W-2)
3. Pipeflow with pumpage calculated using natural gas energy records (use worksheet W-3)
4. Open channel flow with pumpage calculated using electrical energy records (use worksheet W-4)
5. Open channel flow with pumpage calculated using natural gas energy records (use worksheet W-5)
6. Pumpage calculated using hour meters (use worksheet W-6)

MEASURING DEVICE MALFUNCTION

Pursuant to A.A.C. R12-15-906, a measuring device that fails to perform for more than seventy-two (72) hours must be reported to the Department of Water Resources within seven (7) calendar days after the discovery of the malfunction. Corrective action must be taken within 30 days, and estimates of withdrawals made during the period the device was out of service must be provided. Results of the two per year required flow-rate measurements must also be attached. A measuring Device Malfunction Report is available on request.

NOTE: A WORKSHEET MUST BE ATTACHED FOR EACH WELL FROM WHICH WATER WAS WITHDRAWN.

WATER REPORT FLOOD MAP

WORKSHEET W-1 1998

GROUNDWATER RIGHT/PERMIT NO. 58-160065.0001

1 DWR WELL REGISTRATION NO. 10 40 160 LOCATION
 Q Q Q Sec Twn Rng
 55-609323

2 TYPE OF MEASURING DEVICE MAKE
 TOTALIZER SENSUS
 MODEL SIZE
 W-160 2"
 UNITS MEASURED INSTALLATION OR OVERHAUL DATE
 GALLONS 11/24/95

3 POWER CO. NAME ACCOUNT NO. POWER METER NO.
 TEP 1805-3120 3
 Enter Total Energy Consumption in Column 6 of Schedule A
 ENERGY CONSUMPTION UNITS
 25,641 KWH

4 DOES ENERGY METER SERVE USES OTHER THAN THE WELL PUMP? YES NO
 ENTER 'Y' OR 'N' IN COLUMN 5 OF SCHEDULE A

WATER TOTALIZING METER READINGS		
5 INITIAL	6 ENDING	7 DIFFERENCE
20,247,900	30,059,500	9,811,600

IF METER WAS REPLACED DURING THE YEAR, INDICATE BEGINNING AND ENDING READING FOR EACH METER IN THE BOXES ABOVE.

8 ACRE FEET 30.11 9 BREAKDOWN ESTIMATE
 Enter total in Acre-feet Shown in 10 in Column 9 of Schedule A
 10 TOTAL IN ACRE-FEET 30.11

1 DWR WELL REGISTRATION NO. 10 40 160 LOCATION
 Q Q Q Sec Twn Rng
 55-802444

2 TYPE OF MEASURING DEVICE MAKE
 TOTALIZER MCGROMETER
 MODEL SIZE
 UNITS MEASURED INSTALLATION OR OVERHAUL DATE
 GALLONS

3 POWER CO. NAME ACCOUNT NO. POWER METER NO.
 TEP 1805-3135-3
 Enter Total Energy Consumption in Column 6 of Schedule A
 ENERGY CONSUMPTION UNITS
 3720 KWH

4 DOES ENERGY METER SERVE USES OTHER THAN THE WELL PUMP? YES NO
 ENTER 'Y' OR 'N' IN COLUMN 5 OF SCHEDULE A

WATER TOTALIZING METER READINGS		
5 INITIAL	6 ENDING	7 DIFFERENCE
13,052,900	14,260,300	1,207,400

IF METER WAS REPLACED DURING THE YEAR, INDICATE BEGINNING AND ENDING READING FOR EACH METER IN THE BOXES ABOVE.

8 ACRE FEET 3.7 9 BREAKDOWN ESTIMATE
 Enter total in Acre-feet Shown in 10 in Column 9 of Schedule A
 10 TOTAL IN ACRE-FEET 3.7

1 DWR WELL REGISTRATION NO. 10 40 160 LOCATION
 Q Q Q Sec Twn Rng

2 TYPE OF MEASURING DEVICE MAKE
 MODEL SIZE
 UNITS MEASURED INSTALLATION OR OVERHAUL DATE

3 POWER CO. NAME ACCOUNT NO. POWER METER NO.
 Enter Total Energy Consumption in Column 6 of Schedule A
 ENERGY CONSUMPTION UNITS

4 DOES ENERGY METER SERVE USES OTHER THAN THE WELL PUMP? YES NO
 ENTER 'Y' OR 'N' IN COLUMN 5 OF SCHEDULE A

WATER TOTALIZING METER READINGS		
5 INITIAL	6 ENDING	7 DIFFERENCE

IF METER WAS REPLACED DURING THE YEAR, INDICATE BEGINNING AND ENDING READING FOR EACH METER IN THE BOXES ABOVE.

8 ACRE FEET 9 BREAKDOWN ESTIMATE
 Enter total in Acre-feet Shown in 10 in Column 9 of Schedule A
 10 TOTAL IN ACRE-FEET

1 DWR WELL REGISTRATION NO. 10 40 160 LOCATION
 Q Q Q Sec Twn Rng

2 TYPE OF MEASURING DEVICE MAKE
 MODEL SIZE
 UNITS MEASURED INSTALLATION OR OVERHAUL DATE

3 POWER CO. NAME ACCOUNT NO. POWER METER NO.
 Enter Total Energy Consumption in Column 6 of Schedule A
 ENERGY CONSUMPTION UNITS

4 DOES ENERGY METER SERVE USES OTHER THAN THE WELL PUMP? YES NO
 ENTER 'Y' OR 'N' IN COLUMN 5 OF SCHEDULE A

WATER TOTALIZING METER READINGS		
5 INITIAL	6 ENDING	7 DIFFERENCE

IF METER WAS REPLACED DURING THE YEAR, INDICATE BEGINNING AND ENDING READING FOR EACH METER IN THE BOXES ABOVE.

8 ACRE FEET 9 BREAKDOWN ESTIMATE
 Enter total in Acre-feet Shown in 10 in Column 9 of Schedule A
 10 TOTAL IN ACRE-FEET

WATER REPORT FLOOD MAP

WORKSHEET W-1

ARIZONA DEPT. OF WATER RESOURCES

PUMPAGE MEASURED BY METER OR OTHER TOTALIZER RECORDER DEVICES

INSTRUCTIONS

1. Enter DWR Well Registration No. & Location in **1**.
2. If the meter has been changed during the reporting year, enter type, make, model & size of measuring device used to measure discharge in **2**. If the device is permanent, enter date installed or last overhauled.
3. Enter power company name, account number, meter number and total energy consumption in **3**. Indicate units as KWH, therms or other measurement.
4. Indicate whether the energy meter serves other uses in **4**.
5. Enter initial totalizer reading as of January 1, in **5**. If your meter reads in 10's, 100's, or 1000's of units, be sure to add the correct number of zeroes.
6. Enter ending reading as of December 31, in **6**. If the totalizer dial has rolled over during the year, enter the number 1 in front of the reading, if twice, a 2, etc.
7. Subtract reading in **5** from reading in **6** and enter the difference in **7**.
8. Convert the Total Amount Pumped to acre feet by using the appropriate conversion; enter the results in **8**.
 - If meter reads in gallons, divide **7** by 325,851
 - If meter reads in cubic feet, divide **7** by 43,560
 - If meter reads in acre-feet, no conversion is necessary
9. If your meter malfunctioned during the year, enter the estimate of withdrawals in acre-feet made during the out-of-service period in **9** and attach the results of the two per year required flow rate measurements.
10. Add **8** and **9** and enter result in **10**.

ENTER THE FOLLOWING ON SCHEDULE A OR PART 1 OF SCHEDULE A-GSF

<u>WORKSHEET</u>	<u>SCHEDULE A</u>
Item 1	--- DWR Well Reg No. & Location in Col 2 . If not already shown.
Item 3	--- Power Co. Name, Acct. No. and Meter No. in Col 3 and Total Energy Consumption in Col 6 .
Item 4	--- Meter Serves other uses "Y" or "N" in Col 5 .
Item 10	--- Groundwater withdrawn in Col 9 .

THIS WORKSHEET MUST BE SUBMITTED WITH SCHEDULE A OR A-GSF.

WATER REPORT FLOOD MAP

ARIZONA DEPARTMENT OF WATER RESOURCES 1997 ANNUAL WATER WITHDRAWAL AND USE REPORT - GROUNDWATER SUMMARY

500 NORTH THIRD STREET
PHOENIX, AZ 85004-3921

A 1
W1 1

OWNER OF GROUNDWATER RIGHT

ARNELL PATRICIA C
4491 E FT LOWELL RD

TUCSON AZ 85712

REPORTING PARTY
ARNELL PATRICIA C
4491 E FT LOWELL RD


TUCSON AZ 85712

TYPE OF RIGHT

IRRIGATION

RIGHT / PERMIT NO.

58-160065.0001



AMA (520) 770-3800

LOCATION: SE 27 13.0S 14.0E

ALLOTMENT: 75.90 AF ACRES: 19.52

INPUT

If any of the information preprinted on this report is incorrect, please make the necessary changes.

PART I GROUNDWATER WITHDRAWN

From Box 10 Schedule A or Box 15 Schedule A-GSF attached
Complete this section only if you operate a non-exempt well.

27.24 ACRE - FEET \$ 3.00 Withdrawal Fee = \$ 81.72

ACRE - FEET X Withdrawal Fee =

PART II WATER DELIVERED TO OTHER RIGHTS

From Box 10 Schedule D attached

ACRE - FEET

PART III WATER RECEIVED FROM OTHER RIGHTS

Total from Schedule E attached

ACRE - FEET

PART IV TOTAL WATER USED BY THIS RIGHT

Calculate as follows: Part I + Part III - Part II

27.24 ACRE - FEET

PART V LATE FEES

Complete if filing after March 31. Note: A portion of a month after March 31 is counted as a full month.

1) Enter number of months late (Maximum of 6)

2) Calculate Late Report Fee (\$25.00 X number of months late)

3) Calculate Late Payment Fee (10% X number of months late X withdrawal fee calculated in Part I above)

PART VI TOTAL FEES DUE

Add amounts from Parts I and V

Mail or hand deliver this report, together with the appropriate schedules, worksheets and fees to the Arizona Department of Water Resources. If mailed, the report must be postmarked no later than March 31, 1998. If hand delivered, the report must be received by the Department's Records Management Unit or local AMA office no later than 5:00 PM on March 31, 1998.

THIS REPORT MUST BE FILED EVEN IF NO WATER WAS USED PURSUANT TO THIS RIGHT.

REPORTS FILED
PAYMENT OF PF
CODE VIOLATIO

I hereby certify,
best of my know

X Patricia AU

PAT
PRINT

WALTER J. ARNELL
PATRICIA C. ARNELL
4491 E. FORT LOWELL RD. 881-0457
TUCSON, AZ 85712-1106

91-244
1221

Date

2750

Pay To The Order Of Arizona Dept of Water Resources \$ 81 72
Eighty One Dollars & Seventy Two Cents

BANK ONE
Bank One, Arizona, NA
Speedway Swan Office (044)
Tucson, Arizona

Memo

WATER REPORT FLOOD MAP

ARIZONA DEPARTMENT OF WATER RESOURCES 1997 ANNUAL WATER WITHDRAWAL AND USE REPORT - GROUNDWATER SUMMARY

500 NORTH THIRD STREET
PHOENIX, AZ 85004-3921

A 1
W1 1

OWNER OF GROUNDWATER RIGHT

ARNELL PATRICIA C
4491 E FT LOWELL RD

TUCSON

AZ

85712

REPORTING PARTY
ARNELL PATRICIA C
4491 E FT LOWELL RD

TUCSON

AZ


85712

TYPE OF RIGHT

IRRIGATION

RIGHT / PERMIT NO.

58-160065.0001



AMA (520) 770-3800

LOCATION: SE 27 13.0S 14.0E

ALLOTMENT: 75.90 **AF ACRES:** 19.52

INPUT

If any of the information preprinted on this report is incorrect, please make the necessary changes.

PART I GROUNDWATER WITHDRAWN

From Box 10 Schedule A or Box 15 Schedule A-GSF attached
Complete this section only if you operate a non-exempt well.

27.24 ACRE - FEET \$ 3.00 \$ 81.72

ACRE - FEET X Withdrawal Fee =

PART II WATER DELIVERED TO OTHER RIGHTS

From Box 10 Schedule D attached

ACRE - FEET

PART III WATER RECEIVED FROM OTHER RIGHTS

Total from Schedule E attached

ACRE - FEET

PART IV TOTAL WATER USED BY THIS RIGHT

Calculate as follows: Part I + Part III - Part II

27.24 ACRE - FEET

PART V LATE FEES

Complete if filing after March 31. Note: A portion of a month after March 31 is counted as a full month.

- 1) Enter number of months late (Maximum of 6)
- 2) Calculate Late Report Fee (\$25.00 X number of months late)
- 3) Calculate Late Payment Fee (10% X number of months late X withdrawal fee calculated in Part I above)

PART VI TOTAL FEES DUE

Add amounts from Parts I and V

Mail or hand deliver this report, together with the appropriate schedules, worksheets and fees to the Arizona Department of Water Resources. If mailed, the report must be postmarked no later than March 31, 1998. If hand delivered, the report must be received by the Department's Records Management Unit or local AMA office no later than 5:00 PM on March 31, 1998.

THIS REPORT MUST BE FILED EVEN IF NO WATER WAS USED PURSUANT TO THIS RIGHT.

REPORTS FILED AFTER MARCH 31, 1998 ARE SUBJECT TO LATE FEES (ARS § 45-632) AND PAYMENT OF PREVIOUSLY WAIVED MONETARY PENALTIES ASSOCIATED WITH PRIOR GROUNDWATER CODE VIOLATIONS.

I hereby certify, under penalty of perjury, that the information contained in this report is, to the best of my knowledge and belief, true, correct and complete.

X Patricia C. Arnell AUTHORIZED SIGNATURE OWNER TITLE 3/28/97 DATE

PATRICIA C. ARNELL PRINTED NAME 881-0457 TELEPHONE NUMBER

WATER REPORT FLOOD MAP

ARIZONA DEPARTMENT OF WATER RESOURCES



Jane Dee Hull
Governor

Rita P. Pearson
Director

January 20, 1998

Dear Groundwater Right Owner:

Enclosed are your Annual Water Withdrawal and Use Report forms for calendar year 1997. These forms are printed on the reverse side of this letter. This report is for Grandfathered Right holders who have withdrawn groundwater from their own wells, who may have received water from others or may have delivered water to other right holders. The Department has preprinted certain information from our records onto these forms. Please pay particular attention to the schedules and worksheets. If any of the preprinted information is incorrect, please make the necessary changes. Please note that a separate annual report must be filed for each right you own or lease. Separate checks should be enclosed to cover the fees associated with each right and the right number should be written on the check.

The Groundwater Code requires that each person who owns or leases a right to withdraw groundwater in an **Active Management Area** must file an annual report, even if no groundwater was used. Persons who did not withdraw or use water during 1997 are required to return the forms with zeros in the appropriate blanks.

Reports must be received by the Department or postmarked no later than March 31, 1998.

The penalty for filing late is \$25.00 per month or part of month that the report is late up to \$150.00. In addition, if you withdrew groundwater, and did not pay the fee on time or did not pay the proper fee the penalty is 10% of the unpaid fee per month or part of a month that the fees are delinquent, up to a maximum of 60% of the unpaid balance.

If your water right has been sold, then both the buyer and seller are responsible for notifying the Department of the conveyance. **The owner and/or lessee of the right as of December 31, 1997 is responsible for filing an annual report covering the entire calendar year.** Please contact your AMA office for conveyance forms and instructions.

We have tried to provide you with the proper forms according to information in our files. The law does specify, however, that failure to receive the proper forms does not relieve a person of the responsibility of keeping the required records or filing the required reports. You may want to keep a copy of this report for your records.

If you need help or have questions, contact your AMA office listed at the top of the Groundwater Summary page of the report.

Sincerely,

Jim Holway

Assistant Director
Groundwater Management Division

WATER REPORT FLOOD MAP

ARIZONA DEPARTMENT OF WATER RESOURCES

OWNER

SCHEDULE A


ARNELL PATRICIA C

REPORT OF GROUNDWATER WITHDRAWALS

1 RIGHT/PERMIT NO.
58-160065.0001

1997 ANNUAL REPORT

NOTE: A WORKSHEET MUST BE ATTACHED FOR EACH WELL FROM WHICH WATER WAS WITHDRAWN



2 DWR WELL REGISTRATION NO.						3 POWER COMPANY NAME		FOR DEVICE TYPE 2 thru 6 ONLY				9 GROUNDWATER WITHDRAWN IN ACRE-FEET	
10 Q	40 Q	160 Q	LOCATION SEC TWN RNG			ACCOUNT NUMBER	METER NO.	4 DV TYPE	5 OTH USES	6 ENERGY CONSUMED	7 AVERAGE DISCHARGE		8 DIVIDER TOTAL HRS
55-609323						TUCSON ELECTRIC POWER							
NW	SE	SE	27	13.0S	14.0E	1805-3120-3	ARNELL	1	Y	29,505			28.24
55-802444						TUCSON ELECTRIC POWER							
SW	SE	SE	27	13.0S	14.0E	1805-3135-3	HARCUS	1	Y	5,110			5.0
55-802445						TUCSON ELECTRIC POWER							
SW	SE	SE	27	13.0S	14.0E	NOT IN USE		1	N				

ENTER TOTAL ACRE-FEET OF GROUNDWATER WITHDRAWN IN PART 1 OF SUMMARY PAGE

10	TOTAL ACRE-FEET WITHDRAWN	33.24
----	---------------------------	-------

* 6 AF REPORTED PURSUANT TO TYPE 2 58-102237

- 6.00
27.24

WATER REPORT FLOOD MAP

SCHEDULE A

REPORT OF GROUNDWATER WITHDRAWALS

ARIZONA DEPARTMENT OF WATER RESOURCES

INSTRUCTIONS

If any information pre-printed on this form is incorrect, please make the needed corrections. For that information not already preprinted on this form, please follow the directions below.

Enter owner name and groundwater right number, if not already shown, in **1**

Enter DWR well registration number and location of each well, if not already shown, in **2**

Enter power company name, account number and meter number, if not already shown, in **3**

Enter device type used to measure withdrawals, if not already shown, in **4** (see list below)

If energy meter serves uses other than the well, indicate "Y" in **5**; if energy meter does not serve other uses (meter is dedicated to the well) indicate "N" in **5**

Enter energy consumed by well and units of measure from appropriate worksheet in **6**

If device types 2 through 6 are used, indicate the average discharge and divider or total hours from the appropriate worksheet in **7** and **8**

Enter total acre-feet of groundwater withdrawn for each well, as calculated on attached worksheets, in **9**

Enter grand total acre-feet withdrawn in **10** and in Part I of the Summary Page.

DEVICE TYPE	1. Pumpage measured by meter or other totalizer/recorder devices(use worksheet W-1)
	2. Pipeflow with pumpage calculated using electrical energy records(use worksheet W-2)
	3. Pipeflow with pumpage calculated using natural gas energy records(use worksheet W-3)
	4. Open channel flow with pumpage calculated using electrical energy records(use worksheet W-4)
	5. Open channel flow with pumpage calculated using natural gas energy records(use worksheet W-5)
	6. Pumpage calculated using hour meters (use worksheet W-6)

MEASURING DEVICE MALFUNCTION

Pursuant to A.A.C. R12-15-906, a measuring device that fails to perform for more than seventy two (72) hours must be reported to the Department of Water Resources within seven (7) calendar days after the discovery of the malfunction. Corrective action must be taken within 30 days, and estimates of withdrawals made during the period the device was out of service must be provided. A measuring Device Malfunction Report is available on request.

NOTE: A WORKSHEET MUST BE ATTACHED FOR EACH WELL FROM WHICH WATER WAS WITHDRAWN.

WATER REPORT FLOOD MAP

WORKSHEET W-1

1997

GROUNDWATER RIGHT/PERMIT NO. 58-160065.0001

1 DWR WELL REGISTRATION NO. 55-609323

10	40	160	LOCATION				
Q	Q	Q	Sec	Twn	Rng	Rng	Rng

2 TYPE OF MEASURING DEVICE: TOTALIZER MAKE: SENSUS

MODEL: W-160 SIZE: 2"

UNITS MEASURED: GALLONS INSTALLATION OR OVERHAUL DATE: 11/24/95

3 POWER CO. NAME: TEP ACCOUNT NO.: 1805-3120 POWER METER NO.: 3

Enter Total Energy Consumption in Column 6 of Schedule A

ENERGY CONSUMPTION: <u>29,545</u>	UNITS: <u>KWH</u>
-----------------------------------	-------------------

4 DOES ENERGY METER SERVE USES OTHER THAN THE WELL PUMP? YES NO

ENTER "Y" OR "N" IN COLUMN 5 OF SCHEDULE A

WATER TOTALIZING METER READINGS		
5 INITIAL	6 ENDING	7 DIFFERENCE
<u>11,046,600</u>	<u>20,247,900</u>	<u>9,201,300</u>

IF METER WAS REPLACED DURING THE YEAR, INDICATE BEGINNING AND ENDING READING FOR EACH METER IN THE BOXES ABOVE.

8 ACRE FEET: <u>28.24</u>	9 BREAKDOWN ESTIMATE	10 TOTAL IN ACRE-FEET: <u>28.24</u>
---------------------------	----------------------	-------------------------------------

Enter total in Acre-feet Shown in 10 in Column 9 of Schedule A

1 DWR WELL REGISTRATION NO. 55-802444

10	40	160	LOCATION				
Q	Q	Q	Sec	Twn	Rng	Rng	Rng

2 TYPE OF MEASURING DEVICE: TOTALIZER MAKE: MCCROMETER

MODEL: 1098 SIZE:

UNITS MEASURED: GALLONS INSTALLATION OR OVERHAUL DATE:

3 POWER CO. NAME: TEP ACCOUNT NO.: 1805-3135-3 POWER METER NO.:

Enter Total Energy Consumption in Column 6 of Schedule A

ENERGY CONSUMPTION: <u>5110</u>	UNITS: <u>KWH</u>
---------------------------------	-------------------

4 DOES ENERGY METER SERVE USES OTHER THAN THE WELL PUMP? YES NO

ENTER "Y" OR "N" IN COLUMN 5 OF SCHEDULE A

WATER TOTALIZING METER READINGS		
5 INITIAL	6 ENDING	7 DIFFERENCE
<u>11,422,600</u>	<u>13,052,900</u>	<u>1,630,300</u>

IF METER WAS REPLACED DURING THE YEAR, INDICATE BEGINNING AND ENDING READING FOR EACH METER IN THE BOXES ABOVE.

8 ACRE FEET: <u>5.0</u>	9 BREAKDOWN ESTIMATE	10 TOTAL IN ACRE-FEET: <u>5.0</u>
-------------------------	----------------------	-----------------------------------

Enter total in Acre-feet Shown in 10 in Column 9 of Schedule A

1 DWR WELL REGISTRATION NO.

10	40	160	LOCATION				
Q	Q	Q	Sec	Twn	Rng	Rng	Rng

2 TYPE OF MEASURING DEVICE MAKE

MODEL SIZE

UNITS MEASURED INSTALLATION OR OVERHAUL DATE

3 POWER CO. NAME ACCOUNT NO. POWER METER NO.

Enter Total Energy Consumption in Column 6 of Schedule A

ENERGY CONSUMPTION	UNITS
--------------------	-------

4 DOES ENERGY METER SERVE USES OTHER THAN THE WELL PUMP? YES NO

ENTER "Y" OR "N" IN COLUMN 5 OF SCHEDULE A

WATER TOTALIZING METER READINGS		
5 INITIAL	6 ENDING	7 DIFFERENCE

IF METER WAS REPLACED DURING THE YEAR, INDICATE BEGINNING AND ENDING READING FOR EACH METER IN THE BOXES ABOVE.

8 ACRE FEET	9 BREAKDOWN ESTIMATE	10 TOTAL IN ACRE-FEET
-------------	----------------------	-----------------------

Enter total in Acre-feet Shown in 10 in Column 9 of Schedule A

1 DWR WELL REGISTRATION NO.

10	40	160	LOCATION				
Q	Q	Q	Sec	Twn	Rng	Rng	Rng

2 TYPE OF MEASURING DEVICE MAKE

MODEL SIZE

UNITS MEASURED INSTALLATION OR OVERHAUL DATE

3 POWER CO. NAME ACCOUNT NO. POWER METER NO.

Enter Total Energy Consumption in Column 6 of Schedule A

ENERGY CONSUMPTION	UNITS
--------------------	-------

4 DOES ENERGY METER SERVE USES OTHER THAN THE WELL PUMP? YES NO

ENTER "Y" OR "N" IN COLUMN 5 OF SCHEDULE A

WATER TOTALIZING METER READINGS		
5 INITIAL	6 ENDING	7 DIFFERENCE

IF METER WAS REPLACED DURING THE YEAR, INDICATE BEGINNING AND ENDING READING FOR EACH METER IN THE BOXES ABOVE.

8 ACRE FEET	9 BREAKDOWN ESTIMATE	10 TOTAL IN ACRE-FEET
-------------	----------------------	-----------------------

Enter total in Acre-feet Shown in 10 in Column 9 of Schedule A

WATER REPORT FLOOD MAP

WORKSHEET W-1

ARIZONA DEPT. OF WATER RESOURCES

PUMPAGE MEASURED BY METER OR OTHER TOTALIZER RECORDER DEVICES

INSTRUCTIONS

1. Enter DWR Well Registration No. & Location in **1**.
2. If the meter has been changed during the reporting year, enter type, make, model & size of measuring device used to measure discharge in **2**. If the device is permanent, enter date installed or last overhauled.
3. Enter power company name, account number, meter number and total energy consumption in **3**. Indicate units as KWH, therms or other measurement.
4. Indicate whether the energy meter serves other uses in **4**.
5. Enter initial totalizer reading as of January 1, in **5**. If your meter reads in 10's, 100's, or 1000's of units, be sure to add the correct number of zeroes.
6. Enter ending reading as of December 31, in **6**. If the totalizer dial has rolled over during the year, enter the number 1 in front of the reading, if twice, a 2, etc.
7. Subtract reading in **5** from reading in **6** and enter the difference in **7**.
8. Convert the Total Amount Pumped to acre feet by using the appropriate conversion; enter the results in **8**.
 - If meter reads in gallons, divide **7** by 325,851
 - If meter reads in cubic feet, divide **7** by 43,560
 - If meter reads in acre feet, no conversion is necessary
9. If your meter malfunctioned during the year, enter the estimate of withdrawals in acre feet made during the out-of-service period in **9** and attach the results of the two required flow rate measurements.
10. Add **8** and **9** and enter result in **10**.

ENTER THE FOLLOWING ON SCHEDULE A OR PART 1 OF SCHEDULE A-GSF

WORKSHEET

SCHEDULE A

- | | | |
|---------|-----|--|
| Item 1 | --- | DWR Well Reg No. & Location in Col 2 . If not already shown. |
| Item 3 | --- | Power Co. Name, Acct. No. and Meter No. in Col 3 and Total Energy Consumption in Col 6 . |
| Item 4 | --- | Meter Serves other uses "Y" or "N" in Col 5 . |
| Item 10 | --- | Groundwater withdrawn in Col 9 . |

THIS WORKSHEET MUST BE SUBMITTED WITH SCHEDULE A OR A-GSF.

WATER REPORT FLOOD MAP

ARIZONA DEPARTMENT OF WATER RESOURCES
500 North Third Street, Phoenix, Arizona 85004
Telephone (602) 417-2410
Fax (602) 417-2415



December 12, 1997

58-160065.0001
ARNELL PATRICIA C
4491 E FT LOWELL RD

TUCSON, AZ 85712

JANE DEE HULL
Governor

RITA P. PEARSON
Director

Dear Irrigation Grandfathered Rightholder:

Enclosed is an OFFICIAL NOTICE of your final agricultural conservation requirements for the second management period. These requirements will become effective on January 1, 2000.
PLEASE CAREFULLY REVIEW THE ENCLOSED REQUIREMENTS.

In December of 1989, the Director of the Arizona Department of Water Resources ("Director") adopted the Second Management Plan (SMP) for the Tucson Active Management Area (AMA). The SMP was adopted in accordance with Arizona's Groundwater Code, which requires the Director to establish a continuing mandatory conservation program for all persons withdrawing, distributing or using groundwater within the AMA.

For irrigation grandfathered rightholders, the Groundwater Code mandates the establishment of new irrigation water duties to be reached by the end of the second management period, and authorizes the Director to establish intermediate water duties to be reached at specified intervals during the second management period. The Groundwater Code provides that a farm's irrigation water duty must be calculated as the quantity of water reasonably required to irrigate the crops historically grown in the farm unit, and must assume maximum conservation consistent with prudent long-term farm management practices within areas of similar farming conditions, considering the time required to amortize conservation investments and financing costs. In addition, the Groundwater Code provides that the maximum annual groundwater allotment is the maximum amount of water that may be used in any year to irrigate the irrigation acres associated with the irrigation grandfathered right, except as provided in A.R.S. § 45-467, the flexibility account provision.

Irrigation grandfathered rightholders were first given written notice of their intermediate and final irrigation water duties and maximum annual groundwater allotments for the second management period within thirty days after the SMP was adopted. Additional written notice of the second intermediate irrigation water duties and maximum annual groundwater allotments was given in late 1992.

The enclosed notice is being sent to you to give you additional notice of the final irrigation water duty and maximum annual groundwater allotment for your farm, which will become effective on January 1, 2000. The final water duty and allotment set forth in this notices reflect any adjustments which may have been granted pursuant to an administrative review request filed following the original notification of the SMP conservation requirements.

WATER REPORT FLOOD MAP

The final SMP water duty and allotment will remain in effect until the first compliance date for the irrigation water duties and maximum annual groundwater allotments established for your farm in the Third Management Plan (TMP). The Arizona Department of Water Resources ("Department") is currently in the process of developing the TMP conservation requirements. You will be notified of those requirements within thirty days after the TMP is adopted.

VARIANCE

The Department considers the final irrigation water duties and maximum annual groundwater allotments established in the SMP to be achievable by most farms by the year 2000. However, if you believe you will need additional time to comply with the final water duty and allotment established for your farm, you may apply for a variance from the water duty and allotment.

A variance from a final water duty and allotment may be granted for up to five years if there are "compelling economic circumstances" preventing timely compliance with the water duty and allotment. In order to obtain a variance, an applicant must prove that the applicant's economic circumstances prevent compliance with the final water duty and allotment by the year 2000. In determining whether to grant a variance, the Department will take into consideration the applicant's flexibility account balance. Any decision made on the application will be appealable to the Office of Administrative Hearings.

IF YOU WISH TO APPLY FOR A VARIANCE FROM THE FINAL WATER DUTY AND ALLOTMENT YOU MUST SUBMIT A COMPLETED VARIANCE APPLICATION FORM TO THE DEPARTMENT WITHIN 95 DAYS AFTER THE DATE OF THIS NOTICE. Application forms and information on the variance procedure are available at the Tucson office.

If you have any questions regarding your conservation requirements or if you need an application form and information on the variance procedure, please contact the Tucson AMA at (520) 770-3800.

Sincerely,



Rita P. Pearson
Director

enclosure

WATER REPORT FLOOD MAP

STATE OF ARIZONA
DEPARTMENT OF WATER RESOURCES
TUCSON ACTIVE MANAGEMENT AREA

NOTICE OF FINAL IRRIGATION WATER DUTY AND MAXIMUM ANNUAL GROUNDWATER ALLOTMENT

Pursuant to Arizona Revised Statutes (A.R.S.) § 45-565(C), the Director of the Arizona Department of Water Resources hereby gives additional notice of the final irrigation water duty and maximum annual groundwater allotment for the Second Management Period for:

IRRIGATION GRANDFATHERED RIGHT CERTIFICATE NO. 58-160065.0001

The following is the final irrigation water duty and maximum annual groundwater allotment for the above-referenced irrigation grandfathered right. The water duty and allotment shall become effective beginning in calendar year 2000, and shall remain in effect until the first compliance date of the water duties and maximum annual groundwater allotments established for the irrigation grandfathered right in the Third Management Plan.

IRRIGATION WATER DUTY:	4.71	ACRE-FEET PER ACRE
MAXIMUM ANNUAL GROUNDWATER ALLOTMENT:	70.65	ACRE-FEET PER YEAR

The **irrigation water duty** is the amount of water in acre-feet per acre that is reasonably required to irrigate the crops historically grown in the farm unit to which the above-referenced irrigation grandfathered right is appurtenant. The **maximum annual groundwater allotment** is the maximum amount of water that may be used in any year to irrigate the irrigation acres associated with the irrigation grandfathered right, except as provided in A.R.S. § 45-467, the flexibility account provision. The maximum annual groundwater allotment is calculated by multiplying the final irrigation water duty for the irrigation grandfathered right by the number of water duty acres associated with the irrigation grandfathered right. You were previously noticed of these requirements.

WATER REPORT FLOOD MAP

ARIZONA DEPARTMENT OF WATER RESOURCES

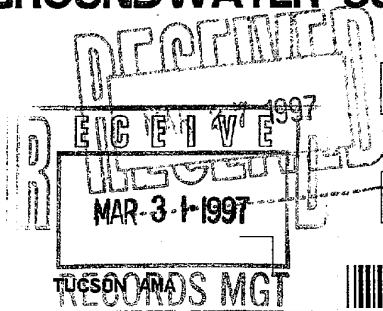
500 NORTH THIRD STREET
PHOENIX, AZ 85004-3921

1996 ANNUAL WATER WITHDRAWAL AND USE REPORT - GROUNDWATER SUMMARY

INPUT
A 1
W1 1

OWNER OF GROUNDWATER RIGHT

ARNELL PATRICIA C
4491 E FT LOWELL RD
TUCSON AZ 85712



TYPE OF RIGHT

IRRIGATION

RIGHT/PERMIT NO.

58-160065.0001

11

REPORTING PARTY

58-160065.0001

ARNELL PATRICIA C
4491 E FT LOWELL RD
TUCSON AZ 85712

TUCSON AMA (602) 628-6758

LOCATION: SE 27 13.0S 14.0E

ALLOTMENT: 75.90 AF ACRES: 19.52

If any of the information preprinted on this report is incorrect, please make the necessary changes.

PART I GROUNDWATER WITHDRAWN

From Box 10 Schedule A or Box 15 Schedule A-GSF attached
Complete this section only if you operate a non-exempt well.

30.76

3.00

\$ 92.28

ACRE-FEET X Withdrawal Fee =

PART IV TOTAL WATER USED BY THIS RIGHT

Calculate as follows: Part I + Part III - Part II

30.76

ACRE-FEET

PART II WATER DELIVERED TO OTHER RIGHTS

From Box 10, Schedule D attached

ACRE-FEET

PART V LATE FEES

Complete if filing after March 31. Note: A portion of a month after March 31 is counted as a full month

1) Enter number of months late (Maximum of 6)

2) Calculate Late Report Fee (\$25.00 X number of months late)

3) Calculate Late Payment Fee (10% X number of months late X withdrawal fee calculated in Part I above)

PART III WATER RECEIVED FROM OTHER RIGHTS

Total from Schedule E attached

ACRE-FEET

PART VI TOTAL FEES DUE

Add amounts from Parts I and V

\$ 92.28

Mail or hand deliver this report, together with the appropriate schedules, worksheets and fees to the Arizona Department of Water Resources. If mailed, the report must be postmarked no later than March 31, 1997. If hand delivered, the report must be received by the Department's Records Management Unit or local AMA office no later than 5:00 PM on March 31, 1997.

THIS REPORT MUST BE FILED EVEN IF NO WATER WAS USED PURSUANT TO THIS RIGHT.

REPORTS FILED AFTER MARCH 31, 1997 ARE SUBJECT TO LATE FEES (ARS § 45-632) AND PAYMENT OF PREVIOUSLY WAIVED MONETARY PENALTIES ASSOCIATED WITH PRIOR GROUNDWATER CODE VIOLATIONS.

I hereby certify, under penalty of perjury, that the information contained in this report is, to the best of my knowledge and belief, true, correct and complete.

X Patricia C. Arnell
AUTHORIZED SIGNATURE

OWNER
TITLE

3-27-97
DATE

PATRICIA C. ARNELL
PRINTED NAME

881-0457
TELEPHONE NUMBER

WATER REPORT FLOOD MAP

ARIZONA DEPARTMENT OF WATER RESOURCES



FIFE SYMINGTON
Governor

RITA P. PEARSON
Director

January 15, 1997

Dear Groundwater Right Owner:

Enclosed are your Annual Water Withdrawal and Use Report forms for calendar year 1996. These forms are printed on the reverse side of this letter. This report is for Grandfathered Right holders who have withdrawn groundwater from their own wells, who may have received water from others or may have delivered water to other right holders. The Department has preprinted certain information from our records onto these forms. Please pay particular attention to the schedules and worksheets. If any of the preprinted information is incorrect, please make the necessary changes. Please note that a separate annual report must be filed for each right you own or lease. Separate checks should be enclosed to cover the fees associated with each right and the right number should be written on the check.

The Groundwater Code requires that each person who owns or leases a right to withdraw groundwater in an **Active Management Area** must file an annual report, even if no groundwater was used. Persons who did not withdraw or use water during 1996 are required to return the forms with zeros in the appropriate blanks.

Reports must be received by the Department or postmarked no later than March 31, 1997. The penalty for filing late is \$25.00 per month or part of a month that the report is late up to \$150.00. In addition, if you withdrew groundwater, and did not pay the fee on time or did not pay the proper fee, the penalty is 10% of the unpaid fee per month or part of a month that the fees are delinquent, up to a maximum of 60% of the unpaid balance.

If your water right has been sold, both the buyer and seller are responsible for notifying the Department of the conveyance. **The owner and/or lessee of the right as of December 31, 1996 is responsible for filing an annual report covering the entire calendar year.** Please contact your AMA office for conveyance forms and instructions.

We have tried to provide you with the proper forms according to information in our files. The law does specify, however, that failure to receive the proper forms does not relieve a person of the responsibility of keeping the required records or filing the required reports. You may want to copy this report for your records.

If you need help or have questions, contact your AMA office listed at the top of the Groundwater Summary page of the report.

Sincerely,

Jim Holway
Assistant Director
Groundwater Management Division

WATER REPORT FLOOD MAP

ARIZONA DEPARTMENT OF WATER RESOURCES

SCHEDULE A

REPORT OF GROUNDWATER WITHDRAWALS

1996 ANNUAL REPORT

OWNER

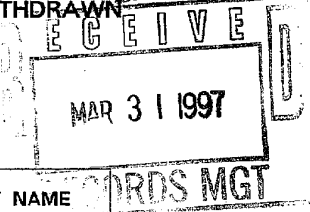

ARNELL PATRICIA C

RIGHT/PERMIT NO.

58-160065.0001

19

NOTE: A WORKSHEET MUST BE ATTACHED FOR EACH WELL FROM WHICH WATER WAS WITHDRAWN



2 DWR WELL REGISTRATION NO.			3 POWER COMPANY NAME		FOR DEVICE TYPE 2 thru 6 ONLY					9 GROUNDWATER WITHDRAWN IN ACRE- FEET	
10 Q	40 Q	160 Q	LOCATION SEC TWN RNG	ACCOUNT NUMBER	METER NO.	4 DV TYPE	5 OTH USES	6 ENERGY CONSUMED	7 AVERAGE DISCHARGE		8 DIVIDER TOTAL HRS
55-609323			TUCSON ELECTRIC PWR								
NW	SE	SE	27-13-05-14-0E	1805-3120-3	ARNELL	1	Y	28,580			31.96
55-802444			TUCSON ELECTRIC PWR								
SW	SE	SE	27-13-05-14-0E	1805-3135-3	HARCUS	1	Y	5190			4.8
55-802445			TUCSON ELECTRIC PWR								
SW	SE	SE	27-13-05-14-0E	NOT IN USE		1	N				

ENTER TOTAL ACRE- FEET OF GROUNDWATER WITHDRAWN IN PART 1 OF SUMMARY PAGE

* 6. AF reported pursuant to
TYPE 2 58-102237

10 TOTAL ACRE- FEET WITHDRAWN	36.76*
-------------------------------	--------

- 6.00

30.76

WATER REPORT FLOOD MAP

SCHEDULE A

REPORT OF GROUNDWATER WITHDRAWALS

ARIZONA DEPT. OF WATER RESOURCES

INSTRUCTIONS

If any information pre-printed on this form is incorrect, please make the needed corrections. For that information not already preprinted on this form, please follow the directions below.

Enter owner name and groundwater right number, if not already shown, in

Enter DWR well registration number and location of each well, if not already shown, in

Enter power company name, account number and meter number, if not already shown, in

Enter device type used to measure withdrawals, if not already shown, in (see list below).

If energy meter serves uses other than the well, indicate "Y" in ; if energy meter does not serve other uses (meter is dedicated to the well) indicate "N" in

Enter energy consumed by well and units of measure from appropriate worksheet in

If device types 2 through 6 are used, indicate the average discharge and divider or total hours from the appropriate worksheet in and

Enter total acre-feet of groundwater withdrawn for each well, as calculated on attached worksheets, in

Enter grand total acre-feet withdrawn in and in Part I of the Summary Page.

DEVICE
TYPE

1. Pumpage measured by meter or other totalizer/recorder devices (use worksheet W-1)
2. Pipeflow with pumpage calculated using electrical energy records (use worksheet W-2)
3. Pipeflow with pumpage calculated using natural gas energy records (use worksheet W-3)
4. Open channel flow with pumpage calculated using electrical energy records (use worksheet W-4)
5. Open channel flow with pumpage calculated using natural gas energy records (use worksheet W-5)
6. Pumpage calculated using hour meters (use worksheet W-6)

MEASURING DEVICE MALFUNCTION

Pursuant to A.C.R.R. R12-15-906, a measuring device that fails to perform for more than seventy two (72) hours must be reported to the Department of Water Resources within seven (7) calendar days after the discovery of the malfunction. Corrective action must be taken within 30 days, and estimates of withdrawals made during the period the device was out of service must be provided. A Measuring Device Malfunction Report is available on request.

NOTE: A WORKSHEET MUST BE ATTACHED FOR EACH WELL FROM WHICH WATER WAS WITHDRAWN.

WATER REPORT FLOOD MAP

WORKSHEET W-1 1996

1 DWR WELL REGISTRATION NO. 55-609323 LOCATION
 10 40 160
 Q Q Q - Sec Twn Rng

2 TYPE OF MEASURING DEVICE Totalizer MAKE Sensus
 MODEL W-160 SIZE 2"
 UNITS MEASURED Gallons INSTALLATION OR OVERHAUL DATE 11/24/95

3 POWER CO. NAME TEP ACCOUNT NO. 1805-320 POWER METER NO. 3
 Enter Total Energy Consumption in Column 6 of Schedule A ENERGY CONSUMPTION 28,580 UNITS Kwh

4 DOES ENERGY METER SERVE USES OTHER THAN THE WELL PUMP? YES NO
 ENTER "Y" OR "N" IN COLUMN 5 OF SCHEDULE A

WATER TOTALIZING METER READINGS		
5 INITIAL	6 ENDING	7 DIFFERENCE
<u>631,900</u>	<u>11,046,600</u>	<u>10,414,700</u>

IF METER WAS REPLACED DURING THE YEAR, INDICATE BEGINNING AND ENDING READING FOR EACH METER IN THE BOXES ABOVE.

8 ACRE FEET 31.96 9 BREAKDOWN ESTIMATE -
 Enter total Acre-feet Shown in 10 in Column 9 of Schedule A 10 TOTAL IN ACRE-FEET 31.96

GROUNDWATER RIGHT/PERMIT NO. 58-160065.0001

1 DWR WELL REGISTRATION NO. 55-802444 LOCATION
 10 40 160
 Q Q Q - Sec Twn Rng

2 TYPE OF MEASURING DEVICE Totalizer MAKE McCrometer
 MODEL EBE116 SIZE 2"
 UNITS MEASURED Gallons INSTALLATION OR OVERHAUL DATE MAR 31 1997

3 POWER CO. NAME TEP ACCOUNT NO. 1805-315-3 POWER METER NO. 3
 Enter Total Energy Consumption in Column 6 of Schedule A ENERGY CONSUMPTION 5190 UNITS Kwh

4 DOES ENERGY METER SERVE USES OTHER THAN THE WELL PUMP? YES NO
 ENTER "Y" OR "N" IN COLUMN 5 OF SCHEDULE A

WATER TOTALIZING METER READINGS		
5 INITIAL	6 ENDING	7 DIFFERENCE
<u>9,860,000</u>	<u>11,422,600</u>	<u>1,562,600</u>

IF METER WAS REPLACED DURING THE YEAR, INDICATE BEGINNING AND ENDING READING FOR EACH METER IN THE BOXES ABOVE.

8 ACRE FEET 4.8 9 BREAKDOWN ESTIMATE -
 Enter total Acre-feet Shown in 10 in Column 9 of Schedule A 10 TOTAL IN ACRE-FEET 4.8

1 DWR WELL REGISTRATION NO. LOCATION
 10 40 160
 Q Q Q - Sec Twn Rng

2 TYPE OF MEASURING DEVICE MAKE
 MODEL SIZE
 UNITS MEASURED INSTALLATION OR OVERHAUL DATE

3 POWER CO. NAME ACCOUNT NO. POWER METER NO.
 Enter Total Energy Consumption in Column 6 of Schedule A ENERGY CONSUMPTION UNITS

4 DOES ENERGY METER SERVE USES OTHER THAN THE WELL PUMP? YES NO
 ENTER "Y" OR "N" IN COLUMN 5 OF SCHEDULE A

WATER TOTALIZING METER READINGS		
5 INITIAL	6 ENDING	7 DIFFERENCE

IF METER WAS REPLACED DURING THE YEAR, INDICATE BEGINNING AND ENDING READING FOR EACH METER IN THE BOXES ABOVE.

8 ACRE FEET 9 BREAKDOWN ESTIMATE
 Enter total Acre-feet Shown in 10 in Column 9 of Schedule A 10 TOTAL IN ACRE-FEET

1 DWR WELL REGISTRATION NO. LOCATION
 10 40 160
 Q Q Q - Sec Twn Rng

2 TYPE OF MEASURING DEVICE MAKE
 MODEL SIZE
 UNITS MEASURED INSTALLATION OR OVERHAUL DATE

3 POWER CO. NAME ACCOUNT NO. POWER METER NO.
 Enter Total Energy Consumption in Column 6 of Schedule A ENERGY CONSUMPTION UNITS

4 DOES ENERGY METER SERVE USES OTHER THAN THE WELL PUMP? YES NO
 ENTER "Y" OR "N" IN COLUMN 5 OF SCHEDULE A

WATER TOTALIZING METER READINGS		
5 INITIAL	6 ENDING	7 DIFFERENCE

IF METER WAS REPLACED DURING THE YEAR, INDICATE BEGINNING AND ENDING READING FOR EACH METER IN THE BOXES ABOVE.

8 ACRE FEET 9 BREAKDOWN ESTIMATE
 Enter total Acre-feet Shown in 10 in Column 9 of Schedule A 10 TOTAL IN ACRE-FEET

WATER REPORT FLOOD MAP

WORKSHEET W-1

ARIZONA DEPT. OF WATER RESOURCES

PUMPAGE MEASURED BY METER OR OTHER TOTALIZER RECORDER DEVICES

INSTRUCTIONS

1. Enter DWR Well Registration No. & Location in 1 .
2. If the meter has been changed during the reporting year, enter type, make, model & size of measuring device used to measure discharge in 2 . If the device is permanent, enter date installed or last overhauled.
3. Enter power company name, account number, meter number and total energy consumption in 3 . Indicate units as KWH, therms or other measurement.
4. Indicate whether the energy meter serves other uses in 4 .
5. Enter initial totalizer reading as of January 1, in 5 . If your meter reads in 10's, 100's, or 1000's of units, be sure to add the correct number of zeroes.
6. Enter ending reading as of December 31, in 6 . If the totalizer dial has rolled over during the year, enter the number 1 in front of the reading, if twice, a 2, etc.
7. Subtract reading in 5 from reading in 6 and enter the difference in 7 .
8. Convert the Total Amount Pumped to acre feet by using the appropriate conversion; enter the result in 8 .
 - If meter reads in gallons, divide 7 by 325,851
 - If meter reads in cubic feet, divide 7 by 43,560
 - If meter reads in acre-feet, no conversion is necessary
9. If your meter malfunctioned during the year, enter the estimate of withdrawals in acre-feet made during the out-of-service period in 9 and attach the results of the two required flow rate measurements.
10. Add 8 and 9 and enter result in 10 .

ENTER THE FOLLOWING ON SCHEDULE A OR PART I OF SCHEDULE A-GSF

<u>WORKSHEET</u>	<u>SCHEDULE A</u>
Item 1	- DWR Well Reg No. & Location in Col <input type="text"/> 2 , if not already shown.
Item 3	- Power Co. Name, Acct. No. and Meter No. in Col <input type="text"/> 3 and Total Energy Consumption in Col <input type="text"/> 6 .
Item 4	- Meter Serves other uses "Y" or "N" in Col <input type="text"/> 5 .
Item 10	- Groundwater withdrawn in Col <input type="text"/> 9 .

THIS WORKSHEET MUST BE SUBMITTED WITH SCHEDULE A OR A-GSF.

WATER REPORT FLOOD MAP

ARIZONA DEPARTMENT OF WATER RESOURCES

500 NORTH THIRD STREET
PHOENIX, AZ 85004-3921

1998 ANNUAL WATER WITHDRAWAL AND USE REPORT - GROUNDWATER SUMMARY

A 1
W1 1

OWNER OF GROUNDWATER RIGHT

ARNELL PATRICIA C
4491 E FT LOWELL RD
TUCSON AZ 85712

TYPE OF RIGHT

IRRIGATION

RIGHT/PERMIT NO.

58-160065.0001

11


REPORTING PARTY

58-160065.0001

TUCSON AMA

ARNELL PATRICIA C
4491 E FT LOWELL RD
TUCSON AZ 85712

TUCSON AMA (602) 628-6758
LOCATION: SE 27 13.0S 14.0E
ALLOTMENT: 75.90 AF ACRES: 19.52



INPUT



If any of the information preprinted on this report is incorrect, please make the necessary changes.

PART I GROUNDWATER WITHDRAWN

From Box 10 Schedule A or Box 15 Schedule A-GSF attached
Complete this section only if you operate a non-exempt well.

30.76

3.00

\$ 92.28

ACRE-FEET X Withdrawal Fee =

PART IV TOTAL WATER USED BY THIS RIGHT

Calculate as follows: Part I + Part III - Part II

30.76

ACRE-FEET

PART II WATER DELIVERED TO OTHER RIGHTS

From Box 10, Schedule D attached

ACRE-FEET

PART III WATER RECEIVED FROM OTHER RIGHTS

Total from Schedule E attached

ACRE-FEET

PART V LATE FEES

Complete if filing after March 31. Note: A portion of a month after March 31 is counted as a full month

1) Enter number of months late (Maximum of 6)

2) Calculate Late Report Fee (\$25.00 X number of months late)

3) Calculate Late Payment Fee (10% X number of months late X withdrawal fee calculated in Part I above)

PART VI TOTAL FEES DUE

Add amounts from Parts I and V

\$ 92.28

Mail or hand deliver this report, together with the appropriate schedules, worksheets and fees to the Arizona Department of Water Resources. If mailed, the report must be postmarked no later than March 31, 1997.

WALTER J. ARNELL
PATRICIA C. ARNELL
4491 E. FORT-LOWELL RD. 881-0457
TUCSON, AZ 85712-1106

91-244
1221

1741

Date March 25, 1997

Pay To The
Order Of

Arizona Department of Water Resources \$ 92.28/100

Ninety-two and 28/100

Dollars



BANK ONE

Bank One, Arizona, NA
Speedway Swan Office (044)
Tucson, Arizona

Memo 58-160065.0001

THIS RIGHT.

45-632) AND
H PRIOR

This report is, to the

3-27-97
DATE

457

FILE NUMBER

WATER REPORT FLOOD MAP

ARIZONA DEPARTMENT OF WATER RESOURCES

500 NORTH THIRD STREET
PHOENIX, AZ 85004-3921


1995 ANNUAL WATER WITHDRAWAL AND USE REPORT - GROUNDWATER SUMMARY

ST office

A 1
W1 1

OWNER OF GROUNDWATER RIGHT

ARNELL PATRICIA C
4491 E FT LOWELL RD
TUCSON AZ 85712



TYPE OF RIGHT

IRRIGATION

RIGHT/PERMIT NO.

58-160065.0001

11

REPORTING PARTY

58-160065.0001

ARNELL PATRICIA C
4491 E FT LOWELL RD
TUCSON AZ 85712

TUCSON AMA



TUCSON AMA (602) 628-6758
LOCATION: SE 27 13.0S 14.0E

ALLOTMENT: 75.90 AF ACRES: 19.52

If any of the information preprinted on this report is incorrect, please make the necessary changes.

PART I GROUNDWATER WITHDRAWN

From Box 10 Schedule A or Box 15 Schedule A-ISR attached
Complete this section only if you operate a non-exempt well.

26.84 3.00 \$ 80.52

ACRE-FEET X Withdrawal Fee =

PART II WATER DELIVERED TO OTHER RIGHTS

From Box 10, Schedule D attached

ACRE-FEET

PART III WATER RECEIVED FROM OTHER RIGHTS

Total from Schedule E attached

ACRE-FEET

PART IV TOTAL WATER USED BY THIS RIGHT

Calculate as follows: Part I + Part III - Part II

26.84 ACRE-FEET

PART V LATE FEES

Complete if filing after March 31. Note: A portion of a month after March 31 is counted as a full month

1) Enter number of months late (Maximum of 6)

2) Calculate Late Report Fee (\$25.00 X number of months late)

3) Calculate Late Payment Fee (10% X number of months late X withdrawal fee calculated in Part I above)

PART VI TOTAL FEES DUE

Add amounts from Parts I and V

\$ 80.52

Mail or hand deliver this report, together with the appropriate schedules, worksheets and fees to the Arizona Department of Water Resources. If mailed, the report must be postmarked no later than March 31, 1996. If hand delivered, the report must be received by the Department's Records Management Unit or local AMA office no later than 5:00 PM on March 31, 1996.

THIS REPORT MUST BE FILED EVEN IF NO WATER WAS USED PURSUANT TO THIS RIGHT.

REPORTS FILED AFTER MARCH 31, 1996 ARE SUBJECT TO LATE FEES (ARS § 45-632) AND PAYMENT OF PREVIOUSLY WAIVED MONETARY PENALTIES ASSOCIATED WITH PRIOR GROUNDWATER CODE VIOLATIONS.

I hereby certify, under penalty of perjury, that the information contained in this report is, to the best of my knowledge and belief, true, correct and complete.

X Patricia C. Arnell
AUTHORIZED SIGNATURE

OWNER
TITLE

3-22-96
DATE

PATRICIA C. ARNELL
PRINTED NAME

881-04
TELEPHONE NUMBER

WATER REPORT FLOOD MAP

ARIZONA DEPARTMENT OF WATER RESOURCES



FIFE SYMINGTON
Governor

RITA P. PEARSON
Director

January 15, 1996

Dear Groundwater Right Owner:

Enclosed are your Annual Water Withdrawal and Use Report forms for calendar year 1995. These forms are printed on the reverse side of this letter. This report is for Grandfathered Right holders who have withdrawn groundwater from their own wells, who may have received water from others or may have delivered water to other right holders. The Department has preprinted certain information from our records onto these forms. Please pay particular attention to the schedules and worksheets. If any of the preprinted information is incorrect, please make the necessary changes. Please note that a separate annual report must be filed for each right you own or lease. Separate checks should be enclosed to cover the fees associated with each right and the right number should be written on the check.

The Groundwater Code requires that each person who owns or leases a right to withdraw groundwater in an **Active Management Area** must file an annual report, even if no groundwater was used. Persons who did not withdraw or use water during 1995 are required to return the forms with zeros in the appropriate blanks.

Since the deadline of March 31 occurs on a Sunday this year, reports received by the Department or postmarked no later than April 1, 1996 will be considered timely. The penalty for filing late is \$25.00 per month or part of a month that the report is late up to \$150.00. In addition, if you withdrew groundwater, and did not pay the fee on time or did not pay the proper fee, the penalty is 10% of the unpaid fee per month or part of a month that the fees are delinquent, up to a maximum of 60% of the unpaid balance.

If your water right has been sold, both the buyer and seller are responsible for notifying the Department of the conveyance. **The owner and/or lessee of the right as of December 31, 1995 is responsible for filing an annual report covering the entire calendar year.** Please contact your AMA office for conveyance forms and instructions.

We have tried to provide you with the proper forms according to information in our files. The law does specify, however, that failure to receive the proper forms does not relieve a person of the responsibility of keeping the required records or filing the required reports. You may want to copy this report for your records.

If you need help or have questions, contact your AMA office listed at the top of the Groundwater Summary page of the report.

Sincerely,

Herb Dishlip
Assistant Director
Statewide Water Planning &
Legal Services Division

WATER REPORT FLOOD MAP

ARIZONA DEPARTMENT OF WATER RESOURCES

SCHEDULE A

REPORT OF GROUNDWATER WITHDRAWALS

1995 ANNUAL REPORT


OWNER

ARNELL PATRICIA C

RIGHT/PERMIT NO.

58-160065.0001

19



NOTE: A WORKSHEET MUST BE ATTACHED FOR EACH WELL FROM WHICH WATER WAS WITHDRAWN



2 DWR WELL REGISTRATION NO.		3 POWER COMPANY NAME		FOR DEVICE TYPE 2 thru 6 ONLY							
10 Q	40 Q	160 Q	LOCATION SEC TWN RNG	ACCOUNT NUMBER	METER NO.	4 DV TYPE	5 OTH USES	6 ENERGY CONSUMED	7 AVERAGE DISCHARGE	8 DIVIDER TOTAL HRS	9 GROUNDWATER WITHDRAWN IN ACRE-FEET
55-609323	Arnell			TUCSON ELECTRIC PWR				2172			29.44
NW	SE	SE	27 13 05 14 0E	1805-3120-3		1	Y				
55-802444	Harcus			TUCSON ELECTRIC PWR			Y	8320			3.4
SW	SE	SE	27 13 05 14 0E	1805-3135-3		1	X				
55-802445				TUCSON ELECTRIC PWR							
SW	SE	SE	27 13 05 14 0E	Not in use		1	N				

ENTER TOTAL ACRE-FEET OF GROUNDWATER WITHDRAWN IN PART I OF SUMMARY PAGE

10 TOTAL ACRE-FEET WITHDRAWN	32.84*
------------------------------	--------

* Reported pursuant to
Type 2 58-102237

- 6.00
26.84

WATER REPORT FLOOD MAP

SCHEDULE A

REPORT OF GROUNDWATER WITHDRAWALS

ARIZONA DEPT. OF WATER RESOURCES

INSTRUCTIONS

If any information pre-printed on this form is incorrect, please make the needed corrections. For that information not already preprinted on this form, please follow the directions below.

Enter owner name and groundwater right number, if not already shown, in

Enter DWR well registration number and location of each well, if not already shown, in

Enter power company name, account number and meter number, if not already shown, in

Enter device type used to measure withdrawals, if not already shown, in (see list below).

If energy meter serves uses other than the well, indicate "Y" in ; if energy meter does not serve other uses (meter is dedicated to the well) indicate "N" in

Enter energy consumed by well and units of measure from appropriate worksheet in

If device types 2 through 6 are used, indicate the average discharge and divider or total hours from the appropriate worksheet in and

Enter total acre-feet of groundwater withdrawn for each well, as calculated on attached worksheets, in

Enter grand total acre-feet withdrawn in and in Part I of the Summary Page.

DEVICE
TYPE

1. Pumpage measured by meter or other totalizer/recorder devices (use worksheet W-1)
2. Pipeflow with pumpage calculated using electrical energy records (use worksheet W-2)
3. Pipeflow with pumpage calculated using natural gas energy records (use worksheet W-3)
4. Open channel flow with pumpage calculated using electrical energy records (use worksheet W-4)
5. Open channel flow with pumpage calculated using natural gas energy records (use worksheet W-5)
6. Pumpage calculated using hour meters (use worksheet W-6)

MEASURING DEVICE MALFUNCTION

Pursuant to A.C.R.R. R12-15-906, a measuring device that fails to perform for more than seventy two (72) hours must be reported to the Department of Water Resources within seven (7) calendar days after the discovery of the malfunction. Corrective action must be taken within 30 days, and estimates of withdrawals made during the period the device was out of service must be provided. A Measuring Device Malfunction Report is available on request.

NOTE: A WORKSHEET MUST BE ATTACHED FOR EACH WELL FROM WHICH WATER WAS WITHDRAWN.

WATER REPORT FLOOD MAP

WORKSHEET W-1 1995

GROUNDWATER RIGHT/PERMIT NO. **58-160065.0001**

1 DWR WELL REGISTRATION NO. **55-609323** LOCATION
 10 40 160
 Q Q Q Sec Twn Rng

1 DWR WELL REGISTRATION NO. **55-802444** LOCATION
 10 40 160
 Q Q Q Sec Twn Rng

2 TYPE OF MEASURING DEVICE **Totalizer** MAKE **Sensus**
 MODEL **W-160** SIZE **2"**
 UNITS MEASURED **gallons** INSTALLATION OR OVERHAUL DATE **11-24-96**

2 TYPE OF MEASURING DEVICE **Totalizer** MAKE **McCrometer**
 MODEL SIZE
 UNITS MEASURED **gallons** INSTALLATION OR OVERHAUL DATE

3 POWER CO. NAME **TEP** ACCOUNT NO. **1805-3120-3** POWER METER NO.
 Enter Total Energy Consumption in Column 6 of Schedule A ENERGY CONSUMPTION **21,712** UNITS **kwh**

3 POWER CO. NAME **TEP** ACCOUNT NO. **1805-3135-3** POWER METER NO.
 Enter Total Energy Consumption in Column 6 of Schedule A ENERGY CONSUMPTION **3320** UNITS **kwh**

4 DOES ENERGY METER SERVE USES OTHER THAN THE WELL PUMP ? YES NO
 ENTER "Y" OR "N" IN COLUMN 5 OF SCHEDULE A

4 DOES ENERGY METER SERVE USES OTHER THAN THE WELL PUMP ? YES NO
 ENTER "Y" OR "N" IN COLUMN 5 OF SCHEDULE A

WATER TOTALIZING METER READINGS

5 INITIAL 44,782,000	6 ENDING 52,800,900	7 DIFFERENCE 8,018,900
0	631,900	631,900

IF METER WAS REPLACED DURING THE YEAR, INDICATE BEGINNING AND ENDING READING FOR EACH METER IN THE BOXES ABOVE. **8650800**

WATER TOTALIZING METER READINGS

5 INITIAL 8,749,100	6 ENDING 9,860,000	7 DIFFERENCE 1,110,900
-------------------------------	------------------------------	----------------------------------

IF METER WAS REPLACED DURING THE YEAR, INDICATE BEGINNING AND ENDING READING FOR EACH METER IN THE BOXES ABOVE.

8 ACRE FEET **26.55** 9 BREAKDOWN ESTIMATE **2.89**
 Enter total Acre-feet Shown in 10 in Column 9 of Schedule A 10 TOTAL IN ACRE-FEET **29.44**

8 ACRE FEET **3.4** 9 BREAKDOWN ESTIMATE **-**
 Enter total Acre-feet Shown in 10 in Column 9 of Schedule A 10 TOTAL IN ACRE-FEET **3.4**

1 DWR WELL REGISTRATION NO. LOCATION
 10 40 160
 Q Q Q Sec Twn Rng

1 DWR WELL REGISTRATION NO. LOCATION
 10 40 160
 Q Q Q Sec Twn Rng

2 TYPE OF MEASURING DEVICE MAKE
 MODEL SIZE
 UNITS MEASURED INSTALLATION OR OVERHAUL DATE

2 TYPE OF MEASURING DEVICE MAKE
 MODEL SIZE
 UNITS MEASURED INSTALLATION OR OVERHAUL DATE

3 POWER CO. NAME ACCOUNT NO. POWER METER NO.
 Enter Total Energy Consumption in Column 6 of Schedule A ENERGY CONSUMPTION UNITS

3 POWER CO. NAME ACCOUNT NO. POWER METER NO.
 Enter Total Energy Consumption in Column 6 of Schedule A ENERGY CONSUMPTION UNITS

4 DOES ENERGY METER SERVE USES OTHER THAN THE WELL PUMP ? YES NO
 ENTER "Y" OR "N" IN COLUMN 5 OF SCHEDULE A

4 DOES ENERGY METER SERVE USES OTHER THAN THE WELL PUMP ? YES NO
 ENTER "Y" OR "N" IN COLUMN 5 OF SCHEDULE A

WATER TOTALIZING METER READINGS

5 INITIAL	6 ENDING	7 DIFFERENCE
-----------	----------	--------------

IF METER WAS REPLACED DURING THE YEAR, INDICATE BEGINNING AND ENDING READING FOR EACH METER IN THE BOXES ABOVE.

WATER TOTALIZING METER READINGS

5 INITIAL	6 ENDING	7 DIFFERENCE
-----------	----------	--------------

IF METER WAS REPLACED DURING THE YEAR, INDICATE BEGINNING AND ENDING READING FOR EACH METER IN THE BOXES ABOVE.

8 ACRE FEET 9 BREAKDOWN ESTIMATE
 Enter total Acre-feet Shown in 10 in Column 9 of Schedule A 10 TOTAL IN ACRE-FEET

8 ACRE FEET 9 BREAKDOWN ESTIMATE
 Enter total Acre-feet Shown in 10 in Column 9 of Schedule A 10 TOTAL IN ACRE-FEET

WATER REPORT FLOOD MAP

WORKSHEET W-1

ARIZONA DEPT. OF WATER RESOURCES

PUMPAGE MEASURED BY METER OR OTHER TOTALIZER RECORDER DEVICES

INSTRUCTIONS

1. Enter DWR Well Registration No. & Location in 1 .
2. If the meter has been changed during the reporting year, enter type, make, model & size of measuring device used to measure discharge in 2 . If the device is permanent, enter date installed or last overhauled.
3. Enter power company name, account number, meter number and total energy consumption in 3 . Indicate units as KWH, therms or other measurement.
4. Indicate whether the energy meter serves other uses in 4 .
5. Enter initial totalizer reading as of January 1, in 5 . If your meter reads in 10's, 100's, or 1000's of units, be sure to add the correct number of zeroes.
6. Enter ending reading as of December 31, in 6 . If the totalizer dial has rolled over during the year, enter the number 1 in front of the reading, if twice, a 2, etc.
7. Subtract reading in 5 from reading in 6 and enter the difference in 7 .
8. Convert the Total Amount Pumped to acre feet by using the appropriate conversion; enter the result in 8 .
 - If meter reads in gallons, divide 7 by 325,851
 - If meter reads in cubic feet, divide 7 by 43,560
 - If meter reads in acre-feet, no conversion is necessary
9. If your meter malfunctioned during the year, enter the estimate of withdrawals in acre-feet made during the out-of-service period in 9 .
10. Add 8 and 9 and enter result in 10 .

ENTER THE FOLLOWING ON SCHEDULE A OR PART I OF SCHEDULE A-ISR

<u>WORKSHEET</u>	<u>SCHEDULE A</u>
Item 1	- DWR Well Reg No. & Location in Col <input type="text"/> 2 , if not already shown.
Item 3	- Power Co. Name, Acct. No. and Meter No. in Col <input type="text"/> 3 and Total Energy Consumption in Col <input type="text"/> 6 .
Item 4	- Meter Serves other uses "Y" or "N" in Col <input type="text"/> 5 .
Item 10	- Groundwater withdrawn in Col <input type="text"/> 9 .

THIS WORKSHEET MUST BE SUBMITTED WITH SCHEDULE A OR A-ISR.

WATER REPORT FLOOD MAP

ARIZONA DEPARTMENT OF WATER RESOURCES

500 NORTH THIRD STREET
PHOENIX, AZ 85004-3921

1995 ANNUAL WATER WITHDRAWAL AND USE REPORT - GROUNDWATER SUMMARY


ST office

INPUT A 1
W1 1

OWNER OF GROUNDWATER RIGHT

TYPE OF RIGHT

ARNELL PATRICIA C
4491 E FT LOWELL RD
TUCSON AZ 85712



IRRIGATION

RIGHT/PERMIT NO.

58-160065.0001

11

REPORTING PARTY

58-160065.0001

TUCSON AMA

ARNELL PATRICIA C
4491 E FT LOWELL RD
TUCSON AZ 85712

TUCSON AMA (602) 628-6758

LOCATION: SE 27 13.0S 14.0E

ALLOTMENT: 75.90 AF ACRES: 19.52



If any of the information preprinted on this report is incorrect, please make the necessary changes.

PART I GROUNDWATER WITHDRAWN

From Box 10 Schedule A or Box 15 Schedule A-ISR attached
Complete this section only if you operate a non-exempt well.

26.84

3.00

\$ 80.52

ACRE-FEET X Withdrawal Fee =

PART IV TOTAL WATER USED BY THIS RIGHT

Calculate as follows: Part I + Part III - Part II

26.84

ACRE-FEET

PART V LATE FEES

Complete if filing after March 31. Note: A portion of a month is counted as a full month.

PART II WATER

From Box 10, Schedule A

WALTER J. ARNELL
PATRICIA C. ARNELL
4491 E. FORT LOWELL RD. 881-0457
TUCSON, AZ 85712-1106

Pay To The Order Of

Ar. Dept of Water Resources \$ 80.52
Eighty Dollars & Fifty Two Cents

9493

91-244
1221
23783562

PART III WATER

Total from Schedule A

BANK ONE
Bank One, Arizona, NA
Speedway Swan Office (044)
Tucson, Arizona

Memo 58-160065.0001

Walter Arnell
100 Dollars

⑆ 1 2 2 1 0 0 0 2 4 1 9 4 9 3 ⑆ 2 3 7 8 ⑆ 3 5 6 2 ⑆

Mail or hand deliver to the Arizona Department of Water Resources

later than March 31, 1996. If hand delivered, the report must be received by the Records Management Unit or local AMA office no later than 5:00 PM on March 31, 1996.

THIS REPORT MUST BE FILED EVEN IF NO WATER WAS USED PURSUANT TO THIS RIGHT.

REPORTS FILED AFTER MARCH 31, 1996 ARE SUBJECT TO LATE FEES (ARS § 45-632) AND PAYMENT OF PREVIOUSLY WAIVED MONETARY PENALTIES ASSOCIATED WITH PRIOR GROUNDWATER CODE VIOLATIONS.

I hereby certify, under penalty of perjury, that the information contained in this report is, to the best of my knowledge and belief, true, correct and complete.

X *Patricia C. Arnell*
AUTHORIZED SIGNATURE

OWNER
TITLE

3-22-96
DATE

PATRICIA C. ARNELL
PRINTED NAME

881-04
TELEPHONE NUMBER

WATER REPORT FLOOD MAP

ARIZONA DEPARTMENT OF WATER RESOURCES

500 NORTH THIRD STREET
PHOENIX, AZ 85004-3903

1994 ANNUAL WATER WITHDRAWAL AND USE REPORT - GROUNDWATER SUMMARY

A 1
W1 1

OWNER OF GROUNDWATER RIGHT

ARNELL PATRICIA C
4491 E FT LOWELL RD
TUCSON AZ 85712

TYPE OF RIGHT
INPUT

IRRIGATION

RIGHT/PERMIT NO.

58-160065.0001

11

REPORTING PARTY

58-160065.0001

TUCSON AMA

ARNELL PATRICIA C
4491 E FT LOWELL RD
TUCSON AZ 85712



TUCSON AMA (602) 628-6758
LOCATION: SE 27 13.0S 14.0E
ALLOTMENT: 82.20 AF ACRES: 19.52

If any of the information preprinted on this report is incorrect, please make the necessary changes.

PART I GROUNDWATER WITHDRAWN

From Box 10 Schedule A or Box 15 Schedule A-ISR attached
Complete this section only if you operate a non-exempt well.

25.20

3.00

\$ 75.60

ACRE-FEET X Withdrawal Fee =

PART II WATER DELIVERED TO OTHER RIGHTS

From Box 10, Schedule D attached

ACRE-FEET

PART III WATER RECEIVED FROM OTHER RIGHTS

Total from Schedule E attached

ACRE-FEET

PART IV TOTAL WATER USED BY THIS RIGHT

Calculate as follows: Part I + Part III - Part II

25.20

ACRE-FEET

PART V LATE FEES

Complete if filing after March 31. Note: A portion of a month after March 31 is counted as a full month

1) Enter number of months late (Maximum of 6)

2) Calculate Late Report Fee (\$25.00 X number of months late)

3) Calculate Late Payment Fee (10% X number of months late X withdrawal fee calculated in Part I above)

PART VI TOTAL FEES DUE

Add amounts from Parts I and V

\$ 75.60

Mail or hand deliver this report, together with the appropriate schedules, worksheets and fees to the Arizona Department of Water Resources. If mailed, the report must be postmarked no later than March 31, 1995. If hand delivered, the report must be received by the Department's Operation Division or local AMA office no later than 5:00 PM on March 31, 1995.

THIS REPORT MUST BE FILED EVEN IF NO WATER WAS USED PURSUANT TO THIS RIGHT.

REPORTS FILED AFTER MARCH 31, 1995 ARE SUBJECT TO LATE FEES AND PAYMENT OF PREVIOUSLY WAIVED MONETARY PENALTIES ASSOCIATED WITH PRIOR GROUNDWATER CODE VIOLATIONS. (ARS § 45-632.L)

I hereby certify, under penalty of perjury, that the information contained in this report is, to the best of my knowledge and belief, true, correct and complete.

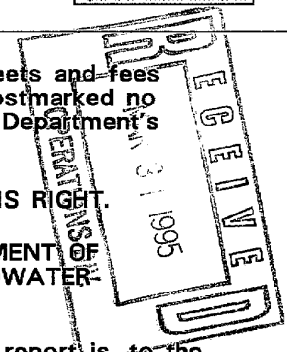
X Patricia C. Arnell
AUTHORIZED SIGNATURE

OWNER
TITLE

3-28-95
DATE

PATRICIA ARNELL
PRINTED NAME

081-0457
TELEPHONE NUMBER



WATER REPORT FLOOD MAP

ARIZONA DEPARTMENT OF WATER RESOURCES



FIFE SYMINGTON
Governor

RITA P. PEARSON
Director

January 15, 1995

Dear Groundwater Right Owner:

Enclosed are your Annual Water Withdrawal and Use Report forms for calendar year 1994. These forms are printed on the reverse side of this letter. This report is for Grandfathered Right holders who have withdrawn groundwater from their own wells, who may have received water from others or may have delivered water to other right holders. The Department has preprinted certain information from our records onto these forms. Please pay particular attention to the schedules and worksheets. If any of the preprinted information is incorrect, please make the necessary changes. Please note that a separate annual report must be filed for each right you own or lease. Separate checks should be enclosed to cover the fees associated with each right and the right number should be written on the check.

The Groundwater Code requires that each person who owns or leases a right to withdraw groundwater in an **Active Management Area** must file an annual report, even if no groundwater was used. Persons who did not withdraw or use water during 1994 are required to return the forms with zeros in the appropriate blanks.

Reports must be received by the Department or postmarked no later than March 31, 1995. The penalty for filing late is \$25.00 per month or part of a month that the report is late up to \$150.00. In addition, if you withdrew groundwater, and did not pay the fee on time or did not pay the proper fee, the penalty is 10% of the unpaid fee per month or part of a month that the fees are delinquent, up to a maximum of 60% of the unpaid balance.

If your water right has been sold, both the buyer and seller are responsible for notifying the Department of the conveyance. **The owner and/or lessee of the right as of December 31, 1994 is responsible for filing an annual report covering the entire calendar year.** Please contact your AMA office for conveyance forms and instructions.

We have tried to provide you with the proper forms according to information in our files. The law does specify, however, that failure to receive the proper forms does not relieve a person of the responsibility of keeping the required records or filing the required reports. You may want to copy this report for your records.

If you need help or have questions, contact your AMA office listed at the top of the Groundwater Summary page of the report.

Sincerely,

Herb Dishlip
Deputy Director
Water Management

WATER REPORT FLOOD MAP

ARIZONA DEPARTMENT OF WATER RESOURCES

SCHEDULE A

REPORT OF GROUNDWATER WITHDRAWALS

1994 ANNUAL REPORT

OWNER

ARNELL PATRICIA C

1 RIGHT/PERMIT NO.


58-160065.0001

19

NOTE: A WORKSHEET MUST BE ATTACHED FOR EACH WELL FROM WHICH WATER WAS WITHDRAWN



2 DWR WELL REGISTRATION NO.				3 POWER COMPANY NAME		FOR DEVICE TYPE 2 thru 6 ONLY					
10 Q	40 Q	160 Q	LOCATION SEC TWN RNG	ACCOUNT NUMBER	METER NO.	4 DV TYPE	5 OTH USES	6 ENERGY CONSUMED	7 AVERAGE DISCHARGE	8 DIVIDER TOTAL HRS	9 GROUNDWATER WITHDRAWN IN ACRE- FEET
55-609323				TUCSON ELECTRIC PWR							
NW	SE	SE	27 13 05 14 OE	1805-3120-3		1	Y	22,581			27.41
55-802444				TUCSON ELECTRIC PWR							
SW	SE	SE	27 13 05 14 OE	1805-3135-3		1	N	4,150			3.79
55-802445				TUCSON ELECTRIC PWR							
SW	SE	SE	27 13 05 14 OE	Not in use		1	N				



ENTER TOTAL ACRE-FEET OF GROUNDWATER WITHDRAWN IN PART I OF SUMMARY PAGE

**Reported pursuant to Type 58-102237*

10	TOTAL ACRE-FEET WITHDRAWN	31.20*
----	---------------------------	--------

- 6.00

25.20

WATER REPORT FLOOD MAP

SCHEDULE A

REPORT OF GROUNDWATER WITHDRAWALS

ARIZONA DEPT. OF WATER RESOURCES

INSTRUCTIONS

If any information pre-printed on this form is incorrect, please make the needed corrections. For that information not already preprinted on this form, please follow the directions below.

Enter owner name and groundwater right number, if not already shown, in

Enter DWR well registration number and location of each well, if not already shown, in

Enter power company name, account number and meter number, if not already shown, in

Enter device type used to measure withdrawals, if not already shown, in (see list below).

If energy meter serves uses other than the well, indicate "Y" in ; if energy meter does not serve other uses (meter is dedicated to the well) indicate "N" in

Enter energy consumed by well and units of measure from appropriate worksheet in

If device types 2 through 6 are used, indicate the average discharge and divider or total hours from the appropriate worksheet in and

Enter total acre-feet of groundwater withdrawn for each well, as calculated on attached worksheets, in

Enter grand total acre-feet withdrawn in and in Part I of the Summary Page.

- | | |
|----------------|--|
| DEVICE
TYPE | <ol style="list-style-type: none">1. Pumpage measured by meter or other totalizer/recorder devices (use worksheet W-1)2. Pipeflow with pumpage calculated using electrical energy records (use worksheet W-2)3. Pipeflow with pumpage calculated using natural gas energy records (use worksheet W-3)4. Open channel flow with pumpage calculated using electrical energy records (use worksheet W-4)5. Open channel flow with pumpage calculated using natural gas energy records (use worksheet W-5)6. Pumpage calculated using hour meters (use worksheet W-6) |
|----------------|--|

MEASURING DEVICE MALFUNCTION

Pursuant to A.C.R.R. R12-15-905, a measuring device that fails to perform for more than seventy two (72) hours must be reported to the Department of Water Resources within seven (7) calendar days after the discovery of the malfunction. Corrective action must be taken within 30 days, and estimates of withdrawals made during the period the device was out of service must be provided. A Measuring Device Malfunction Report is available on request.

NOTE: A WORKSHEET MUST BE ATTACHED FOR EACH WELL FROM WHICH WATER WAS WITHDRAWN.

WATER REPORT FLOOD MAP

WORKSHEET W-1 1994

1 DWR WELL REGISTRATION NO. 55-609323 LOCATION
 10 40 160
 Q Q Q Sec Twn Rng

2 TYPE OF MEASURING DEVICE Totalizer MAKE Rockwell
 MODEL w-160 SIZE 2"
 UNITS MEASURED gallons INSTALLATION OR OVERHAUL DATE 1-26-90
Arnell

3 POWER CO. NAME TEP ACCOUNT NO. 1805-320-3 POWER METER NO. _____
 Enter Total Energy Consumption in Column 6 of Schedule A ENERGY CONSUMPTION 22,581 UNITS kwh

4 DOES ENERGY METER SERVE USES OTHER THAN THE WELL PUMP? YES NO
 ENTER "Y" OR "N" IN COLUMN 5 OF SCHEDULE A

WATER TOTALIZING METER READINGS		
5 INITIAL	6 ENDING	7 DIFFERENCE
<u>35,851,590</u>	<u>44,782,000</u>	<u>8,930,410</u>

IF METER WAS REPLACED DURING THE YEAR, INDICATE BEGINNING AND ENDING READING FOR EACH METER IN THE BOXES ABOVE.

8 ACRE FEET	<u>27.41</u>	9 BREAKDOWN ESTIMATE	<u>-</u>
Enter total Acre-feet Shown in <u>10</u> in Column 9 of Schedule A		10 TOTAL IN ACRE-FEET	<u>27.41</u>

GROUNDWATER RIGHT/PERMIT NO. 58-160065.0001

1 DWR WELL REGISTRATION NO. 55-802444 LOCATION
 10 40 160
 Q Q Q Sec Twn Rng

2 TYPE OF MEASURING DEVICE Totalizer MAKE McCrumber
 MODEL _____ SIZE _____
 UNITS MEASURED gallons INSTALLATION OR OVERHAUL DATE _____

3 POWER CO. NAME _____ ACCOUNT NO. Harus 14415 POWER METER NO. _____
 Enter Total Energy Consumption in Column 6 of Schedule A ENERGY CONSUMPTION 4150 UNITS kwh

4 DOES ENERGY METER SERVE USES OTHER THAN THE WELL PUMP? YES NO
 ENTER "Y" OR "N" IN COLUMN 5 OF SCHEDULE A

WATER TOTALIZING METER READINGS		
5 INITIAL	6 ENDING	7 DIFFERENCE
<u>7,514,100</u>	<u>8,749,100</u>	<u>1,235,000</u>

IF METER WAS REPLACED DURING THE YEAR, INDICATE BEGINNING AND ENDING READING FOR EACH METER IN THE BOXES ABOVE.

8 ACRE FEET	<u>3.79</u>	9 BREAKDOWN ESTIMATE	<u>-</u>
Enter total Acre-feet Shown in <u>10</u> in Column 9 of Schedule A		10 TOTAL IN ACRE-FEET	<u>3.79</u>

1 DWR WELL REGISTRATION NO. _____ LOCATION
 10 40 160
 Q Q Q Sec Twn Rng

2 TYPE OF MEASURING DEVICE _____ MAKE _____
 MODEL _____ SIZE _____
 UNITS MEASURED _____ INSTALLATION OR OVERHAUL DATE _____

3 POWER CO. NAME _____ ACCOUNT NO. _____ POWER METER NO. _____
 Enter Total Energy Consumption in Column 6 of Schedule A ENERGY CONSUMPTION _____ UNITS _____

4 DOES ENERGY METER SERVE USES OTHER THAN THE WELL PUMP? YES NO
 ENTER "Y" OR "N" IN COLUMN 5 OF SCHEDULE A

WATER TOTALIZING METER READINGS		
5 INITIAL	6 ENDING	7 DIFFERENCE

IF METER WAS REPLACED DURING THE YEAR, INDICATE BEGINNING AND ENDING READING FOR EACH METER IN THE BOXES ABOVE.

8 ACRE FEET		9 BREAKDOWN ESTIMATE	
Enter total Acre-feet Shown in <u>10</u> in Column 9 of Schedule A		10 TOTAL IN ACRE-FEET	

1 DWR WELL REGISTRATION NO. _____ LOCATION
 10 40 160
 Q Q Q Sec Twn Rng

2 TYPE OF MEASURING DEVICE _____ MAKE _____
 MODEL _____ SIZE _____
 UNITS MEASURED _____ INSTALLATION OR OVERHAUL DATE _____

3 POWER CO. NAME _____ ACCOUNT NO. _____ POWER METER NO. _____
 Enter Total Energy Consumption in Column 6 of Schedule A ENERGY CONSUMPTION _____ UNITS _____

4 DOES ENERGY METER SERVE USES OTHER THAN THE WELL PUMP? YES NO
 ENTER "Y" OR "N" IN COLUMN 5 OF SCHEDULE A

WATER TOTALIZING METER READINGS		
5 INITIAL	6 ENDING	7 DIFFERENCE

IF METER WAS REPLACED DURING THE YEAR, INDICATE BEGINNING AND ENDING READING FOR EACH METER IN THE BOXES ABOVE.

8 ACRE FEET		9 BREAKDOWN ESTIMATE	
Enter total Acre-feet Shown in <u>10</u> in Column 9 of Schedule A		10 TOTAL IN ACRE-FEET	

WATER REPORT FLOOD MAP

WORKSHEET W-1

ARIZONA DEPT. OF WATER RESOURCES

PUMPAGE MEASURED BY METER OR OTHER TOTALIZER RECORDER DEVICES

INSTRUCTIONS

1. Enter DWR Well Registration No. & Location in 1 .
2. Enter type, make & model of measuring device used to measure flow in 2 .
If the measuring device is permanent, enter date installed or last overhauled.
3. Enter power company name, account number, meter number and total energy consumption in 3 . Indicate units as KWH, therms or other measurement.
4. Indicate whether the energy meter serves other uses in 4 .
5. Enter initial totalizer reading as of January 1, in 5 . If your meter reads in 10's, 100's, or 1000's of units, be sure to add the correct number of zeroes.
6. Enter ending reading as of December 31, in 6 . If the totalizer dial has rolled over during the year, enter the number 1 in front of the reading, if twice, a 2, etc.
7. Subtract reading in 5 from reading in 6 and enter the difference in 7 .
8. Convert the Total Amount Pumped to acre feet by using the appropriate conversion; enter the result in 8 .
 - If meter reads in gallons, divide 7 by 325,851
 - If meter reads in cubic feet, divide 7 by 43,560
 - If meter reads in acre-feet, no conversion is necessary
9. If your meter malfunctioned during the year, enter the estimate of withdrawals in acre-feet made during the out-of-service period in 9 .
10. Add 8 and 9 and enter result in 10 .

ENTER THE FOLLOWING ON SCHEDULE A OR PART I OF SCHEDULE A-ISR

WORKSHEET

SCHEDULE A

- | | | |
|---------|---|--|
| Item 1 | - | DWR Well Reg No. & Location in Col <input type="text"/> 2 , if not already shown. |
| Item 3 | - | Power Co. Name, Acct. No. and Meter No. in Col <input type="text"/> 3 and Total Energy Consumption in Col <input type="text"/> 6 . |
| Item 4 | - | Meter Serves other uses "Y" or "N" in Col <input type="text"/> 5 . |
| Item 10 | - | Groundwater withdrawn in Col <input type="text"/> 9 . |

THIS WORKSHEET MUST BE SUBMITTED WITH SCHEDULE A OR A-ISR.

WATER REPORT FLOOD MAP


ARIZONA DEPARTMENT OF WATER RESOURCES

15 SOUTH 15TH AVENUE
PHOENIX, ARIZONA 85007

1993 ANNUAL WATER WITHDRAWAL AND USE REPORT - GROUNDWATER SUMMARY

OWNER OF GROUNDWATER RIGHT

ARNELL PATRICIA C
4491 E FT LOWELL RD
TUCSON AZ 85712



TYPE OF RIGHT

IRRIGATION

RIGHT/PERMIT NO.

58-160065.0001

REPORTING PARTY

ARNELL PATRICIA C
4491 E FT LOWELL RD
TUCSON AZ 85712



TUCSON AMA (602) 628-6758
LOCATION: SE SE SE 27 13.0S 14.0E
ALLOTMENT: 82.20 AF ACRES: 19.52

If any of the information preprinted on this report is incorrect, please make the necessary changes.

PART I GROUNDWATER WITHDRAWN

From Box 10 Schedule A or Box 15 Schedule A-ISR attached
Complete this section only if you operate a non-exempt well.

26.26

3.15

\$ 82.71

ACRE-FEET X Withdrawal Fee =

PART II WATER DELIVERED TO OTHER RIGHTS

From Box 10, Schedule D attached

ACRE-FEET

PART III WATER RECEIVED FROM OTHER RIGHTS

Total from Schedule E attached

ACRE-FEET

PART IV TOTAL WATER USED BY THIS RIGHT

Calculate as follows: Part I + Part III - Part II

26.26

ACRE-FEET

PART V LATE FEES

Complete if filing after March 31. Note: A portion of a month after March 31 is counted as a full month

1) Enter number of months late (Maximum of 6)

2) Calculate Late Report Fee (\$25.00 X number of months late)

3) Calculate Late Payment Fee (10% X number of months late X withdrawal fee calculated in Part I above)

PART VI TOTAL FEES DUE

Add amounts from Parts I and V

\$ 82.71

Mail or hand deliver this report, together with the appropriate schedules, worksheets and fees to the Arizona Department of Water Resources. If mailed, the report must be postmarked no later than March 31, 1994. If hand delivered, the report must be received by the Department's Operation Division or local AMA office no later than 5:00 PM on March 31, 1994.

THIS REPORT MUST BE FILED EVEN IF NO WATER WAS USED PURSUANT TO THIS RIGHT.

REPORTS FILED AFTER MARCH 31, 1994 ARE SUBJECT TO LATE FEES AND PAYMENT OF PREVIOUSLY WAIVED MONETARY PENALTIES ASSOCIATED WITH PRIOR GROUNDWATER CODE VIOLATIONS. (ARS § 45-632.L)

I hereby certify, under penalty of perjury, that the information contained in this report is, to the best of my knowledge and belief, true, correct and complete.

X Patricia C. Arnell
AUTHORIZED SIGNATURE

OWNER
TITLE

3-28-94
DATE

PATRICIA ARNELL
PRINTED NAME

881-0457
TELEPHONE NUMBER

WATER REPORT FLOOD MAP

ARIZONA DEPARTMENT OF WATER RESOURCES

15 South 15th Avenue, Phoenix, Arizona 85007



FIFE SYMINGTON
Governor

RITA P. PEARSON
Director

January 15, 1994

Dear Groundwater Right Owner:

Enclosed are your Annual Water Withdrawal and Use Report forms for calendar year 1993. This report is for Grandfathered Right and Permit holders who have withdrawn groundwater from their own wells, who may have received water from others or may have delivered water to other right holders. The Department has preprinted certain information from our records onto these forms. Please pay particular attention to the schedules and worksheets. If any of the preprinted information is incorrect, please make the necessary changes. Please note that a separate annual report must be filed for each right you own or lease. Separate checks should be enclosed to cover the fees associated with each right and the right number should be written on the check.

The Groundwater Code requires that each person who owns or leases a right to withdraw groundwater in an **Active Management Area** must file an annual report, even if no groundwater was used. Persons who did not withdraw or use water during 1993 are required to return the forms with zeros in the appropriate blanks.

Reports must be received by the Department or postmarked no later than March 31, 1994. The penalty for filing late is \$25.00 per month or part of a month that the report is late up to \$150.00. In addition, if you withdrew groundwater, and did not pay the fee on time or did not pay the proper fee, the penalty is 10% of the unpaid fee per month or part of a month that the fees are delinquent, up to a maximum of 60% of the unpaid balance.

If your water right has been sold, both the buyer and seller are responsible for notifying the Department of the conveyance. **The owner and/or lessee of the right as of December 31, 1993 is responsible for filing an annual report covering the entire calendar year.** Please contact your AMA office for conveyance forms and instructions.

We have tried to provide you with the proper forms according to information in our files. The law does specify, however, that failure to receive the proper forms does not relieve a person of the responsibility of keeping the required records or filing the required reports. You may want to copy this report for your records.

If you need help or have questions, contact your AMA office listed at the top of the Groundwater Summary page of the report.

Sincerely,

Herb Dishlip
Deputy Director
Water Management

WATER REPORT FLOOD MAP

SCHEDULE A

REPORT OF GROUNDWATER WITHDRAWALS

ARIZONA DEPT. OF WATER RESOURCES

INSTRUCTIONS

If any information pre-printed on this form is incorrect, please make the needed corrections. For that information not already preprinted on this form, please follow the directions below.

Enter owner name and groundwater right number, if not already shown, in **1**

Enter DWR well registration number and location of each well, if not already shown, in **2**

Enter power company name, account number and meter number, if not already shown, in **3**

Enter device type used to measure withdrawals, if not already shown, in **4** (see list below).

If energy meter serves uses other than the well, indicate "Y" in **5**; if energy meter does not serve other uses (meter is dedicated to the well) indicate "N" in **5**

Enter energy consumed by well and units of measure from appropriate worksheet in **6**

If device types 2 through 6 are used, indicate the average discharge and divider or total hours from the appropriate worksheet in **7** and **8**

Enter total acre-feet of groundwater withdrawn for each well, as calculated on attached worksheets, in **9**

Enter grand total acre-feet withdrawn in **10** and in Part I of the Summary Page.

- | | |
|----------------|--|
| DEVICE
TYPE | <ol style="list-style-type: none">1. Pumpage measured by meter or other totalizer/recorder devices (use worksheet W-1)2. Pipeflow with pumpage calculated using electrical energy records (use worksheet W-2)3. Pipeflow with pumpage calculated using natural gas energy records (use worksheet W-3)4. Open channel flow with pumpage calculated using electrical energy records (use worksheet W-4)5. Open channel flow with pumpage calculated using natural gas energy records (use worksheet W-5)6. Pumpage calculated using hour meters (use worksheet W-6) |
|----------------|--|

MEASURING DEVICE MALFUNCTION

Pursuant to A.C.R.R. R12-15-905, a measuring device that fails to perform for more than seventy two (72) hours must be reported to the Department of Water Resources within seven (7) calendar days after the discovery of the malfunction. Corrective action must be taken within 30 days, and estimates of withdrawals made during the period the device was out of service must be provided. A Measuring Device Malfunction Report is available on request.

NOTE: A WORKSHEET MUST BE ATTACHED FOR EACH WELL FROM WHICH WATER WAS WITHDRAWN.

WATER REPORT FLOOD MAP

WORKSHEET W-1 1993

1 DWR WELL REGISTRATION NO. 55-609323	LOCATION		
	10 Q	40 Q	160 Q
	NW	SE	NE
	27	135	14E

2 TYPE OF MEASURING DEVICE Totalizer	MAKE Rockwell
MODEL W-160	SIZE 2"
UNITS MEASURED gallons	INSTALLATION OR OVERHAUL DATE 1-26-90

3 POWER CO. NAME TEP	ACCOUNT NO. 1805-3120-3	POWER METER NO.
Enter Total Energy Consumption in Column 6 of Schedule A		ENERGY CONSUMPTION 25,4124
		UNITS kwh

4 DOES ENERGY METER SERVE USES OTHER THAN THE WELL PUMP ? YES NO
ENTER "Y" OR "N" IN COLUMN 5 OF SCHEDULE A

WATER TOTALIZING METER READINGS		
5 INITIAL	6 ENDING	7 DIFFERENCE
26,277,460	35,851,590	9,574,130

IF METER WAS REPLACED DURING THE YEAR, INDICATE BEGINNING AND ENDING READING FOR EACH METER IN THE BOXES ABOVE.

8 ACRE FEET	29.38	9 BREAKDOWN ESTIMATE	-
Enter total Acre-feet Shown in 10 in Column 9 of Schedule A		10 TOTAL IN ACRE-FEET	29.38

GROUNDWATER RIGHT/PERMIT NO. 58-160065.0001

1 DWR WELL REGISTRATION NO. 55-802444	LOCATION		
	10 Q	40 Q	160 Q
	SW	SE	NE
	27	135	14E

2 TYPE OF MEASURING DEVICE Totalizer	MAKE McCrometer
MODEL	SIZE
UNITS MEASURED gallons	INSTALLATION OR OVERHAUL DATE

3 POWER CO. NAME TEP	ACCOUNT NO. 1505-3135-3	POWER METER NO.
Enter Total Energy Consumption in Column 6 of Schedule A		ENERGY CONSUMPTION 2780
		UNITS kwh

4 DOES ENERGY METER SERVE USES OTHER THAN THE WELL PUMP ? YES NO
ENTER "Y" OR "N" IN COLUMN 5 OF SCHEDULE A

WATER TOTALIZING METER READINGS		
5 INITIAL	6 ENDING	7 DIFFERENCE
6,576,500	7,514,100	937,600

IF METER WAS REPLACED DURING THE YEAR, INDICATE BEGINNING AND ENDING READING FOR EACH METER IN THE BOXES ABOVE.

8 ACRE FEET	2.88	9 BREAKDOWN ESTIMATE	-
Enter total Acre-feet Shown in 10 in Column 9 of Schedule A		10 TOTAL IN ACRE-FEET	2.88

1 DWR WELL REGISTRATION NO.	LOCATION		
	10 Q	40 Q	160 Q
	Sec	Twn	Rng

2 TYPE OF MEASURING DEVICE	MAKE
MODEL	SIZE
UNITS MEASURED	INSTALLATION OR OVERHAUL DATE

3 POWER CO. NAME	ACCOUNT NO.	POWER METER NO.
Enter Total Energy Consumption in Column 6 of Schedule A		ENERGY CONSUMPTION
		UNITS

4 DOES ENERGY METER SERVE USES OTHER THAN THE WELL PUMP ? YES NO
ENTER "Y" OR "N" IN COLUMN 5 OF SCHEDULE A

WATER TOTALIZING METER READINGS		
5 INITIAL	6 ENDING	7 DIFFERENCE

IF METER WAS REPLACED DURING THE YEAR, INDICATE BEGINNING AND ENDING READING FOR EACH METER IN THE BOXES ABOVE.

8 ACRE FEET		9 BREAKDOWN ESTIMATE	
Enter total Acre-feet Shown in 10 in Column 9 of Schedule A		10 TOTAL IN ACRE-FEET	

1 DWR WELL REGISTRATION NO.	LOCATION		
	10 Q	40 Q	160 Q
	Sec	Twn	Rng

2 TYPE OF MEASURING DEVICE	MAKE
MODEL	SIZE
UNITS MEASURED	INSTALLATION OR OVERHAUL DATE

3 POWER CO. NAME	ACCOUNT NO.	POWER METER NO.
Enter Total Energy Consumption in Column 6 of Schedule A		ENERGY CONSUMPTION
		UNITS

4 DOES ENERGY METER SERVE USES OTHER THAN THE WELL PUMP ? YES NO
ENTER "Y" OR "N" IN COLUMN 5 OF SCHEDULE A

WATER TOTALIZING METER READINGS		
5 INITIAL	6 ENDING	7 DIFFERENCE

IF METER WAS REPLACED DURING THE YEAR, INDICATE BEGINNING AND ENDING READING FOR EACH METER IN THE BOXES ABOVE.

8 ACRE FEET		9 BREAKDOWN ESTIMATE	
Enter total Acre-feet Shown in 10 in Column 9 of Schedule A		10 TOTAL IN ACRE-FEET	

WATER REPORT FLOOD MAP

WORKSHEET W-1

ARIZONA DEPT. OF WATER RESOURCES

PUMPAGE MEASURED BY METER OR OTHER TOTALIZER RECORDER DEVICES

INSTRUCTIONS

1. Enter DWR Well Registration No. & Location in 1 .
2. Enter type, make & model of measuring device used to measure flow in 2 .
If the measuring device is permanent, enter date installed or last overhauled.
3. Enter power company name, account number, meter number and total energy consumption in 3 . Indicate units as KWH, therms or other measurement.
4. Indicate whether the energy meter serves other uses in 4 .
5. Enter initial totalizer reading as of January 1, in 5 . If your meter reads in 10's, 100's, or 1000's of units, be sure to add the correct number of zeroes.
6. Enter ending reading as of December 31, in 6 . If the totalizer dial has rolled over during the year, enter the number 1 in front of the reading, if twice, a 2, etc.
7. Subtract reading in 5 from reading in 6 and enter the difference in 7 .
8. Convert the Total Amount Pumped to acre feet by using the appropriate conversion; enter the result in 8 .
 - If meter reads in gallons, divide 7 by 325,851
 - If meter reads in cubic feet, divide 7 by 43,560
 - = if meter reads in acre-feet, no conversion is necessary
9. If your meter malfunctioned during the year, enter the estimate of withdrawals in acre-feet made during the out-of-service period in 9 .
10. Add 8 and 9 and enter result in 10 .

ENTER THE FOLLOWING ON SCHEDULE A OR PART I OF SCHEDULE A-ISR

<u>WORKSHEET</u>	<u>SCHEDULE A</u>
Item 1	- DWR Well Reg No. & Location in Col <input type="text"/> 2 <input type="text"/> , if not already shown.
Item 3	- Power Co. Name, Acct. No. and Meter No. in Col <input type="text"/> 3 <input type="text"/> and Total Energy Consumption in Col <input type="text"/> 6 <input type="text"/> .
Item 4	- Meter Serves other uses "Y" or "N" in Col <input type="text"/> 5 <input type="text"/> .
Item 10	- Groundwater withdrawn in Col <input type="text"/> 9 <input type="text"/> .

THIS WORKSHEET MUST BE SUBMITTED WITH SCHEDULE A OR A-ISR.

WATER REPORT FLOOD MAP

1992 ANNUAL WATER WITHDRAWAL AND USE REPORT SUMMARY PAGE

AMA TUCSON

ARIZONA DEPARTMENT OF WATER RESOURCES

15 SOUTH 16th AVENUE
PHOENIX, ARIZONA 85007
802-542-1581

INPUT
DWR-AR-1-92

PART I GROUNDWATER WITHDRAWN	
From Line 10, Schedule A attached	
Complete this section only if you operate a non-exempt well. If not, go to Part III below.	
<u>28.57</u> ACRE-FEET	x <u>3.00</u> Withdrawal Fee = <u>\$ 85.71</u>
PART II WATER DELIVERED TO OTHER RIGHTS	
From Line 10, Schedule D attached	
<u> </u> ACRE-FEET	
PART III WATER RECEIVED FROM OTHER RIGHTS	
Total from Part 1, 2 and 3, Schedule E attached	
<u> </u> ACRE-FEET	
PART IV TOTAL WATER USED BY THIS RIGHT	
Calculate as follows: Part I + Part III - Part II	
<u> </u> ACRE-FEET	
PART V LATE FEES	
Complete if filing after March 31. Note: A portion of a month after March 31 is counted as a full month	
1) Enter number of months late _____ (Maximum of 6)	
2) Calculate Late Report Fee _____ (\$25.00 x number of months late)	\$ <u> </u>
3) Calculate Late Payment Fee _____ (10% x number of months late x withdrawal fee from Part I above)	\$ <u> </u>
	\$ <u> </u>
TOTAL FEES DUE (add amounts in this column _____)	\$ <u>85.71</u>

GROUNDWATER RIGHT DESCRIPTION AND NUMBER	
TYPE OF RIGHT <u>IRRIGATION</u>	RIGHT/PERMIT NO. <u>58-160065-0001</u>
GENERAL LOCATION: <u>SE 27 130S 140E ACRES: 19.52</u>	
ALLIEMENT: <u>82.20 AFA</u>	
Mail or hand deliver this report, together with the appropriate schedules, worksheets and fees to the Arizona Department of Water Resources. If mailed, the report must be postmarked no later than March 31, 1993. If hand delivered, the report must be received by the Department's Operation Division or local AMA office no later than 5:00 PM on March 31, 1993.	
THIS REPORT MUST BE FILED EVEN IF NO WATER WAS USED ON THIS RIGHT.	
REPORTS FILED AFTER MARCH 31, 1993 ARE SUBJECT TO LATE FEES AND PAYMENT OF PREVIOUSLY WAIVED MONETARY PENALTIES ASSOCIATED WITH PRIOR GROUNDWATER CODE VIOLATIONS. (ARS §45-632K)	
I hereby certify, under penalty of perjury, that the information contained in this report is, to the best of my knowledge and belief, true, correct and complete.	
X <u>Patricia C. Arnell</u> AUTHORIZED SIGNATURE	<u>OWNER</u> TITLE
<u>PATRICIA ARNELL</u> PRINTED NAME	<u>2/1/93</u> DATE
<u>ARNELL PATRICIA C</u> OWNER OF GROUNDWATER RIGHT	<u>881-0457</u> TELEPHONE NUMBER
<u>4491 E FT LOWELL RD</u> TUCSON AZ 85712	
<input type="checkbox"/> REPORTING PARTY	<u>58-160065-0001</u>
<u>ARNELL PATRICIA C</u> 4491 E FT LOWELL RD TUCSON AZ 85712	
If any of the information preprinted on this report is incorrect, please make the necessary changes.	
A1 1)	ORIGINAL, RETURN TO ADWR
WI 3)	



WATER REPORT FLOOD MAP

SCHEDULE A

REPORT OF GROUNDWATER WITHDRAWALS AMA - TUCSON

ARIZONA DEPT. OF
WATER RESOURCES
DWR-AR-2-82

INSTRUCTIONS

Enter groundwater right number and owner name, if not already shown, in ①
 Enter DWR well registration number and location of each well, if not already shown, in ②
 Enter power company name, account number and meter number, if not already shown, in ③
 Enter total acre-feet of groundwater withdrawn for each well, as calculated on attached worksheets, in ④
 Enter device type used to measure withdrawals, if not already shown, in ⑤ (see list below).
 Enter energy consumed by well and units of measure from appropriate worksheet in ⑥
 If energy meter serves uses other than the well, indicate "Y" in ⑦ If energy meter does not serve other uses (meter is dedicated to the well) indicate "N" in ⑦
 If device types 2 through 6 are used, indicate the average discharge and divider or total hours from the appropriate worksheet in ⑧ and ⑨
 Enter grand total acre-feet withdrawn in ⑩ and in Part I of the Summary Page

DEVICE TYPE


1. Pumpage measured by meter or other totalizer/recorder devices (use worksheet W-1)
2. Pipeflow with pumpage calculated using electrical energy records (use worksheet W-2)
3. Pipeflow with pumpage calculated using natural gas energy records (use worksheet W-3)
4. Open channel flow with pumpage calculated using electrical energy records (use worksheet W-4)
5. Open channel flow with pumpage calculated using natural gas energy records (use worksheet W-5)
6. Pumpage calculated using hour meters (use worksheet W-6)

① GROUNDWATER RIGHT/PERMIT NO.
58-160065-0001

① OWNER
ARNELL PATRICIA C

NOTE: A COMPLETE WORKSHEET MUST BE ATTACHED FOR EACH WELL FROM WHICH WATER WAS WITHDRAWN

② DWR WELL REGISTRATION NUMBER	② LOCATION Q Q Q Sec Twn Rng	③ POWER CO. NAME		④ GROUNDWATER WITHDRAWN IN ACRE-FEET	⑤ DEVICE TYPE	⑥ ENERGY CONSUMPTION (Indicate Units)	⑦ OTHER ENERGY USES (Y/N)	FOR DEVICE TYPES 2 thru 6 ONLY	
		ACCOUNT NO.	METER NO.					⑧ AVERAGE DISCHARGE	⑨ DIVIDER OR TOTAL HOURS
55-609323	NW SE SE 27 130S140E	TUCSON ELECTRIC PWR	1805-3120-3	28.65	1	26,759	Y		
55-802444	SW SE SE 27 130S140E	TUCSON ELECTRIC PWR		5.92	1	5,560	N		
55-802445	SW SE SE 27 130S140E	TUCSON ELECTRIC PWR			1		N		



⑩ TOTAL ACRE-FEET WITHDRAWN: **34.57**

MEASURING DEVICE MALFUNCTION

Pursuant to A.C.R.R. R12-15-905, a measuring device that fails to perform for more than seventy two (72) hours must be reported to the Department of Water Resources within seven (7) calendar days after the discovery of the malfunction. Corrective action must be taken as soon as practicable, and estimates of withdrawals made during the period the device was out of service must be provided. A Measuring Device Malfunction Report is available on request.

ENTER TOTAL ACRE-FEET OF GROUNDWATER WITHDRAWN IN PART I ON SUMMARY PAGE

- 6.00*

28.57

* Reported pursuant to 7-1-82 58-102237.

ORIGINAL, RETURN TO ADWR

WATER REPORT FLOOD MAP

ARIZONA DEPT. OF WATER RESOURCES

**PUMPAGE MEASURED BY METER OR
OTHER TOTALIZER RECORDER DEVICES**

GROUNDWATER RIGHT/PERMIT NO.

WORKSHEET W-1

DWR-AR-9-89

58-160065.0001

READ INSTRUCTIONS CAREFULLY

Arwell well

1. Enter DWR Well Registration No. & Location.

DWR WELL REGISTRATION NO. 55-609323	LOCATION					
	Q	Q	Q	Sec	Twn	Rng
	NW	SE	SE	27	13S	14E

2. Enter type, make & model of measuring device used to measure flow. If measuring device is permanent, enter date installed or last overhauled.

TYPE OF MEASURING DEVICE Totalizer	MAKE Rockwell
MODEL W 160	SIZE 2"
UNITS MEASURED gallons	INSTALLATION OR OVERHAUL DATE 1-26-90

3. Enter Power Co. Name, Account No., Meter No. and total energy consumption. Indicate units as KWH, therms or other measurement.

POWER CO. NAME TEP	ACCOUNT NO. 1805-320-3	POWER METER NO.
ENTER TOTAL ENERGY CONSUMPTION IN COLUMN 6 OF SCHEDULE A	ENERGY CONSUMPTION 26 759	UNITS KWH

4. Does Energy Meter serve uses other than the well pump? YES NO
Enter "Y" or "N" in column 7 of Schedule A

5. Enter water reading as of January 1, in (5). If your meter reads in 10s, 100s, or 1000s of units, be sure to add the correct number of zeros.

6. Enter ending reading as of December 31, in (6). If the totalizer dial has rolled over during the year, enter the number 1 in front of the reading, if twice, a 2, etc.

7. Subtract reading in (5) from reading in (6) and enter the difference in (7).

WATER TOTALIZING METER READINGS		
(5) INITIAL	(6) ENDING	(7) DIFFERENCE
16, 940, 520	26, 277, 460	9, 336, 940

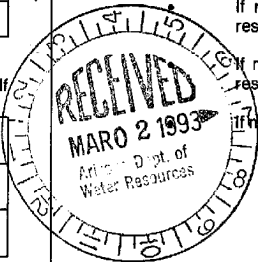
If meter was replaced during the year, indicate beginning and ending reading for each meter.

8. Convert the Total Amount Pumped to acre feet by using the appropriate conversion.

If meter reads in gallons, divide (7) by 325,851 and enter the result below.

If meter reads in cubic feet, divide (7) by 43,560 and enter the result below.

If meter reads in acre-feet, no conversion is necessary.



ACRE FEET	28.65
-----------	-------

9. If your meter malfunctioned during the year, enter the estimate of withdrawals in acre-feet made during the out-of-service period, as indicated on Meter Malfunction report.

BREAKDOWN ESTIMATE	-
--------------------	---

10. Add (8) and (9) and enter result below and in column 4 of Schedule A for each well measured.

TOTAL IN ACRE-FEET	28.65
--------------------	-------

THIS WORKSHEET MUST BE SUBMITTED WITH SCHEDULE A

ORIGINAL, RETURN TO ADWR

WATER REPORT FLOOD MAP

ARIZONA DEPT. OF WATER RESOURCES

**PUMPAGE MEASURED BY METER OR
OTHER TOTALIZER RECORDER DEVICES**

GROUNDWATER RIGHT/PERMIT NO.

WORKSHEET W-1

DWR-AR-9-89

58-16065.0001

READ INSTRUCTIONS CAREFULLY

HARCOS WELL

1. Enter DWR Well Registration No. & Location.

DWR WELL REGISTRATION NO. 55-802444	LOCATION <table style="width: 100%; border-collapse: collapse;"> <tr> <td style="text-align: center;">Q</td> <td style="text-align: center;">Q</td> <td style="text-align: center;">Q</td> <td style="text-align: center;">Sec</td> <td style="text-align: center;">Twn</td> <td style="text-align: center;">Rng</td> </tr> <tr> <td style="text-align: center;">SW</td> <td style="text-align: center;">SE</td> <td style="text-align: center;">SE</td> <td style="text-align: center;">27</td> <td style="text-align: center;">13S</td> <td style="text-align: center;">14E</td> </tr> </table>	Q	Q	Q	Sec	Twn	Rng	SW	SE	SE	27	13S	14E
Q	Q	Q	Sec	Twn	Rng								
SW	SE	SE	27	13S	14E								

2. Enter type, make & model of measuring device used to measure flow. If measuring device is permanent, enter date installed or last overhauled.

TYPE OF MEASURING DEVICE TOTALIZER	MAKE MCCORMETER
MODEL	SIZE
UNITS MEASURED gallons	INSTALLATION OR OVERHAUL DATE

3. Enter Power Co. Name, Account No., Meter No. and total energy consumption. Indicate units as KWH, therms or other measurement.

POWER CO. NAME TEP	ACCOUNT NO. 1805-3135-3	POWER METER NO.	ENTER TOTAL ENERGY CONSUMPTION IN COLUMN 6 OF SCHEDULE A
		ENERGY CONSUMPTION 3,560	UNITS KWH

4. Does Energy Meter serve uses other than the well pump? YES NO
Enter "Y" or "N" in column 7 of Schedule A

5. Enter water reading as of January 1, in (5). If your meter reads in 10s, 100s, or 1000s of units, be sure to add the correct number of zeros.

6. Enter ending reading as of December 31, in (6). If the totalizer dial has rolled over during the year, enter the number 1 in front of the reading, if twice, a 2, etc.

7. Subtract reading in (5) from reading in (6) and enter the difference in (7).

WATER TOTALIZING METER READINGS		
(5) INITIAL	(6) ENDING	(7) DIFFERENCE
4,646,100	6,576,500	1,930,400

If meter was replaced during the year, indicate beginning and ending reading for each meter.


8. Convert the Total Amount Pumped to acre feet by using the appropriate conversion.

- If meter reads in gallons, divide (7) by 325,851 and enter the result below.
- If meter reads in cubic feet, divide (7) by 43,560 and enter the result below.
- If meter reads in acre-feet, no conversion is necessary.

ACRE FEET	5.92
-----------	-------------

9. If your meter malfunctioned during the year, enter the estimate of withdrawals in acre-feet made during the out-of-service period, as indicated on Meter Malfunction report.

BREAKDOWN ESTIMATE	
--------------------	--



10. Add (8) and (9) and enter result below and in column 4 of Schedule A for each well measured.

TOTAL IN ACRE-FEET	5.92
--------------------	-------------

THIS WORKSHEET MUST BE SUBMITTED WITH SCHEDULE A

ORIGINAL, RETURN TO ADWR

WATER REPORT FLOOD MAP

1991 ANNUAL WATER WITHDRAWAL AND USE REPORT SUMMARY PAGE

AMA TUCSON

ARIZONA DEPARTMENT OF WATER RESOURCES

15 SOUTH 16th AVENUE
PHOENIX, ARIZONA 85007
602-542-1581



RECEIVED FEB 07 1992 DWR-AR-1-91

ST office

GROUNDWATER RIGHT DESCRIPTION AND NUMBER

TYPE OF RIGHT IRRIGATION	RIGHT/PERMIT NO. 58-160065.0001
------------------------------------	---

GENERAL LOCATION:
SE 27 130S 140E ACRES: 19.52

ALLOTMENT: 82.20 AFA

Mail or hand deliver this report, together with the appropriate schedules, worksheets and fees to the Arizona Department of Water Resources. If mailed, the report must be postmarked no later than March 31, 1992. If hand delivered, the report must be received by the Department's Operation Division or local AMA office no later than 5:00 PM on March 31, 1992.

This report must be filed even if no water was used on this right.

REPORTS FILED AFTER MARCH 31, 1992 ARE SUBJECT TO LATE FEES AND PAYMENT OF PREVIOUSLY WAIVED MONETARY PENALTIES ASSOCIATED WITH PRIOR GROUNDWATER CODE VIOLATIONS. (ARS §45-632K)

I hereby certify, under penalty of perjury, that the information contained in this report is, to the best of my knowledge and belief, true, correct and complete.

X Patricia C. Arnell OWNER 2-6-92
AUTHORIZED SIGNATURE TITLE DATE
PATRICIA C ARNELL 891-0457
PRINTED NAME TELEPHONE NUMBER

OWNER OF GROUNDWATER RIGHT
ARNELL PATRICIA C
4491 E FT LOWELL RD
TUCSON AZ 85712

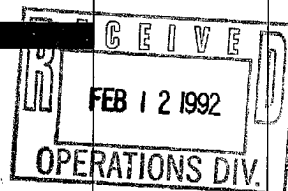
REPORTING PARTY **58-160065.0001**

ARNELL PATRICIA C
4491 E FT LOWELL RD
TUCSON AZ 85712

If any of the information preprinted on this report is incorrect, please make the necessary changes.

A (1)
 W (3)

ORIGINAL, RETURN TO ADWR



PART I GROUNDWATER WITHDRAWN			
From Line 10, Schedule A attached			
Complete this section only if you operate a non-exempt well. If not, go to Part III below.			
32.4 ACRE-FEET	X	2.90 Withdrawal Fee	=
			\$ 93.96
PART II WATER DELIVERED TO OTHER RIGHTS			
From Line 9, Schedule D attached			
[] ACRE-FEET			
PART III WATER RECEIVED FROM OTHER RIGHTS			
From Line 8, Schedule E attached			
[] ACRE-FEET			
PART IV TOTAL WATER USED BY THIS RIGHT			
Calculate as follows: Part I + Part III - Part II			
[] ACRE-FEET	X	Water Quality Assurance Fee	=
			\$ []
PART V LATE FEES			
Complete if filing after March 31			
1) Enter number of months late <input type="checkbox"/>			
Note: A portion of a month after March 31 is accounted for as a full month			
2) Calculate Late Report Fee _____ ((\$25.00 x number of months late)			\$ []
3) Calculate Late Payment Fee _____ (10% per month of the withdrawal fee calculated in Part I above)			\$ []
TOTAL FEES DUE (add amounts in this column)			\$ 93.96

WATER REPORT FLOOD MAP

ARIZONA DEPT. OF WATER RESOURCES

WORKSHEET W-1

**PUMPAGE MEASURED BY METER OR
OTHER TOTALIZER RECORDER DEVICES**

DWR-AR-9-89

GROUNDWATER RIGHT/PERMIT NO.

58-160065-0001

READ INSTRUCTIONS CAREFULLY

Arnell well

1. Enter DWR Well Registration No. & Location.

DWR WELL REGISTRATION NO. 55-609323	LOCATION <table style="width: 100%; text-align: center;"> <tr> <td>Q</td><td>Q</td><td>Q</td><td>Sec</td><td>Twn</td><td>Range</td> </tr> <tr> <td>NW</td><td>SE</td><td>SE</td><td>27</td><td>13S</td><td>14E</td> </tr> </table>	Q	Q	Q	Sec	Twn	Range	NW	SE	SE	27	13S	14E
Q	Q	Q	Sec	Twn	Range								
NW	SE	SE	27	13S	14E								

2. Enter type, make & model of measuring device used to measure flow. If measuring device is permanent, enter date installed or last overhauled.

TYPE OF MEASURING DEVICE Totalizer	MAKE Rockwell
MODEL W 160	SIZE 2"
UNITS MEASURED gallons	INSTALLATION OR OVERHAUL DATE 1-26-90

3. Enter Power Co. Name, Account No., Meter No. and total energy consumption. Indicate units as KWH, therms or other measurement.

POWER CO. NAME TEP	ACCOUNT NO. 1809-3120-3	POWER METER NO.	ENTER TOTAL ENERGY CONSUMPTION IN COLUMN 6 OF SCHEDULE A
		ENERGY CONSUMPTION 28,562	UNITS kwh

4. Does Energy Meter serve uses other than the well pump? YES NO
Enter "Y" or "N" in column 7 of Schedule A

5. Enter water reading as of January 1, in (5). If your meter reads in 10s, 100s, or 1000s of units, be sure to add the correct number of zeros.

6. Enter ending reading as of December 31, in (6). If the totalizer dial has rolled over during the year, enter the number 1 in front of the reading, if twice, a 2, etc.

7. Subtract reading in (5) from reading in (6) and enter the difference in (7).

WATER TOTALIZING METER READINGS		
(5) INITIAL	(6) ENDING	(7) DIFFERENCE
6,593,700	16,940,520	10,346,820

If meter was replaced during the year, indicate beginning and ending reading for each meter.

8. Convert the Total Amount Pumped to acre feet by using the appropriate conversion.

- If meter reads in gallons, divide (7) by 325,851 and enter the result below.
- If meter reads in cubic feet, divide (7) by 43,560 and enter the result below.
- If meter reads in acre-feet, no conversion is necessary.

RECEIVED FEB 07 1992

ACRE FEET	31.75
-----------	--------------

9. If your meter malfunctioned during the year, enter the estimate of withdrawals in acre-feet made during the out-of-service period, as indicated on Meter Malfunction report.

BREAKDOWN ESTIMATE	
--------------------	--

10. Add (8) and (9) and enter result below and in column 4 of Schedule A for each well measured.

TOTAL IN ACRE-FEET	31.75
--------------------	--------------

THIS WORKSHEET MUST BE SUBMITTED WITH SCHEDULE A

ORIGINAL RETURN TO ADWR

WATER REPORT FLOOD MAP

ARIZONA DEPT. OF WATER RESOURCES

PUMPAGE MEASURED BY METER OR OTHER TOTALIZER RECORDER DEVICES

GROUNDWATER RIGHT/PERMIT NO.

58-160065.0001

WORKSHEET W-1

DWR-AR-9-89

READ INSTRUCTIONS CAREFULLY

Harcus well

1. Enter DWR Well Registration No. & Location.

DWR WELL REGISTRATION NO. <i>55-802444</i>	LOCATION <table style="width: 100%; text-align: center;"> <tr> <td>Q</td><td>Q</td><td>Q</td><td>Sec</td><td>Twn</td><td>Rng</td> </tr> <tr> <td><i>SW</i></td><td><i>SE</i></td><td><i>SE</i></td><td><i>27</i></td><td><i>13S</i></td><td><i>14E</i></td> </tr> </table>	Q	Q	Q	Sec	Twn	Rng	<i>SW</i>	<i>SE</i>	<i>SE</i>	<i>27</i>	<i>13S</i>	<i>14E</i>
Q	Q	Q	Sec	Twn	Rng								
<i>SW</i>	<i>SE</i>	<i>SE</i>	<i>27</i>	<i>13S</i>	<i>14E</i>								

2. Enter type, make & model of measuring device used to measure flow. If measuring device is permanent, enter date installed or last overhauled.

TYPE OF MEASURING DEVICE <i>Totalizer</i>	MAKE <i>McCrometer</i>
MODEL	SIZE
UNITS MEASURED <i>gallons</i>	INSTALLATION OR OVERHAUL DATE

3. Enter Power Co. Name, Account No., Meter No. and total energy consumption. Indicate units as KWH, therms or other measurement.

POWER CO. NAME <i>TEP</i>	ACCOUNT NO. <i>1805-3135-3</i>	POWER METER NO.
ENTER TOTAL ENERGY CONSUMPTION IN COLUMN 6 OF SCHEDULE A	ENERGY CONSUMPTION <i>6570</i>	UNITS <i>kwh</i>

4. Does Energy Meter serve uses other than the well pump? YES NO
Enter "Y" or "N" in column 7 of Schedule A

5. Enter water reading as of January 1, in (5). If your meter reads in 10s, 100s, or 1000s of units, be sure to add the correct number of zeros.

6. Enter ending reading as of December 31, in (6). If the totalizer dial has rolled over during the year, enter the number 1 in front of the reading, if twice, a 2, etc.

7. Subtract reading in (5) from reading in (6) and enter the difference in (7).

WATER TOTALIZING METER READINGS		
(5) INITIAL	(6) ENDING	(7) DIFFERENCE
<i>2,473,800</i>	<i>4,646,100</i>	<i>2,172,300</i>

If meter was replaced during the year, indicate beginning and ending reading for each meter.

8. Convert the Total Amount Pumped to acre feet by using the appropriate conversion.

- If meter reads in gallons, divide (7) by 325,851 and enter the result below.
- If meter reads in cubic feet, divide (7) by 43,560 and enter the result below.
- If meter reads in acre-feet, no conversion is necessary.

RECEIVED FEB 07 1992

ACRE FEET	<i>6.67</i>
-----------	-------------

9. If your meter malfunctioned during the year, enter the estimate of withdrawals in acre-feet made during the out-of-service period, as indicated on Meter Malfunction report.

BREAKDOWN ESTIMATE	<i>—</i>
--------------------	----------

10. Add (8) and (9) and enter result below and in column 4 of Schedule A for each well measured.

TOTAL IN ACRE-FEET	<i>6.67</i>
--------------------	-------------

THIS WORKSHEET MUST BE SUBMITTED WITH SCHEDULE A

ORIGINAL, RETURN TO ADWR

WATER REPORT FLOOD MAP

1990 ANNUAL WATER WITHDRAWAL AND USE REPORT SUMMARY PAGE

AMA TUCSON

ARIZONA DEPARTMENT OF WATER RESOURCES
15 SOUTH 15th AVENUE
PHOENIX, ARIZONA 85007
602-542-1581

RECEIVED MAR 08 1991

INPUT

DWR-AR-1-90

PART I GROUNDWATER WITHDRAWN			
From Line 10, Schedule A attached			
Complete this section only if you operate a non-exempt well. If not, go to Part III below.			
<input style="width: 80%;" type="text" value="19.0"/> ACRE-FEET	X	2.00 Withdrawal Fee	= <input style="width: 80%;" type="text" value="\$ 38.00"/>
PART II WATER DELIVERED TO OTHER RIGHTS			
From Line 9, Schedule D attached			
<input style="width: 80%;" type="text"/>		ACRE-FEET	
PART III WATER RECEIVED FROM OTHER RIGHTS			
From Line 8, Schedule E, or Line 5 Schedule E-1 attached			
<input style="width: 80%;" type="text"/>		ACRE-FEET	
PART IV TOTAL WATER USED BY THIS RIGHT			
Calculate as follows: Part I + Part III - Part II			
<input style="width: 80%;" type="text"/>		ACRE-FEET	
PART V LATE FEES			
Complete if filing after March 31			
1) Enter number of months late <input type="checkbox"/>			
Note: A portion of a month after March 31 is accounted for as a full month			
2) Calculate Late Report Fee _____ ((\$25.00 x number of months late)			\$ <input style="width: 80%;" type="text"/>
3) Calculate Late Payment Fee _____ (10% per month of the withdrawal fee calculated in Part I above)			\$ <input style="width: 80%;" type="text"/>
TOTAL FEES DUE (add amounts in this column) _____			\$ <input style="width: 80%;" type="text" value="38.00"/>

GROUNDWATER RIGHT DESCRIPTION AND NUMBER	
TYPE OF RIGHT <input style="width: 90%;" type="text" value="IRRIGATION"/>	RIGHT/PERMIT NO. <input style="width: 90%;" type="text" value="58-160065.0001"/>
GENERAL LOCATION: SE 27 130S 140E ACRES: 19.52	

Mail or hand deliver this report, together with the appropriate schedules, worksheets and fees to the Arizona Department of Water Resources. If mailed, the report must be postmarked no later than March 31, 1991. If hand delivered, the report must be received by the Department's Operation Division or local AMA office no later than 5:00 PM on March 31, 1991.

This report must be filed even if no water was used on this right.

REPORTS FILED AFTER MARCH 31, 1991 ARE SUBJECT TO LATE FEES AND PAYMENT OF PREVIOUSLY WAIVED MONETARY PENALTIES ASSOCIATED WITH PRIOR GROUNDWATER CODE VIOLATIONS. (ARS §45-632K)

I hereby certify, under penalty of perjury, that the information contained in this report is, to the best of my knowledge and belief, true, correct and complete.

X Patricia C. Arnell AUTHORIZED SIGNATURE OWNER 3-6-91 DATE
PATRICIA ARNELL PRINTED NAME 881-0457 TELEPHONE NUMBER

OWNER OF GROUNDWATER RIGHT
 ARNELL PATRICIA C
 4491 E FT LOWELL RD
 TUCSON AZ 85712

REPORTING PARTY 58-160065.0001

ARNELL PATRICIA C
 4491 E FT LOWELL RD
 TUCSON AZ 85712

RECEIVED
MAR 13 1991
ORIGINAL

If any of the information preprinted on this report is incorrect, please make the necessary changes.
 A (1)
 WI (3)

WATER REPORT FLOOD MAP

ARIZONA DEPT. OF WATER RESOURCES

WORKSHEET W-1

**PUMPAGE MEASURED BY METER OR
OTHER TOTALIZER RECORDER DEVICES**

DWR-AR-9-89

GROUNDWATER RIGHT/PERMIT NO.

58-160065.0001

READ INSTRUCTIONS CAREFULLY

Arwell well

1. Enter DWR Well Registration No. & Location.

DWR WELL REGISTRATION NO. <i>55-669323</i>	LOCATION Q Q Q Sec Twn Rng <i>NW SE SE 27 13S 14E</i>
---	--

2. Enter type, make & model of measuring device used to measure flow. If measuring device is permanent, enter date installed or last overhauled.

TYPE OF MEASURING DEVICE <i>Totalizer</i>	MAKE <i>McClrometer Rockwell</i>
MODEL <i>W-160</i>	SIZE <i>2"</i>
UNITS MEASURED <i>gallons</i>	INSTALLATION OR OVERHAUL DATE <i>installed 1-26-90</i>

3. Enter Power Co. Name, Account No., Meter No. and total energy consumption. Indicate units as KWH, therms or other measurement.

POWER CO. NAME <i>TEP</i>	ACCOUNT NO. <i>1805-3120-3</i>	POWER METER NO.
ENTER TOTAL ENERGY CONSUMPTION IN COLUMN 6 OF SCHEDULE A		UNITS <i>KWH</i>
ENERGY CONSUMPTION <i>23 863</i>		

4. Does Energy Meter serve uses other than the well pump? YES NO
Enter "Y" or "N" in column 7 of Schedule A

5. Enter water reading as of January 1, in (5). If your meter reads in 10s, 100s, or 1000s of units, be sure to add the correct number of zeros.

6. Enter ending reading as of December 31, in (6). If the totalizer dial has rolled over during the year, enter the number 1 in front of the reading, if twice, a 2, etc.

7. Subtract reading in (5) from reading in (6) and enter the difference in (7).

WATER TOTALIZING METER READINGS		
(5) INITIAL	(6) ENDING	(7) DIFFERENCE
<i>57 285 800</i>	<i>57 448 400</i>	<i>163 100</i>
<i>00000000</i>	<i>6593700</i>	<i>6593700</i>
		<i>6756800</i>

If meter was replaced during the year, indicate beginning and ending reading for each meter.

8. Convert the Total Amount Pumped to acre feet by using the appropriate conversion.

- If meter reads in gallons, divide (7) by 325,851 and enter the result below.
- If meter reads in cubic feet, divide (7) by 43,560 and enter the result below.
- If meter reads in acre-feet, no conversion is necessary.

ACRE FEET	<i>20.7</i>
-----------	-------------

RECEIVED MAR 08 1991


9. If your meter malfunctioned during the year, enter the estimate of withdrawals in acre-feet made during the out-of-service period, as indicated on Meter Malfunction report.

BREAKDOWN ESTIMATE	
--------------------	--

10. Add (8) and (9) and enter result below and in column 4 of Schedule A for each well measured.

TOTAL IN ACRE-FEET	<i>20.7</i>
--------------------	-------------

THIS WORKSHEET MUST BE SUBMITTED WITH SCHEDULE A



WATER REPORT FLOOD MAP

ARIZONA DEPT. OF WATER RESOURCES

WORKSHEET W-1

PUMPAGE MEASURED BY METER OR OTHER TOTALIZER RECORDER DEVICES

DWR-AR-9-89

GROUNDWATER RIGHT/PERMIT NO.

58-160065.0001

READ INSTRUCTIONS CAREFULLY

Harcus well

1. Enter DWR Well Registration No. & Location.

DWR WELL REGISTRATION NO. <i>55-802444</i>	LOCATION Q Q Q Sec Twn Rng <i>SW 3E 3E 27 13S 14E</i>
---	--

2. Enter type, make & model of measuring device used to measure flow. If measuring device is permanent, enter date installed or last overhauled.

TYPE OF MEASURING DEVICE <i>Totalizer</i>	MAKE <i>McCrometer</i>
MODEL	SIZE
UNITS MEASURED <i>gallons</i>	INSTALLATION OR OVERHAUL DATE

3. Enter Power Co. Name, Account No., Meter No. and total energy consumption. Indicate units as KWH, therms or other measurement.

POWER CO. NAME <i>TEP</i>	ACCOUNT NO. <i>1805-3135-3</i>	POWER METER NO.
ENTER TOTAL ENERGY CONSUMPTION IN COLUMN 6 OF SCHEDULE A		UNITS <i>KWH</i>

4. Does Energy Meter serve uses other than the well pump? YES NO
Enter "Y" or "N" in column 7 of Schedule A

5. Enter water reading as of January 1, in (5). If your meter reads in 10s, 100s, or 1000s of units, be sure to add the correct number of zeros.

6. Enter ending reading as of December 31, in (6). If the totalizer dial has rolled over during the year, enter the number 1 in front of the reading, if twice, a 2, etc.

7. Subtract reading in (5) from reading in (6) and enter the difference in (7).

WATER TOTALIZING METER READINGS		
(5) INITIAL	(6) ENDING	(7) DIFFERENCE
<i>1068800</i>	<i>2473800</i>	<i>1405000</i>

If meter was replaced during the year, indicate beginning and ending reading for each meter.

8. Convert the Total Amount Pumped to acre feet by using the appropriate conversion.

- If meter reads in gallons, divide (7) by 325,851 and enter the result below.
- If meter reads in cubic feet, divide (7) by 43,560 and enter the result below.
- If meter reads in acre-feet, no conversion is necessary.

ACRE FEET	<i>4.3</i>
-----------	------------

RECEIVED MAR 08 1991

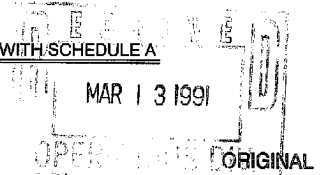
9. If your meter malfunctioned during the year, enter the estimate of withdrawals in acre-feet made during the out-of-service period, as indicated on Meter Malfunction report.

BREAKDOWN ESTIMATE	
--------------------	--

10. Add (8) and (9) and enter result below and in column 4 of Schedule A for each well measured.

TOTAL IN ACRE-FEET	<i>4.3</i>
--------------------	------------

THIS WORKSHEET MUST BE SUBMITTED WITH SCHEDULE A



WATER REPORT FLOOD MAP

PS Form 3817, July 1983

SENDER: Complete items 1, 2, 3 and 4.
 Put your address in the "RETURN TO" space on the reverse side. Failure to do this will prevent this card from being returned to you. The return receipt fee will provide you the name of the person delivered to and the date of delivery. For additional fees the following services are available. Consult postmaster for fees and check box(es) for service(s) requested.

- 1. Show to whom, date and address of delivery.
- 2. Restricted Delivery.

3. **58 16065 0001**
ARNELL PATRICIA C
4491 E FT LOWELL RD
TUCSON AZ 85712

Registered Insured
 Certified COD
 Express Mail

P 475 587 507

Always obtain signature of addressee or agent and
DATE DELIVERED

5. Signature - Addressee
 X *Patricia Arnell*

6. Signature - Agent
 X



7. Date of Delivery
 12-27-89

8. Addressee's Address (ONLY if requested and fee paid)

DOMESTIC RETURN RECEIPT

WATER REPORT FLOOD MAP

UNITED STATES POSTAL SERVICE
OFFICIAL BUSINESS 1989



PENALTY FOR PRIVATE USE, \$300

SENDER INSTRUCTIONS
Print your name, address, and ZIP Code in the space below.
• Complete items 1, 2, 3, and 4 on the reverse.
• Attach to front of article if space permits, otherwise affix to back of article.
• Endorse article "Return Receipt Requested" adjacent to number.

RETURN TO

TUCSON ACTIVE MANAGEMENT AREA
(Name of Sender)
310 South Meyer
(No. and Street, Apt., Suite, P.O. Box or R.D. No.)
Tucson, Arizona 85701
(City, State, and ZIP Code)

WATER REPORT FLOOD MAP

STATE OF ARIZONA
DEPARTMENT OF WATER RESOURCES

TUCSON ACTIVE MANAGEMENT AREA

NOTICE OF IRRIGATION WATER DUTY
AND MAXIMUM ANNUAL GROUNDWATER ALLOTMENT

Pursuant to A.R.S. § 45-565.B., the Director of the Department of Water Resources hereby gives notice of irrigation water duties and the maximum annual groundwater allotments for:

IRRIGATION GRANDFATHERED RIGHT CERTIFICATE NO. 58-160065.0001

for the Second Management Period, 1990 to 2000. The irrigation water duty is the amount of water in acre-feet per acre that is reasonable to apply to irrigated land in a farm unit during the accounting period. The maximum annual groundwater allotment is the maximum amount of water that may be used to irrigate the above-referenced Grandfathered Right, except as provided in A.R.S. § 45-467, the operating flexibility account provision.

In accordance with A.R.S. § 45-565.A.1., the Department has established two (2) intermediate water duties, two (2) intermediate maximum annual water allotments, one (1) final water duty and (1) final maximum annual water allotment as follows:

Beginning calendar year 1992 and for each calendar year through the calendar year 1994:

IRRIGATION WATER DUTY: 5.48 ACRE-FEET PER ACRE.

MAXIMUM ANNUAL GROUNDWATER ALLOTMENT: 82.20 ACRE-FEET PER YEAR.

Beginning calendar year 1995 and for each calendar year through the calendar year 1999:

IRRIGATION WATER DUTY: 5.06 ACRE-FEET PER ACRE.

MAXIMUM ANNUAL GROUNDWATER ALLOTMENT: 75.90 ACRE-FEET PER YEAR.

Beginning calendar year 2000 and for each calendar year until the first compliance date of any Third Management Plan requirement:

IRRIGATION WATER DUTY: 4.71 ACRE-FEET PER ACRE.

MAXIMUM ANNUAL GROUNDWATER ALLOTMENT: 70.65 ACRE-FEET PER YEAR.

Attachment A to this notice sets forth the official language of the above requirements for holders of irrigation grandfathered rights as adopted in the second management plan for the TUCSON Active Management Area. Attachment A is incorporated into this notice by reference. Compliance with the irrigation water duty and maximum annual groundwater

WATER REPORT FLOOD MAP

allotment for each period must be achieved by the above respective dates, and must be maintained until the specified dates above.

WATER REPORT FLOOD MAP

1988 ANNUAL WATER WITHDRAWAL AND USE REPORT SUMMARY PAGE

AMA TUCSON

ARIZONA DEPARTMENT OF WATER RESOURCES

15 SOUTH 15th AVENUE
PHOENIX, ARIZONA 85007
602-542-1581

ST office

PERMIT

DWR-AR-1-88

GROUNDWATER RIGHT DESCRIPTION AND NUMBER

TYPE OF RIGHT IRRIGATION	RIGHT/PERMIT NO. 58-160065.0001
GENERAL LOCATION: SE 27 130S 140E ACRES: 19.52	

Mail or hand deliver this report, together with the appropriate schedules, worksheets and fees to the Arizona Department of Water Resources. If mailed, the report must be postmarked no later than March 31, 1989. If hand delivered, the report must be received by the Department's Operation Division or local AMA office no later than 5:00 PM on March 31, 1989.

This report must be filed even if no water was used on this right.

REPORTS FILED AFTER MARCH 31, 1989 ARE SUBJECT TO LATE FEES AND PAYMENT OF PREVIOUSLY WAIVED MONETARY PENALTIES ASSOCIATED WITH PRIOR GROUNDWATER CODE VIOLATIONS. (ARS §45-632K)

I hereby certify, under penalty of perjury, that the information contained in this report is, to the best of my knowledge and belief, true, correct and complete.

X Patricia C. Arnell OWNER 3-30-89
AUTHORIZED SIGNATURE TITLE DATE
PATRICIA ARNELL 881-0457
PRINTED NAME TELEPHONE NUMBER

OWNER OF GROUNDWATER RIGHT
ARNELL PATRICIA C
4491 E FT LOWELL RD
TUCSON AZ 85712

REPORTING PARTY **58-160065.0001**

ARNELL PATRICIA C
4491 E FT LOWELL RD
TUCSON AZ 85712

RECEIVED MAR 30 1989
 ENTERED JUL 03 1989

If any of the information preprinted on this report is incorrect, please make the necessary changes.

A(1)
 WL(3)

ORIGINAL

PART I GROUNDWATER WITHDRAWN	
From Line 10, Schedule A attached	
Complete this section only if you operate a non-exempt well. If not, go to Part III below.	
<u>7.32</u> ACRE-FEET	x 1.50 Withdrawal Fee = \$ <u>10.98</u>
PART II GROUNDWATER DELIVERED TO OTHER RIGHTS	
From Line 9, Schedule D attached	
<u> </u> ACRE-FEET	
PART III WATER RECEIVED FROM OTHER RIGHTS	
From Line 8, Schedule E attached	
<u> </u> ACRE-FEET	
PART IV TOTAL WATER USED BY THIS RIGHT	
Calculate as follows: Part I + Part III - Part II	
<u> </u> ACRE-FEET	
PART V LATE FEES	
Complete if filing after March 31	
1) Enter number of months late <input type="checkbox"/>	
Note: A portion of a month after March 31 is accounted for as a full month	
2) Calculate Late Report Fee (\$25.00 x number of months late)	\$ <u> </u>
3) Calculate Late Payment Fee (10% per month of the withdrawal fee calculated in Part I above)	\$ <u> </u>
TOTAL FEES DUE (add amounts in this column)	\$ <u>10.98</u>

WATER REPORT FLOOD MAP

ARIZONA DEPT. OF WATER RESOURCES

WORKSHEET W-1

**PUMPAGE MEASURED BY METER OR
OTHER TOTALIZER RECORDER DEVICES**

DWR-AR-9-88

GROUNDWATER RIGHT/PERMIT NO.

58-160065.0001

READ INSTRUCTIONS CAREFULLY

ST office

1. Enter DWR Well Registration No. & Location.

DWR WELL REGISTRATION NO. 55-609323	LOCATION					
	Q	Q	Q	Sec	Twn	Rng
	NW	SE	SE	27	13S	14E

2. Enter type, make & model of measuring device used to measure flow. If measuring device is permanent, enter date installed or last overhauled.

TYPE OF MEASURING DEVICE Totalizing flow meter	MAKE McCracker
MODEL	SIZE
UNITS MEASURED gallons	INSTALLATION OR OVERHAUL DATE 12/88

3. Enter Power Co. Name, Account No., Meter No. and total energy consumption. Indicate units as KWH, therms or other measurement.

POWER CO. NAME TEA	ACCOUNT NO. 1805-3120-3	POWER METER NO.
ENTER TOTAL ENERGY CONSUMPTION IN COLUMN 6 OF SCHEDULE A		ENERGY CONSUMPTION 16,385
		UNITS kwh

4. Does Energy Meter serve uses other than the well pump? YES NO
Enter "Y" or "N" in column 7 of Schedule A

5. Enter initial totalizer reading as of January 1, in (5). If your meter reads in 10s, 100s, or 1000s of units, be sure to add the correct number of zeros.

6. Enter ending reading as of December 31, in (6). If the totalizer dial has rolled over during the year, enter the number 1 in front of the reading, if twice, a 2, etc.

7. Subtract reading in (5) from reading in (6) and enter the difference in (7).

TOTALIZING METER READINGS		
(5) INITIAL	(6) ENDING	(7) DIFFERENCE

If meter was replaced during the year, indicate beginning and ending reading for each meter.

8. Convert the Total Amount Pumped to acre feet by using the appropriate conversion.

- If meter reads in gallons, divide (7) by 325,851 and enter the result below.
- If meter reads in cubic feet, divide (7) by 43,560 and enter the result below.
- If meter reads in acre-feet, no conversion is necessary.

ACRE FEET	
-----------	--

9. If your meter malfunctioned during the year, enter the estimate of withdrawals in acre-feet made during the out-of-service period. As indicated on Meter Malfunction report.

BREAKDOWN ESTIMATE	8.04 AF	* see attached sheet
--------------------	---------	----------------------

10. Add (8) and (9) and enter result below and in column 4 of Schedule A for each well measured.

TOTAL IN ACRE-FEET	8.04
--------------------	------

THIS WORKSHEET MUST BE SUBMITTED WITH SCHEDULE A

RECEIVED MAR 30 1989

ORIGINAL

WATER REPORT FLOOD MAP

ARIZONA DEPT. OF WATER RESOURCES

WORKSHEET W-1

PUMPAGE MEASURED BY METER OR OTHER TOTALIZER RECORDER DEVICES

GROUNDWATER RIGHT/PERMIT NO.

58-160065.0001

DWR-AR-9-88

ST office

READ INSTRUCTIONS CAREFULLY

(Harcus well)

1. Enter DWR Well Registration No. & Location.

DWR WELL REGISTRATION NO. <i>55-802444</i>	LOCATION												
	<table style="width: 100%; border-collapse: collapse;"> <tr> <td style="text-align: center;">Q</td> <td style="text-align: center;">Q</td> <td style="text-align: center;">Q</td> <td style="text-align: center;">Sec</td> <td style="text-align: center;">Twn</td> <td style="text-align: center;">Rng</td> </tr> <tr> <td style="text-align: center;"><i>34</i></td> <td style="text-align: center;"><i>SE</i></td> <td style="text-align: center;"><i>3E</i></td> <td style="text-align: center;"><i>27</i></td> <td style="text-align: center;"><i>1305</i></td> <td style="text-align: center;"><i>40E</i></td> </tr> </table>	Q	Q	Q	Sec	Twn	Rng	<i>34</i>	<i>SE</i>	<i>3E</i>	<i>27</i>	<i>1305</i>	<i>40E</i>
Q	Q	Q	Sec	Twn	Rng								
<i>34</i>	<i>SE</i>	<i>3E</i>	<i>27</i>	<i>1305</i>	<i>40E</i>								

2. Enter type, make & model of measuring device used to measure flow. If measuring device is permanent, enter date installed or last overhauled.

TYPE OF MEASURING DEVICE <i>Totalizer</i>	MAKE <i>McCrometer</i>
MODEL	SIZE
UNITS MEASURED	INSTALLATION OR OVERHAUL DATE

3. Enter Power Co. Name, Account No., Meter No. and total energy consumption. Indicate units as KWH, therms or other measurement.

POWER CO. NAME	ACCOUNT NO.	POWER METER NO.	
ENTER TOTAL ENERGY CONSUMPTION IN COLUMN 6 OF SCHEDULE A		ENERGY CONSUMPTION <i>1976 kWh</i>	UNITS

4. Does Energy Meter serve uses other than the well pump? YES NO
Enter "Y" or "N" in column 7 of Schedule A

5. Enter initial totalizer reading as of January 1, in ⑤. If your meter reads in 10s, 100s, or 1000s of units, be sure to add the correct number of zeros.

6. Enter ending reading as of December 31, in ⑥. If the totalizer dial has rolled over during the year, enter the number 1 in front of the reading, if twice, a 2, etc.

7. Subtract reading in ⑤ from reading in ⑥ and enter the difference in ⑦.

TOTALIZING METER READINGS		
⑤ INITIAL	⑥ ENDING	⑦ DIFFERENCE
	<i>152,000</i>	

If meter was replaced during the year, indicate beginning and ending reading for each meter.

8. Convert the Total Amount Pumped to acre feet by using the appropriate conversion.

- If meter reads in gallons, divide ⑦ by 325,851 and enter the result below.
- If meter reads in cubic feet, divide ⑦ by 43,560 and enter the result below.
- If meter reads in acre-feet, no conversion is necessary.

ACRE FEET	
-----------	--

9. If your meter malfunctioned during the year, enter the estimate of withdrawals in acre-feet made during the out-of-service period. As indicated on Meter Malfunction report.

BREAKDOWN ESTIMATE	<i>5.28*</i>
--------------------	--------------

** Based on 1987 kWh and usage*

10. Add ⑧ and ⑨ and enter result below and in column 4 of Schedule A for each well measured.

TOTAL IN ACRE-FEET	<i>5.28</i>
--------------------	-------------

RECEIVED MAR 30 1989

THIS WORKSHEET MUST BE SUBMITTED WITH SCHEDULE A

<i>2515 kWh - 1987</i>	<i>1976 kWh - 1988</i>	
<i>6.8 AF - 1987</i>	<i>" X "</i>	<i>" X " = 5.28 AF</i>

ORIGINAL

WATER REPORT FLOOD MAP

CARL S KOMINSKY
LANDSCAPE ARCHITECT

March 21, 1989

ARNELL RESIDENCE ELECTRICAL CONSUMPTION FOR WELL INCLUDING BOOSTER PUMP

	<u>1987</u>	<u>1988</u>	<u>1989</u>
JAN.	N.A. kwh	561 kwh	1225 kwh (196,100 gal.)
FEB.	783	751	1117 (180,200 gal.)
MAR.	642	869	
APR.	1104	1003	
MAY	1540	1122	
JUNE	1769	1703	
JULY	2170	2251	
AUG.	2241	1758	
SEPT.	2450	2086 (3,109,200 gal.)	
OCT.	2459	2094 (1,918,600 gal.)	
NOV.	1324	1270 (1,081,200 gal.)	
DEC.	1075	917 (883,400 gal.)	
	<u>17,557 kwh</u>	<u>16,385 kwh</u>	

2342 kwh (bracketed around 1989 column)
1.15 A.F. (with arrow pointing to 1989 column)

NOTE: Flow meter corrected January 3, 1989

$$\frac{2342 \text{ kwh} - 1989}{1.15 \text{ AF} - 1989} = \frac{16,385 \text{ kwh} - 1988}{\text{"X"} \text{ AF} - 1988}$$

$$\text{"X"} = 8.04 \text{ AF} - 1988$$

from well 65-609323

WATER REPORT FLOOD MAP

1987 ANNUAL WATER WITHDRAWAL AND USE REPORT

ARIZONA DEPARTMENT OF WATER RESOURCES
15 SOUTH 15th AVENUE
PHOENIX, ARIZONA 85007
602-255-1581

INPUT

SUMMARY PAGE

DWR-AR-1-87

AMA TULSON

PART I GROUNDWATER WITHDRAWN	
From Line 10, Schedule A attached	
NOTE: Complete this section only if you operate a non-exempt well. If not, go to Part III below.	
<div style="border: 1px solid black; display: inline-block; padding: 2px;">38.53</div> ACRE-FEET	x <u>\$1.50</u> = <div style="border: 1px solid black; display: inline-block; padding: 2px;">\$ 57.80</div> Withdrawal Fee
PART II GROUNDWATER DELIVERED TO OTHER RIGHTS	
From Line 9, Schedule D attached	
<div style="background-color: gray; width: 50px; height: 15px; margin: 0 auto;"></div> ACRE-FEET	
PART III WATER RECEIVED FROM OTHER SOURCES	
From Line 8, Schedule E attached	
<div style="background-color: gray; width: 50px; height: 15px; margin: 0 auto;"></div> ACRE-FEET	
PART IV TOTAL WATER USED BY THIS RIGHT	
Calculate as follows: Part I + Part III - Part II	
<div style="background-color: gray; width: 50px; height: 15px; margin: 0 auto;"></div> ACRE-FEET	
LATE FEE CALCULATION (For Reports Filed after March 31)	
Number of months late (maximum of 6 months) <input type="text"/>	
Note: A portion of a month after March 31 is accounted for as a full month	
Late Report Fee (\$25.00 x number of months late) =	\$ <input type="text"/>
Late Payment Fee (10% per month of the withdrawal fee calculated in Part I above) =	\$ <input type="text"/>
TOTAL FEES DUE (add amounts in this column) =	\$ <u>57.80</u>

GROUNDWATER RIGHT DESCRIPTION AND NUMBER	
<div style="border: 1px solid black; display: inline-block; padding: 2px;">IRRIGATION</div> TYPE	<div style="border: 1px solid black; display: inline-block; padding: 2px;">58-160065.0040</div> NUMBER
AMENDED REPORT	


Mail or hand deliver this report, together with the appropriate schedules, worksheets and fees to the Arizona Department of Water Resources, to the address shown in the upper right. If mailed, the report must be postmarked no later than March 31, 1988. If hand delivered, the report must be received by the Department's Operation Division or local AMA office no later than 5:00 PM on March 31, 1988.

REPORTS FILED AFTER MARCH 31, 1988 ARE SUBJECT TO LATE FEES AND PAYMENT OF PREVIOUSLY WAIVED MONETARY PENALTIES ASSOCIATED WITH PRIOR GROUNDWATER CODE VIOLATIONS.

I hereby certify, under penalty of perjury, that the information contained in this report is, to the best of my knowledge and belief, true, correct and complete.

X Patricia C. Arnell, owner 8-10-88
 AUTHORIZED SIGNATURE TITLE DATE
PATRICIA C. ARNELL 602 881 0457
 PRINTED NAME TELEPHONE NUMBER

OWNER OF GROUNDWATER RIGHT



REPORTING PARTY
ARNELL, PATRICIA C. 4491 E. FT. LOWELL Rd TULSON, AZ 85712

If any of the information preprinted on this report is incorrect, please make the necessary changes.

WATER REPORT FLOOD MAP

SCHEDULE A

REPORT OF GROUNDWATER WITHDRAWALS

ARIZONA DEPT. OF
WATER RESOURCES
DWR-AR2-87

INSTRUCTIONS

- Enter groundwater right number and owner name, if not already shown, in ①
- Enter DWR well registration number and location of each well, if not already shown, in ②
- Enter power company name, account number and meter number, if not already shown, in ③
- Enter total acre-feet of groundwater withdrawn for each well, as calculated on attached worksheets, in ④
- Enter grand total acre-feet withdrawn in ⑩ and in Part I of the Summary Page
- Enter device type used to measure withdrawals, if not already shown, in ⑤ (see list below).
- Enter energy consumed by well and units of measure from appropriate worksheet in ⑥
- If energy meter serves uses other than the well, indicate "Y" in ⑦. If energy meter does not serve other uses (meter is dedicated to the well) indicate "N" in ⑦
- If device types 2 through 6 are used, indicate the average discharge and divider or total hours from the appropriate worksheet in ⑧ and ⑨.

① GROUNDWATER RIGHT NO.
58-160065.0000


① OWNER
ARNELL, PATRICIA C.

NOTE: A COMPLETE WORKSHEET MUST BE ATTACHED FOR EACH WELL FROM WHICH WATER WAS WITHDRAWN

- DEVICE TYPE**
1. Pumpage measured by meter or other totalizer/recorder devices (use worksheet W-1)
 2. Pipeflow with pumpage calculated using electrical energy records (use worksheet W-2)
 3. Pipeflow with pumpage calculated using natural gas energy records (use worksheet W-3)
 4. Open channel flow with pumpage calculated using electrical energy records (use worksheet W-4)
 5. Open channel flow with pumpage calculated using natural gas energy records (use worksheet W-5)
 6. Pumpage calculated using hour meters (use worksheet W-6)

**FOR DEVICE TYPES
2 thru 6 ONLY**

② DWR WELL REGISTRATION NUMBER	② LOCATION			③ POWER CO. NAME		④ GROUNDWATER WITHDRAWN IN ACRE-FEET	⑤ DEVICE TYPE	⑥ ENERGY CONSUMPTION (Indicate Units)	⑦ OTHER ENERGY USES (Y/N)	⑧ AVERAGE DISCHARGE	⑨ DIVIDER OR TOTAL HOURS			
	Q	Q	Q	Sec	Twn							Rng	ACCOUNT NO.	METER NO.
<i>55-609323</i>	<i>NW</i>	<i>SE</i>	<i>SE</i>	<i>27</i>	<i>13S</i>	<i>14E</i>	<i>JEP</i>	<i>1805-3120-3</i>		<i>44.53*</i>	<i>1</i>	<i>18,118</i>		



⑩ TOTAL ACRE-FEET WITHDRAWN *44.53**

ENTER TOTAL ACRE-FEET OF GROUNDWATER WITHDRAWN IN PART I ON SUMMARY PAGE

Pursuant to A.C.R.R. R12-15-905, a measuring device that fails to perform for more than seventy two (72) hours must be reported to the Department of Water Resources within seven (7) calendar days after the discovery of the malfunction. Corrective action must be taken as soon as practicable, and estimates of withdrawals made during the period the device was out of service must be provided. A Measuring Device Malfunction Report is available on request.

-6.0
38.53
** Less 6 AF for*
58-102237.0000 (Short Form)

WATER REPORT FLOOD MAP

AFFIDAVIT OF MAILING

The original of the foregoing cover letter dated 7/22/88
 and Certificate of Irrigation Grandfathered Right and Notice of Irrigation
 Water Duty and Maximum Annual Groundwater Allotment of Certificate No.
 58- 160065.0001 was mailed this 1st day of Aug, 1988
 to:

NAME: PATRICIA ARNELL
 ADDRESS: 4491 E FT LOWELL
TUCSON, AZ 85712

Certified No. P-314-600-778

Mailed By:

T. Manning

P. 314 600 778

RECEIPT FOR CERTIFIED MAIL

NO INSURANCE COVERAGE PROVIDED
 NOT FOR INTERNATIONAL MAIL
 58-160065 (See Reverse)

Sent to	<u>ARNELL</u>
Sheet and No.	
"O. State and ZIP Code	
Postage	\$
Certified Fee	
Special Delivery Fee	
Restricted Delivery Fee	
Return Receipt showing to whom and Date Delivered	
Return Receipt showing to whom Date and Address of Delivery	
TOTAL Postage and Fees	\$
Postmark or Date	

* U.S.G.P.O. 1985-480-794

PS Form 3800, June 1985



WATER REPORT FLOOD MAP

Certificate Of Grandfathered Groundwater Right

COUNTY OF PIMA

STATE OF ARIZONA DEPARTMENT OF WATER RESOURCES

*This is to certify that pursuant to the provisions of
Title 45, Chapter 2, Arizona Revised Statutes*



PATRICIA C. ARNELL
4491 East Ft. Lowell Rd.
Tucson, AZ 85712

is granted
IRRIGATION GRANDFATHERED RIGHTS
in the


TUCSON ACTIVE MANAGEMENT AREA

for 19.52 irrigation acres of land. The rights are appurtenant to and groundwater may be used only on the irrigation acres of land described as follows:

Assessor's Parcel Number 110-04-001Q as of 7/88: Irregular portion of W $\frac{1}{2}$ of E $\frac{1}{2}$ of SE $\frac{1}{4}$ Sec 27 T13S R14E; Assessor's Parcel Number 110-04-001P: 15' strip in SE $\frac{1}{4}$ SW $\frac{1}{4}$ SE $\frac{1}{4}$ lying east of Lazy Creek I Subdivision Sec 27 T13S R14E; Assessor's Parcel Number 100-04-002F: Irregular parcel adjacent to Fort Lowell Road in S $\frac{1}{2}$ SE $\frac{1}{4}$ Sec 27 T13S R14E, GSRB&M.

Excluding: Non-irrigated areas as more fully described in the map attached hereto as Exhibit A and made a part hereof by reference.

The use of groundwater on the above described land shall be for irrigation purposes in accordance with the laws of the State of Arizona and restrictions placed on use by the Director of the Department of Water Resources pursuant to Title 45, Chapter 2, Arizona Revised Statutes.



CERTIFICATE NO. 58-160065.0001

is granted this 22nd day of July, 1988

ARIZONA DEPARTMENT OF WATER RESOURCES


Director

The Department of Water Resources must be notified if the above named person(s) changes his address or conveys ownership of the right to another person(s) or wishes to convert the right to a non-irrigation grandfathered right associated with retired irrigated land.

WATER REPORT FLOOD MAP

PAGE 1 OF 1 EXHIBIT A

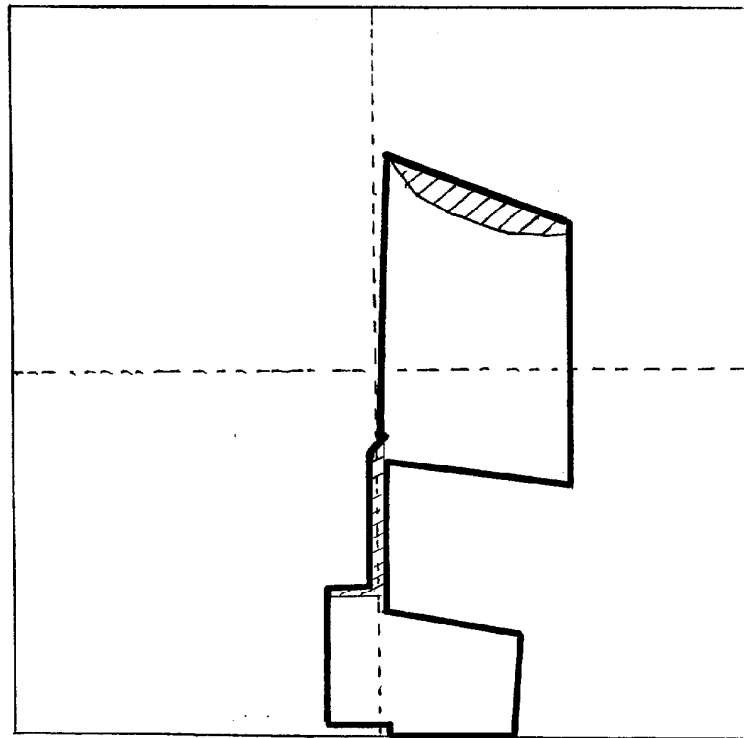
NAME ARNELL, PATRICIA


CERTIFICATE NO. 58-160065.0001


Sec 27 T 13 S R 14 E Map Source Pima Co. Assessor


Irrigation Acres Certified 19.52 Date 7/22/88

SE $\frac{1}{4}$

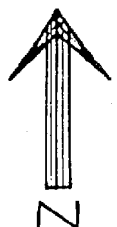



Ownership Boundary 

Irrigation Acres 

Non Irrigation Acres 

SCALE IN FEET



WATER REPORT FLOOD MAP

STATE OF ARIZONA

DEPARTMENT OF WATER RESOURCES
TUCSON ACTIVE MANAGEMENT AREA

NOTICE OF IRRIGATION WATER DUTY AND MAXIMUM ANNUAL GROUNDWATER ALLOTMENT

Pursuant to A.R.S. § 45-564.B, the Director of Water Resources hereby gives notice of the irrigation water duty and the maximum annual groundwater allotment for Irrigation Grandfathered Right Certificate No. 58-160065.0001. The maximum annual groundwater allotment is the maximum amount of groundwater that may be used per year to irrigate the lands described in the above-referenced Certificate of Irrigation Grandfathered Right, except as provided in A.R.S. § 45-467, the operating flexibility account provision.

IRRIGATION WATER DUTY 5.48 ACRE-FEET PER ACRE.

MAXIMUM ANNUAL GROUNDWATER ALLOTMENT 82.20 ACRE-FEET PER YEAR.

Attachment A to this notice sets forth the official language of the above requirements for holders of grandfathered rights as adopted in the first management plan for the Tucson Active Management Area. Attachment A is incorporated into this notice by reference. The requirement to comply with the irrigation water duty and maximum annual groundwater allotment became effective January 1, 1987 and must be maintained until the effective date of any new irrigation water duty established in the second management plan for Tucson Active Management Area.

NOTICE ISSUED BY



C. Laurence Linser
Acting Director

WATER REPORT FLOOD MAP

RECEIVED JUL 13 1988

180036

STATE OF ARIZONA
COUNTY OF PIMA

} ss. I hereby certify that the within instrument was filed and recorded
in DOCKET 7934 & 1893-1896 and indexed in DEEDS

Fee No.

at the request of LAWYERS TITLE OF ARIZONA

DEC 18 '86 - 4 PM

When recorded, mail to :

Witness my hand and official seal.

Compared

RICHARD J. KENNEDY County Recorder

Photostated

By

Deputy Recorder

Fee:

13.00

Warranty Deed

For the consideration of Ten Dollars, and other valuable considerations, I or we,

GLEN E. HARCUS and CAROL M. HARCUS, husband and wife,

do hereby convey to

PATRICIA C. ARNELL, wife of Walter J. Arnell, as her sole and separate property,

the following real property situated in Pima County, Arizona:

See Exhibit "A" attached hereto and made a part hereof.


Subject to: Current taxes and assessments and to all easements, restrictions, encumbrances, reservations in State and Federal Patents, and other matters of record in the office of the County Recorder of Pima County, Arizona.

And I or we do warrant the title against all persons whomsoever, subject to the matters above set forth.

Dated this 12th day of December, 1986.

Glen E. Harcus
Glen E. Harcus
Carol M. Harcus
Carol M. Harcus

STATE OF ARIZONA }
County of PIMA } ss.



This instrument was acknowledged before me
this 17th day of December, 1986, by
GLEN E. HARCUS & CAROL M. HARCUS, husband
and wife.

Lavonne F. Hays
Notary Public
My Commission will expire

STATE OF }
County of } ss.

This instrument was acknowledged before me
this _____ day of _____, 19____, by

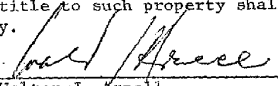
Lawyers Title
OF ARIZONA

Notary Public
My Commission will expire

WATER REPORT FLOOD MAP

RECEIVED JUL 13 1986

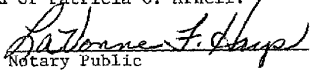
I, Walter J. Arnell, the husband of Patricia C. Arnell, being first duly sworn on oath deposes and says that he is aware of the provisions in the Deed vesting title in his wife and he does hereby waive, quit-claim and release unto said wife any and all right, title and interest in and to the property herein described and consents that title to such property shall vest in her as her sole and separate property.


Walter J. Arnell


STATE OF ARIZONA

COUNTY OF PIMA

This instrument was acknowledged and sworn to before me this 17th day of December, 1986, by Walter J. Arnell, husband of Patricia C. Arnell.


Notary Public

My commission expires:



7934 1894

WATER REPORT FLOOD MAP

Order No. 204,032

EXHIBIT "A"

PARCEL ONE

All that part of the South Half of the Southeast Quarter of Section 27, Township 13 South, Range 14 East, Gila and Salt River Base and Meridian, Pima County, Arizona, described as follows:

BEGINNING at a point in the South line of said Section 27, which is South 89 degrees 47 minutes 51 seconds East along said South line 30.00 feet from the Southwest corner of the Southeast Quarter of the Southeast Quarter of said Section 27, which point of beginning is in the Easterly Right-of-way line of Fort Lowell Road, as shown on the map thereof of record in the office of the County Recorder of Pima County, Arizona, in Book 1 of Road Maps and page 12;

thence South 89 degrees 47 minutes 51 seconds East along said Section line 432.30 feet to a point 197.20 feet Westerly from the Southeast corner of the Southwest Quarter of the Southeast Quarter of the Southeast Quarter of Section 27;

thence North 04 degrees 09 minutes 57 seconds East 368.02 feet to an angle point in the Southerly boundary of that parcel conveyed by Deed of record in said County Recorder's Office in Docket Book 4268 at page 203.

thence North 81 degrees 05 minutes 57 seconds West along the South line of said parcel (record N. 81 degrees 06 minutes 12 seconds W., 189.62 feet), 190.00 feet to the Southwest corner of said parcel;

thence North 80 degrees 44 minutes 34 seconds West 310.62 feet to a point in the West line of the Southeast Quarter of the Southeast Quarter of Section 27;

thence North 0 degrees 40 minutes 37 seconds West along said West line of the Southeast Quarter of the Southeast Quarter 55.63 feet to the Southeast corner of that 15 foot strip in the Southwest Quarter of the Southeast Quarter of said Section 27 conveyed by Deed of record in said Recorder's office in Docket Book 1777 at page 237;

thence North 88 degrees 50 minutes 29 seconds West along the Southerly line of said strip 168.07 feet to a point in the center line of the "existing private driveway" referred to in said Deed;

thence South 00 degrees 01 minutes 03 seconds East along said center line 473.20 feet to a point in the North Right-of-way line of Fort Lowell Road, which line is parallel with and 30.00 feet Northerly from the South line of said Section 27;

thence South 89 degrees 48 minutes 09 seconds East along said Right-of-way line 173.45 feet to a point in said West line of the Southeast Quarter of the Southeast Quarter of Section 27;

thence South 89 degrees 47 minutes 51 seconds East along said Right-of-way line 30.00 feet;

thence South 00 degrees 40 minutes 37 seconds East, along the Easterly Right-of-way line of Fort Lowell Road, 30.00 feet to the POINT OF BEGINNING;

7934 1895

WATER REPORT FLOOD MAP

Order No. 204,039^F

RESERVING unto Melville H. Haskell and his successors and assigns an easement to install, maintain, repair and replace underground utility lines (gas, telephone, electricity and water) under and along a strip of land, 20.00 feet in width, thru a part of the Southwest Quarter of the Southeast Quarter of the Southeast Quarter of Section 27, Township 13 South, Range 14 East, Gila and Salt River Base and Meridian, Pima County, Arizona, which strip is 10.00 feet each side of the center line described as follows:

BEGINNING at a point in the Easterly Right-of-way line of Fort Lowell Road, parallel with and 30 feet Easterly from the West line of said Southwest Quarter of the Southeast Quarter of the Southeast Quarter of Section 27, which point of beginning is in a line parallel with and 13.40 feet Northerly from the South line of said Section 27;

thence South 89 degrees 47 minutes 51 seconds East, parallel with said section line, 131.64 feet;

thence North 01 degrees 07 minutes 01 seconds East 403.57 feet to the point of termination in a line bearing North 80 degrees 44 minutes 34 seconds West.

TOGETHER WITH right of ingress and egress over that existing easement described in Docket 896 at page 82, Records of Pima County, Arizona,

AND over a portion of that existing easement for ingress and egress described in Docket 4268 at page 203, Records of Pima County, Arizona, said portion being a 30-foot wide strip of land beginning in the West line of the Southeast Quarter of the Southeast Quarter of said Section 27 and continuing thence North 88 degrees 48 minutes 56 seconds West and terminating in the Easterly line of said easement described in Docket 896 at page 82.

SUBJECT TO rights of ingress and egress over the above described easement.

SUBJECT ALSO to right of Melville H. Haskell and his successors and assigns to install, maintain, repair or replace one or more water lines within the East 15 feet of said easement described in Docket 896 at page 82 and within that portion of the 30-foot wide easement described above.

PARCEL TWO

All that portion of the Southeast One-Quarter of Section 27, Township 13 South Range 14 East, Gila and Salt River Base and Meridian, Pima County, Arizona, more particularly described as follows:

BEGINNING at the Southwest corner of said Southeast One-Quarter, then South 89 degrees 48 minutes 08 seconds East along the South line thereof, 1145.30 feet;

thence North 00 degrees 01 minutes 30 seconds West, 30.00 feet to the TRUE POINT OF BEGINNING;

thence continuing North 00 degrees 01 minutes 30 seconds West, 473.12 feet;

thence North 88 degrees 50 minutes 29 seconds West, 15.00 feet;

thence South 00 degrees 01 minutes 30 seconds East, 473.37 feet;

thence South 89 degrees 49 minutes 08 seconds West, 15.00 feet to the TRUE POINT OF BEGINNING.

7934 1896

WATER REPORT FLOOD MAP

CONVEYANCE TRACKING SHEET

CONSOLIDATION

DATE RECEIVED 7/22/88 TYPE: IRR T-1 T-2 FULL PARTIAL

CERTIFICATE NO: 58-1600650001 OWNER: ARNELL, PATRICIA C.

- A. Original Certificate or Affidavit yes no
- B. Copy of Deed or Ownership Document yes no
- C. \$20.00 Filing Fee yes no

Conveyance Checklist:		date	int'l
<input checked="" type="checkbox"/> legal description	<input checked="" type="checkbox"/> new cert typed	<u>7/24/88</u>	<u>NTM</u>
<input checked="" type="checkbox"/> 1980 Aerial Photo	<input type="checkbox"/> new cert to Phx	_____	_____
<input checked="" type="checkbox"/> Assessors Map	<input checked="" type="checkbox"/> water duty file	<u>7/22/88</u>	<u>NTM</u>

NEW CERTIFICATE INFORMATION

COUNTY Pima

NAME PATRICIA C. ARNELL

ADDRESS 3450 N. Columbus Blvd.
TUCSON, AZ 85712

LOCATION Assessor's Parcel Number 110-04-001Q as of ^{7/88}~~7/84~~ Irregular portion of W $\frac{1}{2}$ of E $\frac{1}{2}$ of SE $\frac{1}{4}$ Sec 27 T13S R14E,
Assessor's Parcel Number 110-04-001P, as of ~~7/82~~: 15' strip in SE $\frac{1}{4}$ SW $\frac{1}{4}$ SE $\frac{1}{4}$ lying east of Lazy Creek I Subdivision in Sec 27 T13S R14E; Assessor's Parcel Number 110-04-002F: Irregular parcel adjacent to Port Lowell Road in S $\frac{1}{4}$ SE $\frac{1}{4}$ in Sec 27 T13S R14E, GSRB&M.

Excluding: Non-irrigated areas as more fully described in the map attached hereto as Exhibit A and made a part hereof by reference.

- Irrigation Acres 1.142
- T-1 Acreage & Allotment _____
- T-2 Allotment & Type _____

Comments/Instructions: CONSOLIDATION OF
58-160065 48-110836

WATER REPORT FLOOD MAP

WALTER J ARNELL
 PATCICIA C ARNELL
 4491 E. FORT LOWELL RD
 TUCSON AZ 85712

STATE OF ARIZONA
 DEPARTMENT OF WATER RESOURCES
 WATER RIGHTS ADMINISTRATION
 99 EAST VIRGINIA
 PHOENIX, ARIZONA 85004

RECEIPT

KIND ENTRY	FILE REFERENCE NO.
58	160065.0001
	THRU

ACCOUNT NO.				INT.	ITEM DESCRIPTION	RATE	\$ AMOUNT
FUND SOURCE	AGENCY	CHAPTER	DIV.	ACCT.			
<div style="border: 2px solid black; padding: 5px; display: inline-block;"> PAID 8/23/88 PAID </div>					FILING FEE FOR CONSOLIDATION OF GRAND-		20.00
					BATHERED GROUNDWATER RIGHTS		
					CERT# 58-160065.0001		

8/23/88/ek
 CK#9208

TOTAL \$ 20.00

WATER REPORT FLOOD MAP

1989 ANNUAL WATER WITHDRAWAL AND USE REPORT SUMMARY PAGE

AMA TUCSON

ARIZONA DEPARTMENT OF WATER RESOURCES

15 SOUTH 15th AVENUE
PHOENIX, ARIZONA 85007
602-542-1581

INPUT

DWR-AR-1-89

GROUNDWATER RIGHT DESCRIPTION AND NUMBER

TYPE OF RIGHT

RIGHT/PERMIT NO.

IRRIGATION

58-160065.0001

GENERAL LOCATION:

SE 27 130S 140E

ACRES:

19.52

Mail or hand deliver this report, together with the appropriate schedules, worksheets and fees to the Arizona Department of Water Resources. If mailed, the report must be postmarked no later than March 31, 1990. If hand delivered, the report must be received by the Department's Operation Division or local AMA office no later than 5:00 PM on March 31, 1990.

This report must be filed even if no water was used on this right.

REPORTS FILED AFTER MARCH 31, 1990 ARE SUBJECT TO LATE FEES AND PAYMENT OF PREVIOUSLY WAIVED MONETARY PENALTIES ASSOCIATED WITH PRIOR GROUNDWATER CODE VIOLATIONS. (ARS §45-632K)

I hereby certify, under penalty of perjury, that the information contained in this report is, to the best of my knowledge and belief, true, correct and complete.

X Patricia C. Arnell owner 3/23/90
AUTHORIZED SIGNATURE TITLE DATE

Patricia Arnell 881-0157
PRINTED NAME TELEPHONE NUMBER

OWNER OF GROUNDWATER RIGHT
ARNELL PATRICIA C
4491 E FT LOWELL RD
TUCSON AZ 85712

RECEIVED MAR 23 1990

REPORTING PARTY 58-160065.0001

ARNELL PATRICIA C
4491 E FT LOWELL RD
TUCSON AZ 85712

If any of the information preprinted on this report is incorrect, please make the necessary changes.

A (1)
 W (3)

ORIGINAL

PART I GROUNDWATER WITHDRAWN	
From Line 10, Schedule A attached	
Complete this section only if you operate a non-exempt well. If not, go to Part III below.	
<input style="width: 50px;" type="text" value="14.8"/> <small>ACRE-FEET</small>	x <input style="width: 50px;" type="text" value="1.50"/> <small>Withdrawal Fee</small>
=	
\$ <input style="width: 50px;" type="text" value="22.20"/>	
PART II WATER DELIVERED TO OTHER RIGHTS	
From Line 9, Schedule D attached	
<input style="width: 50px;" type="text"/> <small>ACRE-FEET</small>	
PART III WATER RECEIVED FROM OTHER RIGHTS	
From Line 8, Schedule E attached	
<input style="width: 50px;" type="text"/> <small>ACRE-FEET</small>	
PART IV TOTAL WATER USED BY THIS RIGHT	
Calculate as follows: Part I + Part III - Part II	
<input style="width: 50px;" type="text"/> <small>ACRE-FEET</small>	
PART V LATE FEES	
Complete if filing after March 31	
1) Enter number of months late <input type="checkbox"/>	
Note: A portion of a month after March 31 is accounted for as a full month	
2) Calculate Late Report Fee (\$25.00 x number of months late)	\$ <input style="width: 50px;" type="text"/>
3) Calculate Late Payment Fee (10% per month of the withdrawal fee calculated in Part I above)	\$ <input style="width: 50px;" type="text"/>
TOTAL FEES DUE (add amounts in this column)	\$ <input style="width: 50px;" type="text" value="22.20"/>

WATER REPORT FLOOD MAP

SCHEDULE A

REPORT OF GROUNDWATER WITHDRAWALS AMA - TUCSON

ARIZONA DEPT. OF
WATER RESOURCES
DWR-AR-2-89

INSTRUCTIONS

- Enter groundwater right number and owner name, if not already shown, in ①
- Enter DWR well registration number and location of each well, if not already shown, in ②
- Enter power company name, account number and meter number, if not already shown, in ③
- Enter total acre-feet of groundwater withdrawn for each well, as calculated on attached worksheets, in ④
- Enter grand total acre-feet withdrawn in ⑩ and in Part I of the Summary Page
- Enter device type used to measure withdrawals, if not already shown, in ⑤ (see list below).
- Enter energy consumed by well and units of measure from appropriate worksheet in ⑥
- If energy meter serves uses other than the well, indicate "Y" in ⑦ If energy meter does not serve other uses (meter is dedicated to the well) indicate "N" in ⑦
- If device types 2 through 6 are used, indicate the average discharge and divider or total hours from the appropriate worksheet in ⑧ and ⑨

DEVICE TYPE

1. Pumpage measured by meter or other totalizer/recorder devices (use worksheet W-1)
2. Pipeflow with pumpage calculated using electrical energy records (use worksheet W-2)
3. Pipeflow with pumpage calculated using natural gas energy records (use worksheet W-3)
4. Open channel flow with pumpage calculated using electrical energy records (use worksheet W-4)
5. Open channel flow with pumpage calculated using natural gas energy records (use worksheet W-5)
6. Pumpage calculated using hour meters (use worksheet W-6)

① GROUNDWATER RIGHT/PERMIT NO.
58-160065.0001

① OWNER
ARNELL PATRICIA C

NOTE: A COMPLETE WORKSHEET MUST BE ATTACHED FOR EACH WELL FROM WHICH WATER WAS WITHDRAWN

RECEIVED MAR 23 1990

FOR DEVICE TYPES
2 thru 6 ONLY

② DWR WELL REGISTRATION NUMBER	② LOCATION					③ POWER CO. NAME		④ GROUNDWATER WITHDRAWN IN ACRE-FEET	⑤ DEVICE TYPE	⑥ ENERGY CONSUMPTION (Indicate Units)	⑦ OTHER ENERGY USES (Y/N)	⑧ AVERAGE DISCHARGE	⑨ DIVIDER OR TOTAL HOURS
	Q	Q	Q	Sec	Twn	Rng	ACCOUNT NO.						
55-609323	NW	SE	SE	27	130S	140E	TUCSON ELECTRIC PWR 1805-3120-3	18.0	1	22 612	N		
55-802444	SW	SE	SE	27	130S	140E	TUCSON ELECTRIC PWR	2.8	1	2660	N		
55-802445	SW	SE	SE	27	130S	140E	TUCSON ELECTRIC PWR	—	1		N		

⑩ TOTAL ACRE-FEET WITHDRAWN * 14.8

ENTER TOTAL ACRE-FEET OF GROUNDWATER WITHDRAWN IN PART I ON SUMMARY PAGE

MEASURING DEVICE MALFUNCTION
Pursuant to A.C.R.R. R12-15-905, a measuring device that fails to perform for more than seventy two (72) hours must be reported to the Department of Water Resources within seven (7) calendar days after the discovery of the malfunction. Corrective action must be taken as soon as practicable, and estimates of withdrawals made during the period the device was out of service must be provided. A Measuring Device Malfunction Report is available on request.

* 6.00 used for domestic on
TZ GFR 58-102237

ORIGINAL

WATER REPORT FLOOD MAP

ARIZONA DEPT. OF WATER RESOURCES

**PUMPAGE MEASURED BY METER OR
OTHER TOTALIZER RECORDER DEVICES**

GROUNDWATER RIGHT/PERMIT NO.

58-160065.0001

WORKSHEET W-1

DWR-AR-9-89

READ INSTRUCTIONS CAREFULLY

Armed well

1. Enter DWR Well Registration No. & Location.

DWR WELL REGISTRATION NO. 55-609323	LOCATION Q Q Q Sec Twn Rng NW SE SE 27 13S 14E
--	--

2. Enter type, make & model of measuring device used to measure flow. If measuring device is permanent, enter date installed or last overhauled.

TYPE OF MEASURING DEVICE Totalizer	MAKE McCrometer
MODEL	SIZE
UNITS MEASURED gallons	INSTALLATION OR OVERHAUL DATE 12/88

3. Enter Power Co. Name, Account No., Meter No. and total energy consumption. Indicate units as KWH, therms or other measurement.

POWER CO. NAME TEP	ACCOUNT NO. 1805-3120-3	POWER METER NO.
ENTER TOTAL ENERGY CONSUMPTION IN COLUMN 6 OF SCHEDULE A		ENERGY CONSUMPTION 22 612
		UNITS Kwh

4. Does Energy Meter serve uses other than the well pump? YES NO
Enter "Y" or "N" in column 7 of Schedule A

5. Enter water reading as of January 1, in (5). If your meter reads in 10s, 100s, or 1000s of units, be sure to add the correct number of zeros.

6. Enter ending reading as of December 31, in (6). If the totalizer dial has rolled over during the year, enter the number 1 in front of the reading, if twice, a 2, etc.

7. Subtract reading in (5) from reading in (6) and enter the difference in (7).

WATER TOTALIZING METER READINGS		
(5) INITIAL	(6) ENDING	(7) DIFFERENCE
51,429,000	57,285,800	5,856,800

If meter was replaced during the year, indicate beginning and ending reading for each meter.

8. Convert the Total Amount Pumped to acre feet by using the appropriate conversion.

- If meter reads in gallons, divide (7) by 325,851 and enter the result below.
- If meter reads in cubic feet, divide (7) by 43,560 and enter the result below.
- If meter reads in acre-feet, no conversion is necessary.

RECEIVED MAR 23 1999

ACRE FEET	18.0
-----------	------

9. If your meter malfunctioned during the year, enter the estimate of withdrawals in acre-feet made during the out-of-service period, as indicated on Meter Malfunction report.

BREAKDOWN ESTIMATE	
--------------------	--

10. Add (8) and (9) and enter result below and in column 4 of Schedule A for each well measured.

TOTAL IN ACRE-FEET	18.0
--------------------	------

THIS WORKSHEET MUST BE SUBMITTED WITH SCHEDULE A

ORIGINAL

WATER REPORT FLOOD MAP

ARIZONA DEPT. OF WATER RESOURCES

WORKSHEET W-1

PUMPAGE MEASURED BY METER OR OTHER TOTALIZER RECORDER DEVICES

GROUNDWATER RIGHT/PERMIT NO.

58-160665.0001

DWR-AR-9-89

READ INSTRUCTIONS CAREFULLY

(Marcus Well)

1. Enter DWR Well Registration No. & Location.

DWR WELL REGISTRATION NO. 35-802444	LOCATION <table style="width: 100%; border-collapse: collapse;"> <tr> <td style="text-align: center;">Q</td> <td style="text-align: center;">Q</td> <td style="text-align: center;">Q</td> <td style="text-align: center;">Sec</td> <td style="text-align: center;">Twn</td> <td style="text-align: center;">Rng</td> </tr> <tr> <td style="text-align: center;">SW</td> <td style="text-align: center;">SE</td> <td style="text-align: center;">SE</td> <td style="text-align: center;">27</td> <td style="text-align: center;">13S</td> <td style="text-align: center;">14 E</td> </tr> </table>	Q	Q	Q	Sec	Twn	Rng	SW	SE	SE	27	13S	14 E
Q	Q	Q	Sec	Twn	Rng								
SW	SE	SE	27	13S	14 E								

2. Enter type, make & model of measuring device used to measure flow. If measuring device is permanent, enter date installed or last overhauled.

TYPE OF MEASURING DEVICE Totalizer	MAKE McCrometer
MODEL	SIZE
UNITS MEASURED	INSTALLATION OR OVERHAUL DATE

3. Enter Power Co. Name, Account No., Meter No. and total energy consumption. Indicate units as KWH, therms or other measurement.

POWER CO. NAME TEP	ACCOUNT NO.	POWER METER NO.	ENTER TOTAL ENERGY CONSUMPTION IN COLUMN 6 OF SCHEDULE A 2660	UNITS kwh
------------------------------	-------------	-----------------	---	---------------------

4. Does Energy Meter serve uses other than the well pump? YES NO
Enter "Y" or "N" in column 7 of Schedule A

5. Enter water reading as of January 1, in (5). If your meter reads in 10s, 100s, or 1000s of units, be sure to add the correct number of zeros.

6. Enter ending reading as of December 31, in (6). If the totalizer dial has rolled over during the year, enter the number 1 in front of the reading, if twice, a 2, etc.

7. Subtract reading in (5) from reading in (6) and enter the difference in (7).

WATER TOTALIZING METER READINGS		
(5) INITIAL	(6) ENDING	(7) DIFFERENCE
152,000	1068800	916800

If meter was replaced during the year, indicate beginning and ending reading for each meter.

8. Convert the Total Amount Pumped to acre feet by using the appropriate conversion.

- If meter reads in gallons, divide (7) by 325,851 and enter the result below.
- If meter reads in cubic feet, divide (7) by 43,560 and enter the result below.
- If meter reads in acre-feet, no conversion is necessary.

RECEIVED MAR 23 1990

ACRE FEET	2.8
-----------	------------

9. If your meter malfunctioned during the year, enter the estimate of withdrawals in acre-feet made during the out-of-service period, as indicated on Meter Malfunction report.

BREAKDOWN ESTIMATE	-
--------------------	---

10. Add (8) and (9) and enter result below and in column 4 of Schedule A for each well measured.

TOTAL IN ACRE-FEET	2.8
--------------------	------------

THIS WORKSHEET MUST BE SUBMITTED WITH SCHEDULE A

ORIGINAL

WATER REPORT FLOOD MAP



December 28, 1992

ARNELL PATRICIA C
4491 E FT LOWELL RD
TUCSON AZ 85712

Dear Irrigation Grandfathered Right Holder;

Enclosed is an OFFICIAL NOTICE of your agricultural conservation requirements for the second management period (1990 to 2000). It is important that you review and understand the enclosed requirements.

Effective December 1989, the Arizona Department of Water Resources adopted the Second Management Plan (SMP) for the TUCSON Active Management Area (AMA). The plan establishes conservation requirements for the second management period (1990 to 2000). Requirements include two intermediate water duties and intermediate maximum annual groundwater allotments and a final water duty and final maximum annual groundwater allotment.

The first intermediate requirements became effective in calendar year 1992. Second intermediate requirements must be achieved beginning with calendar year 1995. The final requirements will become effective beginning with calendar year 2000 and will continue until the compliance date of the Third Management Plan requirements. You were previously given written notice of all of your conservation requirements for the second management period following adoption of the SMP. The purpose of this Notice is to again inform you of the second intermediate requirements that will become effective January 1, 1995.

VARIANCES

The SMP was written in accordance with Arizona's Groundwater Code which mandates establishment of maximum conservation requirements consistent with prudent long term farm management practices. The Department considers these requirements to be achievable by most water users. However, if you believe you will be unable to comply with the second intermediate conservation requirements, you may request a VARIANCE.

A VARIANCE may be granted for up to five years if there are "compelling economic circumstances" preventing the timely compliance with the conservation requirements assigned to your irrigation right. Applications for a Variance must be filed within 95 days after the date of this notice.

Application forms and information on the VARIANCE procedure will be available at the TUCSON AMA office after January 1, 1993.

WATER REPORT FLOOD MAP

VARIANCE applications for the final conservation requirements of the SMP will not be accepted at this time. You will be given an opportunity to apply for a VARIANCE from the final conservation requirements after you have been given additional notice of those requirements at the end of 1997.

ADMINISTRATIVE REVIEWS

You (or a previous owner) were provided an opportunity to file for an ADMINISTRATIVE REVIEW of all of your conservation requirements for the second management period within 90 days after receipt of the original notice of the requirements following adoption of the SMP. The ADMINISTRATIVE REVIEW process was designed to correct any technical, factual or legal errors made in establishing the SMP conservation requirements.

No new applications for ADMINISTRATIVE REVIEW will be accepted at this time, except as allowed under A.R.S § 45-575.B. The language of A.R.S. § 45-575.B allows for the filing of an application for ADMINISTRATIVE REVIEW at any time during the second management period if extraordinary circumstances, which were not in existence as of the date of the original SMP conservation notice, make it unreasonable to require compliance with the conservation requirements.

If you have any questions regarding your conservation requirements or if you need an application form and information on the VARIANCE procedure, please contact Mike Caporaso at the Tucson AMA, 628-6758.

Sincerely,

Elizabeth Ann Rieke

Elizabeth Ann Rieke
Director

Arizona Department of Water Resources

WATER REPORT FLOOD MAP

STATE OF ARIZONA
DEPARTMENT OF WATER RESOURCES

TUCSON ACTIVE MANAGEMENT AREA

NOTICE OF IRRIGATION WATER DUTY
AND MAXIMUM ANNUAL GROUNDWATER ALLOTMENT

Pursuant to A.R.S. § 45-565., the Director of the Department of Water Resources hereby gives notice of irrigation water duties and the maximum annual groundwater allotments for the Second Management Period, 1990 to 2000 for:

IRRIGATION GRANDFATHERED RIGHT CERTIFICATE NO. 58-160065.0001

The irrigation water duty is the amount of water in acre-feet per acre that is reasonable to apply to irrigated land in a farm unit during the accounting period. The maximum annual groundwater allotment is the maximum amount of water that may be used to irrigate the above-referenced Grandfathered Right, except as provided in A.R.S. § 45-467, the flexibility account provision.

In accordance with A.R.S. § 45-565.A.1., the Department has established two (2) intermediate water duties, two (2) intermediate maximum annual water allotments, one (1) final water duty and (1) final maximum annual water allotment as follows:

Beginning calendar year 1992 and for each calendar year through calendar year 1994:

IRRIGATION WATER DUTY:	5.48 ACRE-FEET PER ACRE.
MAXIMUM ANNUAL GROUNDWATER ALLOTMENT:	82.20 ACRE-FEET PER YEAR.

Beginning calendar year 1995 and for each calendar year through calendar year 1999:

IRRIGATION WATER DUTY:	5.06 ACRE-FEET PER ACRE.
MAXIMUM ANNUAL GROUNDWATER ALLOTMENT:	75.90 ACRE-FEET PER YEAR.

Beginning calendar year 2000 and for each calendar year until the first compliance date of any Third Management Plan requirements:

IRRIGATION WATER DUTY:	4.71 ACRE-FEET PER ACRE.
MAXIMUM ANNUAL GROUNDWATER ALLOTMENT:	70.65 ACRE-FEET PER YEAR.

TYPE 2 WATER RIGHTS REPORT

TYPE 2 WATER RIGHTS REPORT

DOUGLAS A. DUCEY
Governor



THOMAS BUSCHATZKE
Director

ARIZONA DEPARTMENT OF WATER RESOURCES
1110 West Washington Street, Suite 310
Phoenix, Arizona 85007
602.771.8585
azwater.gov

October 1, 2016

58-102237.0001
PATRICIA C. ARNELL, AS TRUSTEE OF THE
PATRICIA C. ARNELL 1997 REVOCABLE TRUST
4491 E. FORT LOWELL ROAD
TUCSON, AZ 85712

Dear Industrial User:

This is an OFFICIAL NOTICE that the Director of the Arizona Department of Water Resources (Director) has issued a Final Order adopting the management plan for the Tucson Active Management Area (TAMA) for the fourth management period, (4MP). This is also an Official Notice of the conservation requirements and monitoring and reporting requirements established in the 4MP for industrial users, which will become effective on January 1, 2019. **PLEASE CAREFULLY REVIEW THIS NOTICE AND THE ENCLOSED REQUIREMENTS.**

On July 27, 2016, the Director issued a Final Order adopting the 4MP. The 4MP was adopted in accordance with Arizona's Groundwater Code (Code) which requires the Director to establish continuing mandatory conservation programs for all persons withdrawing, distributing or using groundwater within the TAMA. For industrial users, the Code requires the Director to develop a conservation program that requires the use of, or establishes conservation requirements based on the use of, the latest commercially available conservation technology consistent with reasonable economic return.

As required by the Code, the 4MP contains general conservation requirements and monitoring and reporting requirements that apply to all industrial users (4MP, sections 6-1501 through 6-1504). Additional specific requirements have been established for the following industrial users: turf-related facilities (4MP, sections 6-1601 through 6-1605), sand and gravel facilities (4MP, sections 6-1701 through 6-1703), metal mining facilities (4MP, sections 6-1801 through 6-1807), large-scale power plants (4MP, sections 6-1901 through 6-1904), large-scale cooling facilities (4MP, sections 6-2001 through 6-2003), dairy operations (4MP, sections 6-2101 through 6-2105), and new large landscape users (4MP, sections 6-2201 through 6-2203). The 4MP also contains specific conservation requirements for new large industrial users (industrial users that begin using more than 100 acre-feet of water per year for industrial purposes after January 1, 2019) (4MP, sections 6-2301 and 6-2302).

As a person who uses water for a non-irrigation use and that water is not supplied by a city, town or private water company, you are an industrial user. Beginning on January 1, 2019 and continuing until the first compliance date for any substitute requirements in the Fifth Management Plan, you are required to comply with the conservation requirements and monitoring and reporting requirements for all industrial users in sections 6-1501 through 6-1504 of the 4MP. Those sections are enclosed herein as Attachment

58-102237.0001

TYPE 2 WATER RIGHTS REPORT

C and are incorporated into this notice by reference.

If your facility produces sand and gravel and uses more than 100 acre-feet of water per calendar year, you are required to comply with the conservation requirements and monitoring and reporting requirements for sand and gravel facilities in sections 6-1701, 6-1702 and 6-1703 of the 4MP. If those sections apply to you, they are enclosed herein as Attachment C2 and are incorporated into this notice by reference. If applicable, you must comply with the conservation requirements set forth in Attachment C2 beginning January 1, 2019 and continuing until the first compliance date for any substitute requirements in the Fifth Management Plan.

If you are a facility that processes metallic ores and uses more than 500 acre-feet of water per calendar year, you are required to comply with the conservation requirements and monitoring and reporting requirements for metal mining facilities in section 6-1801, 6-1806, and 6-1807 of the 4MP. If those sections apply to you, they are enclosed herein as Attachment C3 and are incorporated into this notice by reference. If your metal mining facility is a pre-1985 metal mining facility, you are required to comply with the conservation requirements contained in section 6-1802. If your metal mining facility is a post-1984 metal mining facility, you are required to comply with the conservation requirements contained in section 6-1803. If applicable, you must comply with the conservation requirements set forth in Attachment C3 beginning January 1, 2019 and continuing until the first compliance date for any substitute requirements in the Fifth Management Plan.

If you are an industrial user who uses groundwater at a large scale power plant that produces or is designed to produce more than 25 megawatts of electricity, including a steam electric power plant, or a combustion turbine plant, you are required to comply with the applicable conservation requirements in sections 6-1904 of the 4MP. If those sections apply to you, they are enclosed herein as Attachment C4 and incorporated herein by reference. If your large scale power plant produces or is designed to produce more than 25 megawatts of electricity by utilizing the Rankin Steam Cycle, you are required to comply with the conservation and monitoring and reporting requirements contained in sections 6-1902 and 6-1904. If your large scale power plant produces or is designed to produce more than 25 megawatts of electricity by utilizing an internal combustion engine in which the expanding gases from the combustion chamber drive the blades of a turbine which turns a generator to produce electricity, you are required to comply with the conservation requirements and monitoring and reporting requirements contained in sections 6-1903 and 6-1904. If applicable, you must comply with the applicable conservation requirements set forth in the Attachment C4 beginning January 1, 2019 and continuing until the first compliance date for any substitute requirements in the Fifth Management Plan.

If you are an industrial user who uses water at a large-scale cooling facility as defined in section 6-2001, subsection 6 of the 4MP, you are required to comply with the conservation requirements and monitoring and reporting requirements for all large-scale cooling facilities in sections 6-2002 and 6-2003 of the 4MP. If those sections apply to you, they are enclosed herein as Attachment C5 and are incorporated into this notice by reference. If applicable, you must comply with the conservation requirements set forth in the Attachment C5 beginning January 1, 2019 and continuing until the first compliance date for any substitute requirements in the Fifth Management Plan.

If you are a dairy operation as defined in section 6-2101, subsection 2 of the 4MP, you are required to comply with the conservation requirements and monitoring and reporting requirements for dairy operations in sections 6-2102 through 2105 of the 4MP. If those sections apply to you, they are enclosed herein as Attachment C6 and are incorporated into this notice by reference. If applicable, you must comply with the conservation requirements set forth in Attachment C6 beginning January 1, 2019 and continuing until the first compliance date for any substitute requirements in the Fifth Management Plan.

TYPE 2 WATER RIGHTS REPORT

If you are a new large landscape user as defined in section 6-2201, subsection 3 of the 4MP, you are required to comply with the conservation requirements and monitoring and reporting requirements for new large landscape users in sections 6-2202 and 6-2203 of the 4MP. If those sections apply to you, they are enclosed herein as Attachment C7 and are incorporated into this notice by reference. If applicable, you must comply with the conservation requirements set forth in the Attachment C7 beginning January 1, 2019 and continuing until the first compliance date for any substitute requirements in the Fifth Management Plan.

If you are an industrial user that begins using more than 100 acre-feet of water for an industrial use after January 1, 2019, you must comply with the conservation requirements for new large industrial users in sections 6-2301 through 6-2302 of the 4MP. If those sections apply to you, they are enclosed herein as Attachment C8 and are incorporated into this notice by reference. If applicable, you must comply with the conservation requirements set forth in the Attachment C8 beginning no later than 180 days you begin using more than 100 acre-feet of water for industrial purposes, or the date you receive this notice, whichever is later, and continuing until the first compliance date for any substitute requirements in the Fifth Management Plan.

This notice is being sent to each non-irrigation grandfathered rightholder and groundwater withdrawal permit holder. If more than one right or permit serves your facility, you may receive multiple copies of this notice. If you receive multiple copies, please note that the conservation requirements in each notice are identical, and that they apply to your facility operation as a whole, rather than to the rights or permits individually.

If you change or expand the purposes for which you use water, you may fall into a new industrial user category. If so, you will be given notice of the conservation requirements applicable to that industrial user category and you will be required to comply with those requirements by the date specified in the notice. Copies of the requirements for other industrial categories are available upon request from Ryan Jackisch at 602-771-8585 or on ADWR's website: <http://www.azwater.gov/azdwr>. The entire 4MP may be viewed at the locations listed in Attachment E.

You have the right to seek administrative relief from the conservation requirements established in the 4MP. You also have the right to seek judicial review of the Director's Order adopting the 4MP. The following is a description of your rights.

Administrative Relief

The Director has found the conservation requirements in the 4MP to be equitable for most water users. However, there are two separate methods for seeking administrative relief from the conservation requirements if you believe you will be unable to comply with the requirements. You may request a VARIANCE or an ADMINISTRATIVE REVIEW.

1. VARIANCE

A person who requires additional time to comply with a new conservation requirement may apply to the Director for a VARIANCE from the requirement pursuant to A.R.S. § 45-574. The Director may grant a variance for up to five years upon a showing of "compelling economic circumstances." An application for a variance must be filed within 90 days after the date you receive this notice.

TYPE 2 WATER RIGHTS REPORT

2. ADMINISTRATIVE REVIEW

If you feel that a conservation requirement is unreasonable as applied to you, you may apply for an ADMINISTRATIVE REVIEW of the requirement pursuant to A.R.S. § 45-575. An application for administrative review under A.R.S. § 45-575 must be filed within 90 days after the date you receive this notice.

An administrative review may also be applied for at any time during the fourth management period if extraordinary circumstances not in existence as of the date of this notice make it unreasonable to require your compliance with a conservation requirement. If these circumstances should arise during the third management period, please contact Ryan Jackisch at 602-771-8585 for information and application procedures.

Judicial Review

In addition to seeking administrative relief through a request for an administrative review, you may seek judicial review of the Director's order adopting the 4MP pursuant to A.R.S. § 45-114(C). Any action for judicial review must be filed within 35 days after your receipt of this notice.

If you have any questions regarding your conservation requirements or if you need an application form and information on the Administrative Review procedures, please call Ryan Jackisch at 602-771-8585.

Sincerely,



Clint Chandler
Assistant Director, Water Planning & Permitting Division

Encl.: Attachment C: 4MP, sections 6-1501 through 6-1504
Attachment C1: 4MP, sections 6-1601 through 6-1605
Attachment C2: 4MP, sections 6-1701 through 6-1703
Attachment C3: 4MP, sections 6-1801 through 6-1804
Attachment C4: 4MP, sections 6-1901 through 6-1903
Attachment C5: 4MP, sections 6-2001 through 6-2003
Attachment C6: 4MP, sections 6-2101 through 6-2102
Attachment C7: 4MP, sections 6-2201 through 6-2203
Attachment C8: 4MP, sections 6-2301 through 6-2302
Attachment E: 4MP Locations

TYPE 2 WATER RIGHTS REPORT

Certificate of Grandfathered Groundwater Right

STATE OF ARIZONA DEPARTMENT OF WATER RESOURCES

*This is to certify that pursuant to the provisions of
Title 45, Chapter 2, Arizona Revised Statutes*

**PATRICIA C. ARNELL, AS TRUSTEE OF THE
PATRICIA C. ARNELL 1997 REVOCABLE TRUST
4491 E. FORT LOWELL ROAD
TUCSON AZ 85712**

is granted a

TYPE 2 NON-IRRIGATION GRANDFATHERED RIGHT

in the

TUCSON ACTIVE MANAGEMENT AREA

*for 6.00 acre-feet of groundwater annually from January 1 through December 31. Groundwater
withdrawn pursuant to this right may be used for **NON-IRRIGATION** purpose(s). The well
registration number(s) and the location of the well(s) where the groundwater will be withdrawn pursuant to
this right are as follows:*

55-609323 NW 1/4 of SE 1/4 of SE 1/4 Sec 27 T13S R14E GSRB&M

*The use of groundwater under this right shall be in accordance with the laws of the State of Arizona and
restrictions placed on use by the Director of the Department of Water Resources pursuant to Title 45,
Chapter 2, Arizona Revised Statutes.*

CERTIFICATE NO. 58-102237.0001

is granted this 3rd day of December, 2013

ARIZONA DEPARTMENT OF WATER RESOURCES


Michael Johnson, Assistant Director



*The Department of Water Resources must be notified if the above named person(s) makes an address change or
conveys ownership of the right to another person(s).*

TYPE 2 WATER RIGHTS REPORT

JANICE K. BREWER
Governor



SANDY FABRITZ-WHITNEY
Director

ARIZONA DEPARTMENT of WATER RESOURCES
3550 North Central Avenue, Second Floor
Phoenix, Arizona 85012-2105
602.771.8500
azwater.gov

December 3, 2013

PATRICIA C. ARNELL, AS TRUSTEE OF THE
PATRICIA C. ARNELL 1997 REVOCABLE TRUST
4491 E. FORT LOWELL ROAD
TUCSON AZ 85712

Re: Type 2 Non-Irrigation Grandfathered Right No. 58-102237.0001

Dear Right Owner:

Enclosed is your Certificate of Type 2 Non-Irrigation Grandfathered Groundwater Right (Type 2 Right). **The Certificate specifies the annual amount of groundwater that may be withdrawn pursuant to your Type 2 Right and the location of the well(s) from which you are authorized to withdraw groundwater.**

Supporting information for your right is on file at the Department and is available upon request. **Remember, only the amount of groundwater allotted for the right may be withdrawn pursuant to the right.**

This is also an Official Notice of Conservation Requirements and Monitoring and Reporting Requirements that applies to your non-irrigation use. These requirements were established in the Third Management Plan ("TMP") and became effective on January 1, 2002.

As a person using groundwater not supplied by a city, town or private water company for a non-irrigation use, you are classified as an **industrial user**. You are required to comply with the conservation requirements and monitoring and reporting requirements for all industrial users in Chapter 6 of the TMP. Those requirements are set forth in the enclosed *Attachment TMP-All Industrial Users*.

Additional specific requirements have been established in the TMP for the following industrial users: turf-related facilities, sand and gravel facilities, power plants, dairy operations and cattle feedlot operations, large-scale cooling facilities and new large landscape users.

Should your intended industrial use fall under any of the above referenced additional specific requirements, you are also required to comply with them. If an additional attachment is enclosed, it is because the Department reviewed your application and determined that your intended industrial use does fall under one of the additional specific user requirements.

You must begin complying with the TMP conservation requirements set forth in the applicable attachment(s) upon commencement of groundwater use at your facility, and continue complying with the requirements until the effective date of any substitute requirements in the Fourth Management Plan.

Please note that the conservation requirements in this notice apply to water use at your industrial facility, rather than to this Type 2 Right or any other withdrawal authorities associated with this facility.



Printed on recycled paper. Each ton of recycled paper saves 7,000 gallons of water.

TYPE 2 WATER RIGHTS REPORT

You have the right to request a variance and, in some limited circumstances, an administrative review for relief from the conservation requirements. Please refer to the enclosed Variance and Administrative Review Insert for more information.

As provided in A.R.S. § 45-604 and § 45-632, any person withdrawing groundwater from a well pursuant to a Type 2 Right is required to use a water measuring device to record rates of withdrawal in order to provide or allow the computation of an annual volume of pumpage from the well(s). The total volume of pumpage shall be reported on an **Annual Water Withdrawal and Use Report** on a calendar year basis. Please refer to the enclosed Annual Report Insert for more information.

As the owner of a Type 2 Right, you are reminded that the Department must be notified if the right owner(s) changes his or her mailing address, conveys ownership of all the right to another person or changes the point(s) of withdrawal, leases all or a portion of the right to another person or changes the place or purpose of the use. If a Type 2 Right is conveyed, the full amount of the right is conveyed for a non-irrigation use. **A Type 2 Right may not be conveyed for an irrigation use.** A Type 2 Right that is used for purposes of mineral extraction or processing, or for purposes of electrical generation may be conveyed only for the same use. Forms and information relative to these matters are available upon request or on our website at www.azwater.gov.

Every reasonable effort has been made to ensure that the information contained herein and on all accompanying documents is accurate. However, if you believe errors have been made, or if you have any questions, please contact the Groundwater Permitting and Wells Section at 602-771-8500.

Sincerely,



Michael Johnson, Assistant Director



Printed on recycled paper. Each ton of recycled paper saves 7,000 gallons of water.

TYPE 2 WATER RIGHTS REPORT

ARIZONA DEPARTMENT OF WATER RESOURCES

ANNUAL REPORT INSERT

Persons holding groundwater rights in Active Management Areas as of December 31 of each year are required to file an annual water withdrawal and use report (annual report) for that calendar year. This annual report must be filed no later than March 31 of the following year, and must account for water withdrawn and used for the entire calendar year. Persons with more than one right must file a separate annual report for each right. Annual report forms are made available via the Department's web site (www.azwater.gov), or mailed by the Department upon request. Failure to receive the proper forms does not relieve a person from the requirement to file.

If you own an Irrigation Grandfathered Right that obtains all water from an irrigation district, that district may file an annual report on your behalf. Check with your irrigation district to determine whether they intend to file on your behalf.

MEASURING DEVICES

All water pumped from non-exempt wells in Active Management Areas must be measured with a device approved by the Department. In general, the methods include: 1) installation of an in-line or "totalizing" meter (two discharge measurements must be taken annually but results need not be submitted unless the meter malfunctions); 2) a minimum of two well discharge rate measurements per year to be used in conjunction with energy consumption measurements (this method may not be used if the energy meter serves uses other than the well); and 3) a minimum of two discharge rate measurements per year to be used in conjunction with an approved hour meter. A copy of the measuring rules may be obtained upon request from the Department.

Devices must be installed and maintained to insure that measurement error does not exceed 10%. The pump and discharge system on a well must be so constructed to allow the Department, with its own devices, to check the accuracy of the installed device.

Persons withdrawing groundwater pursuant to an Irrigation Grandfathered Right and one or more Non-Irrigation Rights or Withdrawal Permits must use a sufficient number of devices to allow for the separate measurement of the amount withdrawn pursuant to the Irrigation Grandfathered Right.

If a device malfunctions for a period of more than 72 hours, the malfunction must be reported to the Department within seven days of discovery of the malfunction. Repair or replacement of the device must be made within 30 days or as soon as practicable. Measuring device malfunction reports may be obtained from the Department.

Exceptions to the measurement requirement are made only for persons holding Type 2 Non-Irrigation Grandfathered Rights or Groundwater Withdrawal Permits with aggregate allotments of ten acre-feet or less. Persons with such rights or permits may estimate annual withdrawals.

RECORD KEEPING

Records of annual water withdrawal, delivery and use calculations must be maintained for at least three years. In the event that you are selected for a records audit, you will be asked to provide this information.

FEEES

Withdrawal fees are assessed for each acre foot of water annually withdrawn from wells associated with groundwater rights. This fee is annually set by the Director of the Department each October for the following calendar year. These fees must be included with annual report filings.

Annual reports not filed by the March 31 deadline are subject to late filing penalties of \$25.00 for each month or portion of a month that the annual report has not been filed up to a maximum of \$150.00. In addition, late payment fees of 10% per month to a maximum of 60% are assessed for any withdrawal fees not paid by March 31.

CHANGES IN OWNERSHIP

The Department must be notified if the person named in the Certificate changes his or her mailing address, conveys ownership of all or a part of the land to another person or wishes to convert the irrigation rights to a non-irrigation right. If you have questions regarding the Certificate or conveyance procedures, please the Groundwater Permitting and Wells Section. Forms and information relative to these matters are available on the Department website at www.azwater.gov

ASSISTANCE

For further information, contact the Groundwater Permitting and Wells Section at 602-771-8500.

TYPE 2 WATER RIGHTS REPORT

IMPORTANT NOTICE

VARIANCES AND ADMINISTRATIVE REVIEWS

The Arizona Department of Water Resources (Department) has found the conservation requirements to be equitable for most water users. However, if you believe you will be unable to comply with these requirements by the dates specified you may request a variance. A variance may be granted for up to five years if there are "compelling economic circumstances" preventing timely compliance with the annual allotment assigned to your irrigation right. An application for a variance must be filed with the Department within 95 days after the date of this notice.

No new applications for administrative review will be accepted at this time, except as allowed under A.R.S. §§ 45-571.01 and 45-575(B). Under A.R.S. § 45-571.01, you may file an application for administrative review to correct factual, technical or legal errors in the establishment of your requirements only if you have reacquired the land to which your right is appurtenant involuntarily, or voluntarily in lieu of foreclosure, and you did not previously have the right to request an administrative review of the requirements. Such an application must be filed within 95 days after the date of this notice. A.R.S § 45-575(B) allows for the filing of an application for administrative review at any time if extraordinary circumstances, which were not in existence as of the date the Department first gave notice of the Third Management Plan water duties and allotments to the owner of your land, make it unreasonable to require compliance with the water duties and allotments.

If you have questions regarding variances and administrative reviews, please contact the Groundwater Permitting and Wells Section at 602-771-8500.

TYPE 2 WATER RIGHTS REPORT

Arizona Department of Water Resources Groundwater Right/Facility Report

RIGHT #: 58-102237.0001 STATUS DATE: 12/3/2013
AMA: TUCSON AMA RIGHT/PERMIT/FACILITY TYPE: TYPE 2 NON-IRRIGATION GFR
LAND OWNERSHIP : PRIVATE OR COMPANY FILE STATUS: ACTIVE - FULL CONVEYANCE
2013 ALLOTMENT: 6.00 BMP Enrollee: N RETIRED ACRES: 0.00
WATER DUTY ACRES: 0.00 IRRIGATION ACRES 0.00 WATER DUTY 0
IRRIGATION DISTRICT NAME: MAWA: 0

NAME & ADDRESS

PATRICIA C. ARNELL, AS TRUSTEE OF THE TYPE: OWNER
PATRICIA C. ARNELL 1997 REVOCABLE TRUST
4491 E. FORT LOWELL ROAD
TUCSON AZ 85712

PLACE OF USE

NW SE SE 27 T13.0S R14.0E

BOOK/MAP/PARCEL

*** NO DATA FOUND ***

WELL SERVING

Well#	55 - 609323	Location	NW SE SE 27 T13.0S R14.0E	Year	2013
-------	-------------	----------	---------------------------	------	------

RIGHT TO FACILITY RELATIONSHIPS

*** NO DATA FOUND ***

TYPE 2 WATER RIGHTS REPORT

Arizona Department of Water Resources Groundwater Right/Facility Report

RIGHT #: 58-102237.0000 *0.0001* STATUS DATE: 1/1/1985
AMA: TUCSON AMA RIGHT/PERMIT/FACILITY TYPE: TYPE 2 NON-IRRIGATION GFR
LAND OWNERSHIP : PRIVATE OR COMPANY FILE STATUS: ACTIVE - ACTIVE
2013 ALLOTMENT: 6.00 BMP Enrollee: N RETIRED ACRES: 0.00
WATER DUTY ACRES: 0.00 IRRIGATION ACRES 0.00 WATER DUTY 0
IRRIGATION DISTRICT NAME: MAWA: 0

NAME & ADDRESS

ARNELL PATRICIA C TYPE: OWNER
4491 E FT LOWELL RD
TUCSON AZ 85712

PLACE OF USE

NW SE SE 27 T13.0S R14.0E

BOOK/MAP/PARCEL

*** NO DATA FOUND ***

WELL SERVING

Well#	Location	Year
55 - 609323	NW SE SE 27 T13.0S R14.0E	2013

RIGHT TO FACILITY RELATIONSHIPS

*** NO DATA FOUND ***

TYPE 2 WATER RIGHTS REPORT

ARIZONA DEPARTMENT OF WATER RESOURCES
WATER MANAGEMENT DIVISION
P O BOX 36020 • PHOENIX, ARIZONA 85067-8020
PHONE: (602) 771-8527

DEC - 3 2013

NOTIFICATION OF CHANGE OF OWNERSHIP AND/OR CHANGE IN POINT OF WITHDRAWAL FOR A TYPE 2 NON-IRRIGATION GRANDFATHERED RIGHT

INSTRUCTIONS AND REQUIRED ATTACHMENTS

- COMPLETE PART I AND PART IV OF THIS FORM. IF YOU ARE REPORTING AN OWNERSHIP CHANGE, PART II MUST BE COMPLETED ALSO. IF YOU ARE REQUESTING A CHANGE IN POINT OF WITHDRAWAL, PART III MUST BE COMPLETED ALSO. OBTAIN ALL REQUIRED SIGNATURES. MAIL THE COMPLETED FORM TO THE ABOVE ADDRESS OR HAND DELIVER IT TO ADWR AT 3550 NORTH CENTRAL AVENUE IN PHOENIX.
- ENCLOSE THE ORIGINAL CERTIFICATE OF GRANDFATHERED GROUNDWATER RIGHT. THIS DOCUMENT IS AVAILABLE FROM THE SELLER/GRANTOR OR CURRENT OWNER. IF THE ORIGINAL CERTIFICATE HAS BEEN LOST, A NOTARIZED STATEMENT TO THIS EFFECT MUST BE SUBMITTED.
- THE FILING FEE FOR A NOTIFICATION OF CHANGE OF OWNERSHIP FOR A TYPE 2 NON-IRRIGATION GRANDFATHERED RIGHT IS \$500.00.
- THE FILING FEE FOR A NOTIFICATION OF CHANGE IN POINT OF WITHDRAWAL FOR A TYPE 2 NON-IRRIGATION GRANDFATHERED RIGHT IS \$250.00.
- THE FILING FEE FOR RE-ISSUANCE OF A CERTIFICATE TO REFLECT A CHANGE IN FAMILY CIRCUMSTANCE OR TRANSFER OF THE RIGHT TO OR FROM A TRUST IN WHICH THE RIGHTHOLDER IS A BENEFICIARY OR FROM A TRUST TO A BENEFICIARY OF THE TRUST IS \$120.00.
- PAYMENT MAY BE MADE BY CASH, CHECK, OR CREDIT CARD (IF YOU WISH TO PAY BY CREDIT CARD, PLEASE CONTACT THE GROUNDWATER PERMITTING AND WELLS PROGRAM AT 602-771-8527). CHECKS SHOULD BE MADE PAYABLE TO THE ARIZONA DEPARTMENT OF WATER RESOURCES. IN ADDITION TO THE HOURLY FEE, THE APPLICANT MUST PAY ANY REVIEW-RELATED COSTS ASSOCIATED WITH THE APPLICATION AND THE ACTUAL COST OF MAILING OR PUBLISHING ANY LEGAL NOTICE OF THE APPLICATION OR ANY NOTICE OF A PRE-DECISION ADMINISTRATIVE HEARING ON THE APPLICATION. REVIEW-RELATED COSTS ARE: (1) COSTS ASSOCIATED WITH A PRE-DECISION HEARING ON THE APPLICATION, SUCH AS COURT REPORTER SERVICES AND FACILITY RENTALS FOR THE HEARING, AND (2) MILEAGE EXPENSES FOR A SITE VISIT CONDUCTED BEFORE ISSUING A DECISION ON THE APPLICATION. FAILURE TO ENCLOSE THE FILING FEE WILL CAUSE THE NOTIFICATION TO BE RETURNED. FEES FOR THIS NOTIFICATION ARE AUTHORIZED BY A.R.S. § 45-113 AND A.A.C. R12-15-103.
- IF THE TYPE 2 RIGHT WILL BE LEASED IN FULL OR IN PART, A NOTIFICATION OF LEASE OF A TYPE 2 NON-IRRIGATION GRANDFATHERED RIGHT (FORM 56-800) MUST BE FILED ALSO.
- PURSUANT TO A.A.C. R12-15-401, IF YOU REQUEST A REVISED CERTIFICATE TO REFLECT NEW OR ADDITIONAL POINTS OF WITHDRAWAL, THE DEPARTMENT WILL ISSUE A WRITTEN NOTICE GRANTING OR DENYING YOUR APPLICATION WITHIN 180 DAYS AFTER RECEIPT OF THE APPLICATION. THE DEPARTMENT WILL FIRST DETERMINE WHETHER THE APPLICATION IS ADMINISTRATIVELY COMPLETE (ADMINISTRATIVE REVIEW PERIOD) AND THEN WHETHER THE APPLICATION MEETS THE SUBSTANTIVE CRITERIA ESTABLISHED BY STATUTE OR RULE (SUBSTANTIVE REVIEW PERIOD). THE TIME FRAME FOR ADMINISTRATIVE COMPLETENESS REVIEW IS 45 DAYS. THE TIME FRAME FOR SUBSTANTIVE REVIEW IS 135 DAYS. THE OVERALL TIME FRAME OF 180 DAYS ENCOMPASSES BOTH THE ADMINISTRATIVE REVIEW AND THE SUBSTANTIVE REVIEW TIME FRAMES. THESE TIME FRAMES MAY BE SUSPENDED IF THE DEPARTMENT DETERMINES THAT THE APPLICATION IS NOT COMPLETE AND REQUESTS ADDITIONAL INFORMATION IN WRITING.
- IF YOU NEED ASSISTANCE PLEASE CONTACT THE CONVEYANCE UNIT AT 602-771-8527 (PHOENIX AREA) OR 800-352-8486 (STATEWIDE). THE ADWR WEB SITE ADDRESS IS www.azwater.gov.

TYPE 2 WATER RIGHTS REPORT



NOTIFICATION OF CHANGE OF OWNERSHIP AND/OR CHANGE IN POINT OF WITHDRAWAL FOR A TYPE 2 NON-IRRIGATION GRANDFATHERED RIGHT

New # .0001

PART I. GENERAL INFORMATION

- Certificate of Grandfathered Groundwater Right number: 58 - 102237
 - Amount of right indicated on certificate: 6 acre-feet annually.
 - Active Management Area: TUCSON
 - Describe the intended non-irrigation use(s). (Note: In accordance with A.R.S. § 45-474(A), the owner of a Type 2 Non-Irrigation Grandfathered Right that is issued for purposes of mineral extraction or processing, or for purposes of electrical energy generation, may not convey the right for any other purpose.)
Domestic use for residence
5. Please indicate the intent of this Notice. Check the appropriate box below.
- Change of Ownership Change in Point of Withdrawal Both

PART II. NOTIFICATION OF CHANGE OF OWNERSHIP

In accordance with A.R.S. § 45-482(B), the undersigned parties hereby notify the Arizona Department of Water Resources of the conveyance of this Type 2 Non-Irrigation Grandfathered Right:

- Please specify the effective date of this ownership change 01 / 01 / 14 and the quantity of groundwater withdrawn between January 1 of that calendar year and the effective date: 0 acre-feet.

PART III. REQUEST FOR CHANGE IN POINT OF WITHDRAWAL

In accordance with A.R.S. § 45-471(C), the undersigned parties hereby request the Arizona Department of Water Resources to issue a revised certificate of Type 2 Non-Irrigation Grandfathered Right to reflect different points of withdrawal or to remove all wells from this certificate:

- Wells to be added to certificate (list by ADWR registration number; non-exempt wells only). If no new wells are to be added, write "None".

	Twp	Rng	Sec	Quarters	Owner Name	Proposed Type 2 Withdrawals
55 -	N/A			160 40 10		acre-feet annually
55 -	N/A					acre-feet annually
55 -	N/A					acre-feet annually

- Wells to be removed from certificate (list by ADWR registration number) and status of removed wells. If no wells are to be removed, write "None".

55 -	N/A	not in use	capped	abandoned	exempt	pump cap: _____ gpm
55 -	N/A	not in use	capped	abandoned	exempt	pump cap: _____ gpm
55 -	N/A	not in use	capped	abandoned	exempt	pump cap: _____ gpm

TYPE 2 WATER RIGHTS REPORT

PART IV. OWNER INFORMATION

SELLER OR CURRENT
OWNER
(Print or Type)

NAME Patricia C. Arnell

ADDRESS 4491 E Fort Lowell Road
Tucson, Arizona 85712

TELEPHONE () _____

Patricia C. Arnell 11-27-13
SIGNATURE DATE

BUYER OR
OTHER OWNERS
OF NEW POINTS OF WITHDRAWAL
(Print or Type)

NAME Patricia C. Arnell, as Trustee of the
Patricia C. Arnell 1997 Revocable Trust

ADDRESS 4491 E. Fort Lowell Road
Tucson, Arizona 85712

TELEPHONE () _____

Patricia C. Arnell 11-27-11
SIGNATURE DATE

TYPE 2 WATER RIGHTS REPORT

To: Arizona Department of Water Resources
Water Resources Division


From: Patricia C. Arnell

Date: November 27, 2013

I am unable to locate the original Certificate of Grandfathered Groundwater Right, Certificate No. 58-102237, dated 23rd January 1984.


Patricia C. Arnell

ACKNOWLEDGED before me this 27th day of November, 2013, by Patricia C. Arnell.


Notary Public

My Commission Expires:




TYPE 2 WATER RIGHTS REPORT

ENRIFFO L. KENNEDY, MEMBER, REGISTERED IN OFFICIAL RECORDS OF PIMA COUNTY, ARIZONA
AS THE AGENT OF Loise F Bloom JUN 18 '84 4 00 PM
No. 3100 71305 7300 1091

Certificate Of Grandfathered Groundwater Right

COUNTY OF PIMA
STATE OF ARIZONA DEPARTMENT OF WATER RESOURCES

*This is to certify that pursuant to the provisions of
Title 45, Chapter 2, Arizona Revised Statutes*




PATRICIA C. ARNELL
3450 N. Columbus Blvd.
Tucson, Arizona 85712

is granted
TYPE 2 NON-IRRIGATION GRANDFATHERED RIGHTS
in the
TUCSON ACTIVE MANAGEMENT AREA

for 6 acre-feet of groundwater annually from January 1 through December 31. Groundwater withdrawn pursuant to this right may be used for Non-irrigation purpose(s). The location of the well(s) where groundwater will be withdrawn pursuant to this right is as follows:

Arizona Department of Water Resources Well Registration Number and Location:
55-609323 - NW 1/4 SE 1/4 SE 1/4 Section 27 Township 13 South Range 14 East of the Gila and Salt River Base and Meridian.

The use of groundwater under this right shall be in accordance with the laws of the State of Arizona and restrictions placed on use by the Director of the Department of Water Resources pursuant to Title 45, Chapter 2, Arizona Revised Statutes.



CERTIFICATE NO. 58-102237
is granted this 23rd day of February, 1984

ARIZONA DEPARTMENT OF WATER RESOURCES
Wesley E. Steiner
Director

The Department of Water Resources must be notified if the above named person(s) changes his address or conveys ownership of the right to another person(s).

7300 1091

TYPE 2 WATER RIGHTS REPORT

Run Date: 12/03/2013

AZ DEPARTMENT OF WATER RESOURCES

WELL REGISTRY REPORT - WELLS55

Location D 13.0 14.0 27 D D B Well Reg.No 55 - 609323 AMA TUCSON AMA

Registered Name PATRICIA C. ARNELL, AS TRUSTEE OF THE PATRICIA C. ARNELL 1997 REVOCABLE TRUST 4491 E. FORT LOWELL ROAD TUCSON AZ 85712 File Type REGISTERED WELL Application/Issue Date 05/26/1982

Owner OWNER Well Type NON-EXEMPT
 Driller No. 0 SubBasin UPPER SANTA CRUZ
 Driller Name Watershed SANTA CRUZ RIVER
 Driller Phone Registered Water Uses DOMESTIC
 County PIMA Registered Well Uses WATER PRODUCTION
 Intended Capacity GPM 0.00 Discharge Method NONE
 Power NO POWER CODE LISTED

Well Depth 177.00 Case Diam 6.00 Tested Cap 0.00
 Pump Cap. 125.00 Case Depth 177.00 CRT
 Draw Down 0.00 Water Level 102.00 Log
 Acres Irrig 0.00 Finish STEEL - PERFORATED OR SLOTTED CASING

Contamination Site: NO - NOT IN ANY WQARF SITE

Tribe: Not in a tribal zone

Comments Associated with Type 2 Right 58-102237.0001

Places Of Use

D 13 0 14 0 27 D D B

Current Action

12/3/2013 861 CHANGE OF WELL OWNERSHIP - CONVEYANCE
 Action Comment: gt

TYPE 2 WATER RIGHTS REPORT

CERTIFICATE TRACKING FORM

GFR #: 58-102237.0000 #ACRES _____ TYPE: 2

GENERATION

1	<u>CAF Type II</u> <u>58-102237.0001</u>		
2			
3			
4			
5			

TYPE 2 WATER RIGHTS REPORT

Printed: 12/3/2013 1:41:11 PM

Arizona Department of Water Resources

3550 N Central Ave.
Phoenix AZ 85012

Customer:

RICK ENGINEERING COMPANY,
INC.
PETTY CASH ACCOUNT
3945 E. FORT LOWELL RD., SUITE
111
TUCSON, AZ 85712

Receipt #: 14-31299
Office: MAIN OFFICE
Receipt Date: 12/03/2013
Sale Type: IN_PERSON
Cashier: WRAGT

Item No.	Index	AOBJ	Description	Ref ID	Qty	Unit Price	Ext Price
67508	15239	4339-TT	Conveyance of certificate of grandfathered right	58-102237.0000	1	120.00	120.00
RECEIPT TOTAL:							120.00

Payment type: CHECK
Amount Paid: \$120.00
Payment Received Date: 12/03/2013

Check #	5197
---------	------

Notes: FROM TTA.

No refund without valid receipt

Page 1 of 1

2024 ANNUAL WATER WITHDRAWAL & USE REPORT

2024 WATER USE REPORT

This is the original annual report for authority: 58-160065.0003

Note created: 3/4/2025 9:40:10 AM

--- The document starts on the next page. ---

2024 WATER USE REPORT

ARIZONA DEPARTMENT OF WATER RESOURCES, 1110 W. WASHINGTON ST. SUITE 310, PHOENIX, AZ 85007

A 1
W1 1
W6 1

ANNUAL WATER WITHDRAWAL AND USE REPORT

GROUNDWATER SUMMARY 2024

OWNER OF GROUNDWATER RIGHT

MAR 03 2025

Received

TYPE OF RIGHT

IRRIGATION USE

RIGHT / PERMIT NO.

58-160065.0003



REPORTING PARTY

58-160065.0003
ARNELL PATRICIA C 1997 REVOC TR
ATTN: BANK OF ARIZONA RPS
PO BOX 24128
OKLAHOMA, OK 73196

TUCSON (602) 771-8585
LOCATION: SE 27 13.0S 14.0E
ALLOTMENT: 62.50 AF ACRES: 16.27
Number of acres irrigated _____

If any of the information pre-printed on this report is incorrect, please make the necessary changes.

PART I GROUNDWATER WITHDRAWN

From Box 11 Schedule A or Box 14 Schedule A-GSF attached
Complete this section only if you operate a non-exempt well.

25.45 ACRE - FEET \$ 3.50 \$ 89.08
ACRE - FEET X Withdrawal Fee =

PART II WATER DELIVERED TO OTHER RIGHTS

From Box 24 Schedule D attached

6 ACRE - FEET

paid for on
Type 2 58-102237-0001

PART III WATER RECEIVED FROM OTHER SOURCES

Total from Schedule E attached

0 ACRE - FEET

PART IV TOTAL WATER USED BY THIS RIGHT

Calculate as follows: Part I + Part III - Part II

25.45 ACRE - FEET

PART V LATE FEES

Complete if filing after March 31.

Note: A portion of a month after March 31 is counted as a full month.

1) Enter number of months late _____ (Maximum of 6)

2) Calculate Late Report Fee _____ \$
((\$25.00 X number of months late)

3) Calculate Late Payment Fee _____ \$
(10% X number of months late X withdrawal
fee calculated in Part I above)

PART VI TOTAL FEES DUE

Add amounts from Parts I and V \$ 89.08

PART VII CONTAINERIZED PLANTS

If water is applied to containerized plants

1) Number of acres of containerized plants _____

2) Volume of water applied to containerized plants _____ ACRE - FEET

Mail or hand deliver this report, together with the appropriate schedules, worksheets and fees to the Arizona Department of Water Resources. If mailed, the report must be mailed to 1802 W Jackson St. Box #79 Phoenix, AZ. 85007 and postmarked no later than March 31, 2025. If hand delivered, the report must be received by the Department's Annual Reports & Planning Section no later than 5:00 PM on March 31, 2025.

REPORTS FILED AFTER MARCH 31, 2025 ARE SUBJECT TO LATE FEES (A.R.S. § 45-632) AND PAYMENT OF PREVIOUSLY WAIVED MONETARY PENALTIES ASSOCIATED WITH PRIOR GROUNDWATER CODE VIOLATIONS.

I hereby certify, under penalty of perjury, that the information contained in this report is, to the best of my knowledge and belief, true, correct and complete.

X

Sarah Arnell
AUTHORIZED SIGNATURE

OWNER
TITLE

2/27/25
DATE

SARAH ARNELL
PRINTED NAME

520.603.3015
TELEPHONE NUMBER

SMARNELL@COMCAST.NET
EMAIL ADDRESS

NOTE: THIS REPORT MUST BE FILED EVEN IF NO WATER WAS USED PURSUANT TO THIS RIGHT.

2024 WATER USE REPORT

ARIZONA DEPARTMENT OF WATER RESOURCES

SCHEDULE A

REPORT OF PUMPING

ANNUAL REPORT 2024

Owner

1 RIGHT/PERMIT/BMP Farm Unit NO.

Note: Pumpage for each well must be shown on the attached well worksheets. Information for up to four wells may be shown on each worksheet.

2 DWR WELL REGISTRATION NO.				3 SSP SUBZONE (Certain municipal and industrial wells in PINAL AMA only)			4 Depth to Static Water Level (Designated Providers Only)			5	RECOVERED WATER PUMPED				10
10	40	160	LOCATION			Date # 1	Mamt # 1	Well Running ? (Y/N)	Ground-water Pumped	6 CAP	7 SW	8 EFF/ IN	9 EFF/ OUT	Total Water Pumped	
Q	Q	Q	SEC	TWN	RNG										Date # 2
55-609323															
N	SE	SE	27	13.0S	14.0E			15.9						15.9	
55-802444															
S	SE	SE	27	13.0S	14.0E			3.1						3.1	
55-802445															
S	SE	SE	27	13.0S	14.0E			6.45						6.45	
TOTAL WATER WITHDRAWN (acre-feet)											11*				12**
											25.45				25.45

6 AF documented on 58-102237.0001

* ENTER TOTAL ACRE-FEET OF GROUNDWATER WITHDRAWN IN PART I OF THE SUMMARY PAGE.
 ** ENTER ACRE-FEET OF TOTAL WATER PUMPED IN PART 4.D.1 OF THE SCHEDULE AWS.

rev. 10/15

2024 WATER USE REPORT

ARIZONA DEPARTMENT OF WATER RESOURCES

Owner

1 RIGHT/PERMIT/BMP Farm Unit NO.

58-16006.0002

SCHEDULE D

REPORT OF WATER DELIVERIES
TO OTHER WATER RIGHTS

ANNUAL REPORT 2024

2 RIGHT NO. DELIVERED TO	4 DWR WELL NUMBER	5 CUSTOMER ACCOUNT NUMBER	8 FILING ON BEHALF	7 HOW MEASURED OR ESTIMATED	A ACRE-FEET DELIVERED BY TYPE OF WATER					TOTAL ACRE-FEET DELIVERED	
					GW	CAP	EFF	SRP	Other SW		
58-16237.0001 TYPE 2	55-609323				6					6	
Note: If you delivered water to a storage facility, enter the amounts on a UWS - Schedule.					8 TOTAL ACRE-FEET DELIVERED	9 GW 6	10 CAP	11 EFF	12 SRP	13 Other SW	13 6

EXCHANGE WATER GIVEN

14 EXCHANGE NO. RECEIVING WATER	15 DWR WELL NO. IF APPLICABLE	B ACRE-FEET EXCHANGED BY TYPE OF WATER					TOTAL ACRE-FEET EXCHANGED
		GW	CAP	EFF	SRP	Other SW	
67-							
68-							
69-							
TOTAL ACRE-FEET EXCHANGED		16 TOT. GW	17 TOT. CAP	18 TOT. EFF	19 TOT. SRP	20 TOT. O. SW	21 0
ENTER BOX 22 IN PART II OF THE SUMMARY PAGE						22 TOTAL ACRE-FEET DELIVERED AND EXCHANGED	22 6

2024 WATER USE REPORT

WORKSHEET W-1 2024

GROUNDWATER RIGHT/PERMIT/ 58-160065.0003
BMP Farm Unit NO.

1	DWR WELL REGISTRATION NO.	10 Q	40 Q	160 Q	LOCATION Sec Twn Rng		
	55-609323	N	NW	SE	SE	27	13.0S 14.0E
2	TYPE OF MEASURING DEVICE	MAKE / MODEL					
	TOTALIZER	Sensus Omni					
	SIZE	UNITS MEASURED gallons					
INSTALLATION OR OVERHAUL DATE							ser # 78615221
3	POWER CO. NAME	ACCOUNT NO.	POWER METER NO.				
	TUCSON ELECTRIC POWER		15145859				
ENERGY CONSUMPTION							UNITS

4 DOES ENERGY METER SERVE USES OTHER THAN THE WELL PUMP? Yes No
ENTER "Y" OR "N" IN COLUMN 5 OF SCHEDULE A

WATER TOTALIZING METER READINGS		
5 INITIAL	6 ENDING	7 DIFFERENCE
83,523,826	90,651,912	7,128,086

IF METER WAS REPLACED DURING THE YEAR, INDICATE BEGINNING AND ENDING READING FOR EACH METER IN THE BOXES ABOVE.

8 ACRE FEET	21.9	9 BREAKDOWN ESTIMATE	
-------------	------	----------------------	--

Enter total Acre-feet
Shown in 10 in one of
Columns 5-9 of Schedule A

10 TOTAL IN ACRE-FEET	21.9
-----------------------	------

1	DWR WELL REGISTRATION NO.	10 Q	40 Q	160 Q	LOCATION Sec Twn Rng		
	55-802445	M	SW	SE	SE	27	13.0S 14.0E
2	TYPE OF MEASURING DEVICE	MAKE / MODEL					
	TOTALIZER	DLJ					
	SIZE	UNITS MEASURED gallons					
INSTALLATION OR OVERHAUL DATE							3/18/24 ser # 22-070242
3	POWER CO. NAME	ACCOUNT NO.	POWER METER NO.				
	TUCSON ELECTRIC POWER		16477826				
ENERGY CONSUMPTION							UNITS

4 DOES ENERGY METER SERVE USES OTHER THAN THE WELL PUMP? Yes No
ENTER "Y" OR "N" IN COLUMN 5 OF SCHEDULE A

WATER TOTALIZING METER READINGS		
5 INITIAL	6 ENDING	7 DIFFERENCE
		see next page

IF METER WAS REPLACED DURING THE YEAR, INDICATE BEGINNING AND ENDING READING FOR EACH METER IN THE BOXES ABOVE.

8 ACRE FEET	6.45	9 BREAKDOWN ESTIMATE	
-------------	------	----------------------	--

Enter total Acre-feet
Shown in 10 in one of
Columns 5-9 of Schedule A

10 TOTAL IN ACRE-FEET	6.45
-----------------------	------

1	DWR WELL REGISTRATION NO.	10 Q	40 Q	160 Q	LOCATION Sec Twn Rng		
	55-802444	S	SW	SE	SE	27	13S 14E
2	TYPE OF MEASURING DEVICE	MAKE / MODEL					
	Totalizer	Water Specialities					
	SIZE	UNITS MEASURED gallons					
INSTALLATION OR OVERHAUL DATE							ser # 2012 2019-12
3	POWER CO. NAME	ACCOUNT NO.	POWER METER NO.				
	TEP						
ENERGY CONSUMPTION							UNITS

as of 6/5/24 this well was conveyed to Mini Time Museum

4 DOES ENERGY METER SERVE USES OTHER THAN THE WELL PUMP? Yes No
ENTER "Y" OR "N" IN COLUMN 5 OF SCHEDULE A

WATER TOTALIZING METER READINGS		
5 INITIAL	6 ENDING	7 DIFFERENCE
27,819,300	28,813,300	994,000

IF METER WAS REPLACED DURING THE YEAR, INDICATE BEGINNING AND ENDING READING FOR EACH METER IN THE BOXES ABOVE.

8 ACRE FEET	3.1	9 BREAKDOWN ESTIMATE	
-------------	-----	----------------------	--

Enter total Acre-feet
Shown in 10 in one of
Columns 5-9 of Schedule A

10 TOTAL IN ACRE-FEET	3.1
-----------------------	-----

1	DWR WELL REGISTRATION NO.	10 Q	40 Q	160 Q	LOCATION Sec Twn Rng		
2	TYPE OF MEASURING DEVICE	MAKE / MODEL					
	SIZE	UNITS MEASURED					
INSTALLATION OR OVERHAUL DATE							
3	POWER CO. NAME	ACCOUNT NO.	POWER METER NO.				
ENERGY CONSUMPTION							UNITS

4 DOES ENERGY METER SERVE USES OTHER THAN THE WELL PUMP? Yes No
ENTER "Y" OR "N" IN COLUMN 5 OF SCHEDULE A

WATER TOTALIZING METER READINGS		
5 INITIAL	6 ENDING	7 DIFFERENCE

IF METER WAS REPLACED DURING THE YEAR, INDICATE BEGINNING AND ENDING READING FOR EACH METER IN THE BOXES ABOVE.

8 ACRE FEET		9 BREAKDOWN ESTIMATE	
-------------	--	----------------------	--

Enter total Acre-feet
Shown in 10 in one of
Columns 5-9 of Schedule A

10 TOTAL IN ACRE-FEET	
-----------------------	--

2024 WATER USE REPORT

58-160065.0003

Well # 55-802445

On March 1, 2024 it was realized that this flow meter had stopped working. On March 18, 2024 a new meter (DLJ # 22-070242) was installed. We will submit an estimate of use (Jan 1, 2024 - March 18, 2024) based on similar use during the period Oct 15, 2024 -

Dec. 31, 2024.

Date	Flow (gal)	usage (gal)	AF/month	^{AF} / _{1/2 month}
10/1/24	1,243,200	n/a	n/a	n/a
11/1/24	1,468,900	225,700	0.7	0.35
12/1/24	1,597,900	129,000	0.4	
1/1/25	1,722,700	124,800	0.4	

$$\begin{array}{r} \text{Oct 15 - Oct 31} + \text{Nov 1 - Dec 1} + \text{Dec 1 - Dec 31} \\ \sim 0.35 \text{ AF} \quad \quad 0.4 \quad \quad 0.4 \quad \quad = 1.15 \text{ AF} \end{array}$$

$$3/18/24 - 12/31/24 \Rightarrow 5.3 \text{ AF} + 1.15 \text{ AF} = 6.45 \text{ AF}$$

TAX STATEMENT

TAX STATEMENT

If you have any questions, please call our office at (520) 724-8341.

Real Estate Tax : 11004337B As Of Date: 03/31/2025

Property Details

TAXPAYER NAME/ADDRESS [Update Mailing Address](#)

ARNELL PATRICIA C 1997 REVOC TR
ATTN: BANK OF ARIZONA RPS
PO BOX 24128
OKLAHOMA CITY OK 73196-0001

[COUPONS SENT ?](#)

Y

PROPERTY ADDRESS

4491 E FORT LOWELL RD

PROPERTY TYPE

REAL ESTATE

LEGAL DESCRIPTION

PTN N964.70' S2056.88' M/L W2 E2 SE4 & PTN
E50' S479.14' N1533.42' M/L & PTN E132.74' N30'
S523.46' SW4 SE4 & 64.9 STRIP SE4 SW4 SE4
LYG E LAZY CRREK 1 SUB 16.27 AC
SEC 27-13-14

AREA

0150

Account Balance Due Summary

[2024 Due Dates](#)

[Having trouble paying?](#)

\$0.00 *

PAY	TAX YEAR	CERT NO.	INTEREST DATE	INTEREST PERCENT	AMOUNT	INTEREST	FEES	PENALTIES	TOTAL DUE
No data available in table									
					\$0.00	\$0.00	\$0.00	\$0.00	\$0.00

*The balance due amount is subject to additional fees, penalties, and interest.

Yearly Payment History

+ / -

2024

STATE CODE	TAX YEAR	TOTAL TAX	TRC NO.	TAX STATEMENT
11004337B	2024	22,698.34		2024 Tax Statement

PAYMENT EFFECTIVE DATE	INSTALL NO	TAX DUE	TAX PAID	INTEREST PAID	FEES PAID	CAGR DUES PAID	PENALTIES PAID	CERTIFICATE DUE	REDEMPTION PAID	REDEMPTION FEE PAID	ASSIGNEE INTEREST PAID	TOTAL PAID
10/11/2024	1	11,349.17	11,349.17	0.00	0.00	0.00	0.00	0.00	0.00	0.00	0.00	11,349.17
10/11/2024	2	11,349.17	11,349.17	0.00	0.00	0.00	0.00	0.00	0.00	0.00	0.00	11,349.17
		\$22,698.34	\$22,698.34	\$0.00	\$0.00	\$0.00	\$0.00		\$0.00	\$0.00	\$0.00	\$22,698.34
TOTAL REMAINING												\$ 0.00

2023

+

2022

+

PROPERTY RECORD CARD

PROPERTY RECORD CARD

Book-Map-Parcel:

11004337B

Tax Year:

2025

Mapping:



Tax Area:

0150

Property Address

Street Number	Street Direction	Street Name	Location
4491	E	FORT LOWELL RD	Tucson

Contact Information

Property Owner Information:	Property Description:
Request Mailing Change ARNELL PATRICIA C 1997 REVOC TR ATTN: BANK OF ARIZONA RPS PO BOX 24128 OKLAHOMA CITY OK 73196-0001	PTN N964.70' S2056.88' M/L W2 E2 SE4 & PTN E50' S479.14' N1533.42' M/L & PTN E132.74' N30' S523.46' SW4 SE4 & 64.9 STRIP SE4 SW4 SE4 LYG E LAZY CRREK 1 SUB 16.27 AC SEC 27-13-14

Noticed Valuation Data

Property Appraiser: Peter Casillas Phone: (520) 724-3052					
Valuation Year	Property Class	Assessment Ratio	Total FCV	Limited Value	Limited Assessed
2024	PRIM RESIDENCE (3)	10.0	\$1,797,832	\$1,797,832	\$179,783
2025	PRIM RESIDENCE (3)	10.0	\$1,797,832	\$1,797,832	\$179,783

Property Information

Section:	27
Town:	13.0
Range:	14.0E
Map & Plat:	/
Block:	
Tract:	
Lot:	
Land Measure:	16.27A
Group Code:	000
Census Tract:	2903
Use Code:	8712 (SFR ON > 5 AC URBAN NON SUBDIVIDED)
File Id:	1
Date of Last Change:	1/27/2020

Valuation Area

District Supervisor: REX SCOTT District No: 1				
DOR Market	Land Subarea	Neighborhood	Sub ID	Economic District
4	1111054	05011801	00000	9

PROPERTY RECORD CARD

Recording Information 15				
Sequence No.	Docket	Page	Date Recorded	Type
20133030673	0	0	10/30/2013	DEED
20133030672	0	0		
20072450293	13206	1099	12/20/2007	
20072450291	13206	1083	12/20/2007	
19992480633	11202	1439	12/28/1999	
97181003	10665	435	11/4/1997	DEEDBN
90132638	8905	1540	10/31/1990	AOR
90126166	8894	1192	10/16/1990	
90126164	8894	1192	10/16/1990	OR
87190039	8172	1013	12/1/1987	
87190038	8172	1011	12/1/1987	
90185	5358	907	9/17/1976	
85434	6593	177	8/13/1981	
75492	6575	293	7/20/1981	
0	7934	1893	12/18/1986	

Commercial Characteristics							
Commercial Summary							
Interface	Total Sq Ft	Cost Value	CCS Override	Market Override			
Y	11,381	\$1,713,473	\$0	\$1,391,082			
Commercial Detail							
SEQ-SECT	Const Year	Model / Grade	IPR	Sq Ft	RCN	RCNLD	Model Description
001-001	1964	010/6	0000000	6,815	\$1,784,028	\$1,267,373	SINGLE FAMILY DWELLING
002-001	1988	272/5	0000000	4,566	\$942,731	\$446,100	CLUBHOUSE

Notes 6	
Created: 9/27/2024 Modified: 9/27/2024	2025 CLASS 3.01 OWNERS PRIMARY RESIDENCE CONFIRMED AFTER MAILING ARS 42-12052
Created: 4/9/2014 Modified: 4/9/2014	SPLIT 2015 BACK FROM SECTIONS BATCH 20672
Created: 3/14/2014 Modified: 4/3/2014	Sup for 2015, rule B.
Created: 2/28/2014 Modified: 2/28/2014	2015S-Per F/C 02/28/14 No change to use code 8712 & Land/IMP class (3/0) parcels 110-04-337A becomes 110-04-337B transferred all CCS IMP's updated APEX/photos in Book-Map
Created: 2/4/2014 Modified: 2/4/2014	SPLIT 2014 RELEASED BATCH 20672
Created: 1/9/2014 Modified: 1/9/2014	2014 SPLIT AFTER SQ20133030673 TO BE COMBINED WITH 110-04-3410; 342B & 342C BATCH 20672 AREA CALC W:\33030673.110 (708,632 SF.) PER TREASURER TAXES ARE CURRENT.

COMMITMENT FOR TITLE INSURANCE

COMMITMENT FOR TITLE INSURANCE



ALTA COMMITMENT FOR TITLE INSURANCE (07-01-2021)

ISSUED BY
STEWART TITLE GUARANTY COMPANY

NOTICE

IMPORTANT - READ CAREFULLY: THIS COMMITMENT IS AN OFFER TO ISSUE ONE OR MORE TITLE INSURANCE POLICIES. ALL CLAIMS OR REMEDIES SOUGHT AGAINST THE COMPANY INVOLVING THE CONTENT OF THIS COMMITMENT OR THE POLICY MUST BE BASED SOLELY IN CONTRACT.

THIS COMMITMENT IS NOT AN ABSTRACT OF TITLE, REPORT OF THE CONDITION OF TITLE, LEGAL OPINION, OPINION OF TITLE, OR OTHER REPRESENTATION OF THE STATUS OF TITLE. THE PROCEDURES USED BY THE COMPANY TO DETERMINE INSURABILITY OF THE TITLE, INCLUDING ANY SEARCH AND EXAMINATION, ARE PROPRIETARY TO THE COMPANY, WERE PERFORMED SOLELY FOR THE BENEFIT OF THE COMPANY, AND CREATE NO EXTRACTIONAL LIABILITY TO ANY PERSON, INCLUDING A PROPOSED INSURED.

THE COMPANY'S OBLIGATION UNDER THIS COMMITMENT IS TO ISSUE A POLICY TO A PROPOSED INSURED IDENTIFIED IN SCHEDULE A IN ACCORDANCE WITH THE TERMS AND PROVISIONS OF THIS COMMITMENT. THE COMPANY HAS NO LIABILITY OR OBLIGATION INVOLVING THE CONTENT OF THIS COMMITMENT TO ANY OTHER PERSON.

COMMITMENT TO ISSUE POLICY

Subject to the Notice; Schedule B, Part I - Requirements; Schedule B, Part II - Exceptions; and the Commitment Conditions, STEWART TITLE GUARANTY COMPANY, a Texas corporation (the "Company"), commits to issue the Policy according to the terms and provisions of this Commitment. This Commitment is effective as of the Commitment Date shown in Schedule A for each Policy described in Schedule A, only when the Company has entered in Schedule A both the specified dollar amount as the Proposed Amount of Insurance and the name of the Proposed Insured.

If all of the Schedule B, Part I - Requirements have not been met within six months after the Commitment Date, this Commitment terminates and the Company's liability and obligation end.

Authorized Countersignature
Stewart Title & Trust of Tucson
3939 E Broadway Blvd
Tucson, AZ 85711



Frederick H. Eppinger
President and CEO

David Hisey
Secretary

This page is only a part of a 2021 ALTA® Commitment for Title Insurance. This Commitment is not valid without the Notice; the Commitment to Issue Policy; the Commitment Conditions; Schedule A; Schedule B, Part I - Requirements; and Schedule B, Part II - Exceptions; and a countersignature by the Company or its issuing agent that may be in electronic form.

Copyright 2021 American Land Title Association. All rights reserved.

The use of this Form (or any derivative thereof) is restricted to ALTA licensees and ALTA members in good standing as of the date of use. All other uses are prohibited. Reprinted under license from the American Land Title Association.

File No.: 2601298



COMMITMENT FOR TITLE INSURANCE

COMMITMENT CONDITIONS

1. DEFINITIONS

- a. "Discriminatory Covenant": Any covenant, condition, restriction, or limitation that is unenforceable under applicable law because it illegally discriminates against a class of individuals based on personal characteristics such as race, color, religion, sex, sexual orientation, gender identity, familial status, disability, national origin, or other legally protected class.
 - b. "Knowledge" or "Known": Actual knowledge or actual notice, but not constructive notice imparted by the Public Records.
 - c. "Land": The land described in Item 5 of Schedule A and improvements located on that land that by State law constitute real property. The term "Land" does not include any property beyond that described in Schedule A, nor any right, title, interest, estate, or easement in any abutting street, road, avenue, alley, lane, right-of-way, body of water, or waterway, but does not modify or limit the extent that a right of access to and from the Land is to be insured by the Policy.
 - d. "Mortgage": A mortgage, deed of trust, trust deed, security deed, or other real property security instrument, including one evidenced by electronic means authorized by law.
 - e. "Policy": Each contract of title insurance, in a form adopted by the American Land Title Association, issued or to be issued by the Company pursuant to this Commitment.
 - f. "Proposed Amount of Insurance": Each dollar amount specified in Schedule A as the Proposed Amount of Insurance of each Policy to be issued pursuant to this Commitment.
 - g. "Proposed Insured": Each person identified in Schedule A as the Proposed Insured of each Policy to be issued pursuant to this Commitment.
 - h. "Public Records": The recording or filing system established under State statutes in effect at the Commitment Date under which a document must be recorded or filed to impart constructive notice of matters relating to the Title to a purchaser for value without Knowledge. The term "Public Records" does not include any other recording or filing system, including any pertaining to environmental remediation or protection, planning, permitting, zoning, licensing, building, health, public safety, or national security matters.
 - i. "State": The state or commonwealth of the United States within whose exterior boundaries the Land is located. The term "State" also includes the District of Columbia, the Commonwealth of Puerto Rico, the U.S. Virgin Islands, and Guam.
 - j. "Title": The estate or interest in the Land identified in Item 3 of Schedule A.
2. If all of the Schedule B, Part I - Requirements have not been met within the time period specified in the Commitment to Issue Policy, this Commitment terminates and the Company's liability and obligation end.
3. The Company's liability and obligation is limited by and this Commitment is not valid without:
- a. the Notice;
 - b. the Commitment to Issue Policy;
 - c. the Commitment Conditions;
 - d. Schedule A;
 - e. Schedule B, Part I - Requirements;
 - f. Schedule B, Part II - Exceptions; and
 - g. a countersignature by the Company or its issuing agent that may be in electronic form.

4. COMPANY'S RIGHT TO AMEND

The Company may amend this Commitment at any time. If the Company amends this Commitment to add a defect, lien, encumbrance, adverse claim, or other matter recorded in the Public Records prior to the Commitment Date, any liability of the Company is limited by Commitment Condition 5. The Company is not liable for any other amendment to this Commitment.

This page is only a part of a 2021 ALTA® Commitment for Title Insurance. This Commitment is not valid without the Notice; the Commitment to Issue Policy; the Commitment Conditions; Schedule A; Schedule B, Part I - Requirements; and Schedule B, Part II - Exceptions; and a countersignature by the Company or its issuing agent that may be in electronic form.

Copyright 2021 American Land Title Association. All rights reserved.

The use of this Form (or any derivative thereof) is restricted to ALTA licensees and ALTA members in good standing as of the date of use. All other uses are prohibited. Reprinted under license from the American Land Title Association.

File No.: 2601298

ALTA Commitment for Title Insurance (07-01-2021)

Page 2 of 4



COMMITMENT FOR TITLE INSURANCE

5. LIMITATIONS OF LIABILITY

- a. The Company's liability under Commitment Condition 4 is limited to the Proposed Insured's actual expense incurred in the interval between the Company's delivery to the Proposed Insured of the Commitment and the delivery of the amended Commitment, resulting from the Proposed Insured's good faith reliance to:
 - i. comply with the Schedule B, Part I - Requirements;
 - ii. eliminate, with the Company's written consent, any Schedule B, Part II - Exceptions; or
 - iii. acquire the Title or create the Mortgage covered by this Commitment.
- b. The Company is not liable under Commitment Condition 5.a. if the Proposed Insured requested the amendment or had Knowledge of the matter and did not notify the Company about it in writing.
- c. The Company is only liable under Commitment Condition 4 if the Proposed Insured would not have incurred the expense had the Commitment included the added matter when the Commitment was first delivered to the Proposed Insured.
- d. The Company's liability does not exceed the lesser of the Proposed Insured's actual expense incurred in good faith and described in Commitment Condition 5.a. or the Proposed Amount of Insurance.
- e. The Company is not liable for the content of the Transaction Identification Data, if any.
- f. The Company is not obligated to issue the Policy referred to in this Commitment unless all of the Schedule B, Part I - Requirements have been met to the satisfaction of the Company.
- g. The Company's liability is further limited by the terms and provisions of the Policy to be issued to the Proposed Insured.

6. LIABILITY OF THE COMPANY MUST BE BASED ON THIS COMMITMENT; CHOICE OF LAW AND CHOICE OF FORUM

- a. Only a Proposed Insured identified in Schedule A, and no other person, may make a claim under this Commitment.
- b. Any claim must be based in contract under the State law of the State where the Land is located and is restricted to the terms and provisions of this Commitment. Any litigation or other proceeding brought by the Proposed Insured against the Company must be filed only in a State or federal court having jurisdiction.
- c. This Commitment, as last revised, is the exclusive and entire agreement between the parties with respect to the subject matter of this Commitment and supersedes all prior commitment negotiations, representations, and proposals of any kind, whether written or oral, express or implied, relating to the subject matter of this Commitment.
- d. The deletion or modification of any Schedule B, Part II—Exception does not constitute an agreement or obligation to provide coverage beyond the terms and provisions of this Commitment or the Policy.
- e. Any amendment or endorsement to this Commitment must be in writing and authenticated by a person authorized by the Company.
- f. When the Policy is issued, all liability and obligation under this Commitment will end and the Company's only liability will be under the Policy.

7. IF THIS COMMITMENT IS ISSUED BY AN ISSUING AGENT

The issuing agent is the Company's agent only for the limited purpose of issuing title insurance commitments and policies. The issuing agent is not the Company's agent for closing, settlement, escrow, or any other purpose.

8. PRO-FORMA POLICY

The Company may provide, at the request of a Proposed Insured, a pro-forma policy illustrating the coverage that the Company may provide. A pro-forma policy neither reflects the status of Title at the time that the pro-forma policy is delivered to a Proposed Insured, nor is it a commitment to insure.

9. CLAIMS PROCEDURES

This Commitment incorporates by reference all Conditions for making a claim in the Policy to be issued to the Proposed Insured. Commitment Condition 9 does not modify the limitations of liability in Commitment Conditions 5 and 6.

This page is only a part of a 2021 ALTA® Commitment for Title Insurance. This Commitment is not valid without the Notice; the Commitment to Issue Policy; the Commitment Conditions; Schedule A; Schedule B, Part I - Requirements; and Schedule B, Part II - Exceptions; and a countersignature by the Company or its issuing agent that may be in electronic form.

Copyright 2021 American Land Title Association. All rights reserved.

The use of this Form (or any derivative thereof) is restricted to ALTA licensees and ALTA members in good standing as of the date of use. All other uses are prohibited. Reprinted under license from the American Land Title Association.

File No.: 2601298

170 ALTA Commitment for Title Insurance (07-01-2021)

Page 3 of 4



COMMITMENT FOR TITLE INSURANCE

10. CLASS ACTION

ALL CLAIMS AND DISPUTES ARISING OUT OF OR RELATING TO THIS COMMITMENT, INCLUDING ANY SERVICE OR OTHER MATTER IN CONNECTION WITH ISSUING THIS COMMITMENT, ANY BREACH OF A COMMITMENT PROVISION, OR ANY OTHER CLAIM OR DISPUTE ARISING OUT OF OR RELATING TO THE TRANSACTION GIVING RISE TO THIS COMMITMENT, MUST BE BROUGHT IN AN INDIVIDUAL CAPACITY. NO PARTY MAY SERVE AS PLAINTIFF, CLASS MEMBER, OR PARTICIPANT IN ANY CLASS OR REPRESENTATIVE PROCEEDING. ANY POLICY ISSUED PURSUANT TO THIS COMMITMENT WILL CONTAIN A CLASS ACTION CONDITION.

11. ARBITRATION

The Policy contains an arbitration clause. All arbitrable matters when the Proposed Amount of Insurance is \$2,000,000 or less may be arbitrated at the election of either the Company or the Proposed Insured as the exclusive remedy of the parties. A Proposed Insured may review a copy of the arbitration rules at <http://www.alta.org/arbitration>.

STEWART TITLE GUARANTY COMPANY

All notices required to be given the Company and any statement in writing required to be furnished the Company shall be addressed to it at: Stewart Title Guaranty Company, P.O. Box 2029, Houston, Texas 77252-2029.

This page is only a part of a 2021 ALTA® Commitment for Title Insurance. This Commitment is not valid without the Notice; the Commitment to Issue Policy; the Commitment Conditions; Schedule A; Schedule B, Part I - Requirements; and Schedule B, Part II - Exceptions; and a countersignature by the Company or its issuing agent that may be in electronic form.

Copyright 2021 American Land Title Association. All rights reserved.

The use of this Form (or any derivative thereof) is restricted to ALTA licensees and ALTA members in good standing as of the date of use. All other uses are prohibited. Reprinted under license from the American Land Title Association.

File No.: 2601298

ALTA Commitment for Title Insurance (07-01-2021)

Page 4 of 4



COMMITMENT FOR TITLE INSURANCE

ALTA COMMITMENT FOR TITLE INSURANCE (07-01-2021) SCHEDULE A

ISSUED BY
STEWART TITLE GUARANTY COMPANY

Transaction Identification Data, for which the Company assumes no liability as set forth in Commitment Condition 5.e.:

Issuing Agent: Stewart Title & Trust of Tucson
Issuing Office: 3939 E Broadway Blvd, Tucson, AZ 85711 (520) 327-7373
Issuing Office's ALTA® Registry ID:
Loan ID Number:
Commitment Number: 2601298
Issuing Office File Number: 2601298
Property Address: 4491 E Fort Lowell Road, Tucson, AZ 85712
Revision Number:

Title Officer: Diana Helzer
Escrow Officer: Michelle Jolly

1. **Commitment Date:** April 11, 2025 at 8:00AM

2. **Policy to be issued:** **Proposed Amount of Insurance**

(a) 2021 ALTA® Homeowner's Policy
Proposed Insured: To Be Determined

(b) 2021 ALTA® Loan Policy - Extended
Proposed Insured: TBD

3. **The estate or interest in the Land at the Commitment Date is:**

FEE/EASEMENT

4. **The Title is, at the Commitment Date, vested in:**

Patricia C Arnell, as Trustee of the Patricia C Arnell 1997 Revocable Trust

5. **The Land is described as follows:**

See Exhibit "A" Attached Hereto

6. **The Deed of Trust to be insured and the assignments thereof, if any are described as follows:**

Deed of Trust executed by Proposed Purchaser, as Trustors to TBD, as Beneficiary, _____ as Trustee for securing the original principal amount of \$ To Be Determined dated _____ and recorded on _____ at Document No. _____.

This page is only a part of a 2021 ALTA® Commitment for Title Insurance. This Commitment is not valid without the Notice; the Commitment to Issue Policy; the Commitment Conditions; Schedule A; Schedule B, Part I - Requirements; and Schedule B, Part II - Exceptions; and a countersignature by the Company or its issuing agent that may be in electronic form.

Copyright 2021 American Land Title Association. All rights reserved.

The use of this Form (or any derivative thereof) is restricted to ALTA licensees and ALTA members in good standing as of the date of use. All other uses are prohibited. Reprinted under license from the American Land Title Association.

File No.: 2601298

172 ALTA Commitment for Title Insurance Schedule A (07-01-2021)

Page 1 of 12



COMMITMENT FOR TITLE INSURANCE

ALTA COMMITMENT FOR TITLE INSURANCE (07-01-2021) SCHEDULE A

ISSUED BY
STEWART TITLE GUARANTY COMPANY

STEWART TITLE GUARANTY COMPANY



Authorized Countersignature

This page is only a part of a 2021 ALTA® Commitment for Title Insurance. This Commitment is not valid without the Notice; the Commitment to Issue Policy; the Commitment Conditions; Schedule A; Schedule B, Part I - Requirements; and Schedule B, Part II - Exceptions; and a countersignature by the Company or its issuing agent that may be in electronic form.

Copyright 2021 American Land Title Association. All rights reserved.

The use of this Form (or any derivative thereof) is restricted to ALTA licensees and ALTA members in good standing as of the date of use.

All other uses are prohibited. Reprinted under license from the American Land Title Association.

File No.: 2601298

ALTA Commitment for Title Insurance Schedule A (07-01-2021)

Page 2 of 12



COMMITMENT FOR TITLE INSURANCE

ALTA COMMITMENT FOR TITLE INSURANCE (07-01-2021) EXHIBIT "A" LEGAL DESCRIPTION

ISSUED BY
STEWART TITLE GUARANTY COMPANY

File No.: 2601298

THAT PORTION OF THE SOUTHEAST QUARTER OF SECTION 27, TOWNSHIP 13 SOUTH, RANGE 14 EAST, GILA AND SALT RIVER MERIDIAN, PIMA COUNTY, ARIZONA, DESCRIBED AS FOLLOWS:

COMMENCING AT THE SOUTH ONE QUARTER CORNER OF SAID SECTION 27 AS MONUMENTED BY A 2 INCH BRASS DISC IN A STREET WELL STAMPED "RLS 12214";

THENCE SOUTH 89°48'08" EAST 1145.30 FEET UPON THE SOUTH LINE OF SAID SOUTHEAST QUARTER OF SECTION 27;

THENCE NORTH 00°01'03" WEST 30.00 FEET TO THE POINT OF BEGINNING

AT THE SOUTHEAST CORNER OF THAT PARCEL CONVEYED AND DESCRIBED AS PARCEL 3 IN THE DEED RECORDED IN DOCKET 10665 AT PAGE 435, RECORDS OF THE PIMA COUNTY RECORDER, SAID CORNER BEING ON THE NORTH RIGHT OF WAY LINE OF FORT LOWELL ROAD, SAID RIGHT OF WAY LINE BEING 30.00 FEET NORTHERLY OF AND PARALLEL WITH THE SOUTH LINE OF SAID SOUTHEAST QUARTER;

THENCE NORTH 89°48'08" WEST 15.00 FEET UPON SAID NORTH RIGHT OF WAY LINE AND UPON THE SOUTH LINE OF SAID PARCEL TO THE SOUTHWEST CORNER THEREOF, MONUMENTED BY A HALF INCH REBAR WITH IDENTIFICATION TAG, LS 17479;

THENCE NORTH 00°01'40" WEST 493.46 FEET UPON THE WEST LINE OF SAID PARCEL AND THE NORTHERLY PROLONGATION THEREOF, SAID WEST LINE BEING COINCIDENT WITH THE EAST LINE OF "COMMON AREA A" AS SHOWN ON THE AMENDED PLAT OF LAZY CREEK I, A SUBDIVISION OF PIMA COUNTY RECORDED IN BOOK 34 OF MAPS AND PLATS AT PAGE 37, TO AN ANGLE POINT IN THE SOUTH LINE OF THAT PARCEL CONVEYED AND DESCRIBED IN THE WARRANTY DEED RECORDED IN DOCKET 10469 AT PAGE 1019 AND ALSO BEING AN ANGLE POINT IN THE BOUNDARY OF THAT PARCEL CONVEYED AND DESCRIBED IN THE WARRANTY DEED RECORDED IN DOCKET 6593 AT PAGE 177, MONUMENTED BY A HALF INCH REBAR WITH IDENTIFICATION TAG, RLS 26929;

THENCE SOUTH 88°55'21" EAST 132.74 FEET UPON THE LINE COMMON TO SAID PARCELS, TO ANOTHER ANGLE POINT, MONUMENTED BY ANOTHER HALF INCH REBAR WITH IDENTIFICATION TAG, RLS 26929;

THENCE NORTH 00°39'56" WEST 479.14 FEET UPON THE LINE COMMON TO SAID PARCELS AND THE CONTINUING WEST LINE OF SAID PARCEL RECORDED IN DOCKET 6593 AT PAGE 177, BEING COINCIDENT WITH THE EAST LINE OF THAT DRAINAGEWAY DEDICATED AND CONVEYED TO PIMA COUNTY BY THE PLAT OF LAZY CREEK II, A SUBDIVISION OF PIMA COUNTY RECORDED IN BOOK 35 OF PLATS AT PAGE 25 TO AN ANGLE POINT MONUMENTED BY A HALF INCH REBAR WITH IDENTIFICATION TAG, LS 17479;

THENCE NORTH 44°24'36" EAST 89.58 FEET UPON SAID WEST LINE OF THE PARCEL AND UPON SAID EAST LINE OF THE DRAINAGEWAY TO THE MOST NORTHERLY CORNER OF SAID PARCEL RECORDED IN DOCKET 6593 AT PAGE 177, MONUMENTED BY ANOTHER HALF INCH REBAR WITH IDENTIFICATION TAG, LS 17479;

THENCE NORTH 00°09'14" EAST 964.70 FEET UPON THE EAST LINE OF SAID DRAINAGEWAY AND UPON THE EAST LINE OF THAT DRAINAGEWAY DEDICATED AND CONVEYED TO PIMA COUNTY BY THE PLAT OF

This page is only a part of a 2021 ALTA® Commitment for Title Insurance. This Commitment is not valid without the Notice; the Commitment to Issue Policy; the Commitment Conditions; Schedule A; Schedule B, Part I - Requirements; and Schedule B, Part II -Exceptions; and a countersignature by the Company or its issuing agent that may be in electronic form.

Copyright 2021 American Land Title Association. All rights reserved.

The use of this Form (or any derivative thereof) is restricted to ALTA licensees and ALTA members in good standing as of the date of use.

All other uses are prohibited. Reprinted under license from the American Land Title Association.

File No.: 2601298

ALTA Commitment for Title Insurance Schedule A (07-01-2021)

Page 3 of 12



COMMITMENT FOR TITLE INSURANCE

ALTA COMMITMENT FOR TITLE INSURANCE (07-01-2021) EXHIBIT "A" LEGAL DESCRIPTION

ISSUED BY
STEWART TITLE GUARANTY COMPANY

CREEKSIDE, A SUBDIVISION OF PIMA COUNTY RECORDED IN BOOK 36 OF PLATS AT PAGE 27, TO THE SOUTHWEST CORNER OF THAT PARCEL CONVEYED AND DESCRIBED IN THE DEED RECORDED IN DOCKET 7250 AT PAGE 1293, MONUMENTED BY ANOTHER HALF INCH REBAR WITH IDENTIFICATION TAG, LS 17479;

THENCE SOUTH 73°17'14" EAST 694.60 FEET UPON THE SOUTHWEST LINE OF SAID PARCEL TO THE WEST LINE OF HACIENDA DEL RIO, A SUBDIVISION OF PIMA COUNTY RECORDED IN BOOK 51 OF MAPS AND PLATS AT PAGE 45, MONUMENTED BY ANOTHER HALF INCH REBAR WITH IDENTIFICATION TAG, LS 17479;

THENCE SOUTH 00°36'56" EAST 520.18 FEET UPON SAID WEST LINE TO AN ANGLE POINT IN SAID WEST LINE;

THENCE SOUTH 00°45'22" EAST 395.68 FEET UPON SAID WEST LINE TO ANOTHER ANGLE POINT IN SAID WEST LINE, MONUMENTED BY ANOTHER HALF INCH REBAR WITH IDENTIFICATION TAG, LS 17479;

THENCE SOUTH 89°43'04" WEST 30.56 FEET UPON SAID WEST LINE AND THE WESTERLY PROLONGATION THEREOF AND UPON THE NORTH LINE OF THAT PARCEL CONVEYED AND DESCRIBED AS PARCEL 2 IN THE WARRANTY DEED RECORDED IN DOCKET 10628 AT PAGE 898 TO AN ANGLE POINT IN THE SAID NORTH LINE OF PARCEL 2, MONUMENTED BY A 5/8 INCH REBAR IN CONCRETE WITH NO IDENTIFICATION TAG;

THENCE NORTH 83°01'27" WEST 665.55 FEET UPON THE NORTH LINE OF SAID PARCEL 2 AND THE NORTH LINE OF THAT PARCEL CONVEYED AND DESCRIBED AS PARCEL 1 IN SAID WARRANTY DEED RECORDED IN DOCKET 10628 AT PAGE 898 TO THE NORTHWEST CORNER THEREOF, MONUMENTED BY A HALF INCH REBAR WITH IDENTIFICATION TAG, LS 9432;

THENCE SOUTH 00°41'00" EAST 494.20 FEET UPON THE WEST LINE OF SAID PARCEL CONVEYED AND DESCRIBED AS PARCEL 1, SAID LINE ALSO BEING THE EAST LINE OF THAT PREVIOUSLY NOTED PARCEL DESCRIBED IN THE WARRANTY DEED RECORDED IN DOCKET 6593 AT PAGE 177 TO THE SOUTHEAST CORNER PREVIOUSLY NOTED PARCEL, MONUMENTED BY ANOTHER HALF INCH REBAR WITH IDENTIFICATION TAG, LS 9432;

THENCE CONTINUE SOUTH 00°41'00" EAST 21.99 FEET UPON THE WEST LINE OF SAID PARCEL CONVEYED AND DESCRIBED AS PARCEL 1 TO A HALF INCH REBAR WITH IDENTIFICATION TAG, LS 17479;

THENCE, DEPARTING SAID WEST LINE, NORTH 88°55'21" WEST 117.98 FEET TO A TANGENT CURVE CONCAVE SOUTHEASTERLY, MONUMENTED BY A HALF INCH REBAR WITH IDENTIFICATION TAG, LS 17479;

THENCE SOUTHWESTERLY UPON THE ARC OF SAID CURVE TO THE LEFT, HAVING A RADIUS OF 25.00 FEET AND A CENTRAL ANGLE OF 91°06'19", FOR AN ARC DISTANCE OF 39.75 FEET TO A TANGENT LINE, MONUMENTED BY ANOTHER HALF INCH REBAR WITH IDENTIFICATION TAG, LS 17479, SAID LINE BEING 25.00 FEET EASTERLY OF AND PARALLEL WITH THE EAST LINE OF THAT PRIOR NOTED PARCEL 3 AS CONVEYED AND DESCRIBED IN THE DEED RECORDED IN DOCKET 10665 AT PAGE 435;

THENCE SOUTH 00°01'40" EAST 400.20 FEET TO A TANGENT CURVE CONCAVE NORTHEASTERLY, MONUMENTED BY ANOTHER HALF INCH REBAR WITH IDENTIFICATION TAG, LS 17479;

THENCE SOUTHEASTERLY UPON THE ARC OF SAID CURVE TO THE LEFT, HAVING A RADIUS OF 25.00 FEET AND A CENTRAL ANGLE OF 89°46'28", FOR AN ARC DISTANCE OF 39.17 FEET TO A POINT OF CUSP ON THE

This page is only a part of a 2021 ALTA® Commitment for Title Insurance. This Commitment is not valid without the Notice; the Commitment to Issue Policy; the Commitment Conditions; Schedule A; Schedule B, Part I - Requirements; and Schedule B, Part II - Exceptions; and a countersignature by the Company or its issuing agent that may be in electronic form.

Copyright 2021 American Land Title Association. All rights reserved.

The use of this Form (or any derivative thereof) is restricted to ALTA licensees and ALTA members in good standing as of the date of use.

All other uses are prohibited. Reprinted under license from the American Land Title Association.

File No.: 2601298

ALTA Commitment for Title Insurance Schedule A (07-01-2021)

Page 4 of 12



COMMITMENT FOR TITLE INSURANCE

**ALTA COMMITMENT FOR TITLE INSURANCE (07-01-2021)
EXHIBIT "A"
LEGAL DESCRIPTION**

ISSUED BY
STEWART TITLE GUARANTY COMPANY

TANGENT NORTH RIGHT OF WAY LINE OF SAID FORT LOWELL ROAD, MONUMENTED BY ANOTHER HALF INCH REBAR WITH IDENTIFICATION TAG, LS 17479;

THENCE NORTH 89°48'08" WEST 49.90 FEET TO THE POINT OF BEGINNING.

This page is only a part of a 2021 ALTA® Commitment for Title Insurance. This Commitment is not valid without the Notice; the Commitment to Issue Policy; the Commitment Conditions; Schedule A; Schedule B, Part I - Requirements; and Schedule B, Part II -Exceptions; and a countersignature by the Company or its issuing agent that may be in electronic form.

Copyright 2021 American Land Title Association. All rights reserved.

The use of this Form (or any derivative thereof) is restricted to ALTA licensees and ALTA members in good standing as of the date of use.

All other uses are prohibited. Reprinted under license from the American Land Title Association.

File No.: 2601298

ALTA Commitment for Title Insurance Schedule A (07-01-2021)



COMMITMENT FOR TITLE INSURANCE

ALTA COMMITMENT FOR TITLE INSURANCE (07-01-2021) SCHEDULE B PART I

ISSUED BY
STEWART TITLE GUARANTY COMPANY

File No.: 2601298

Requirements

The County Recorder may not accept documents for recording which do not comply with Arizona Revised Statutes 11-480 which, among other things, requires the following:

- a. Print must be ten-point type (pica) or larger.
- b. Margins of at least one-half inch along the left and right sides, one-half inch across the bottom, and on the first page at least two inches on top for recording and return address information.
NOTE: Nothing must be contained in the margin areas, including initials)
- c. Each instrument shall be no larger than 8-1/2 inches in width and 14 inches in length.

Due to changes in Arizona Revised Statutes the County Recorder may not accept for recording any documents containing any more than five numbers that are reasonably identifiable as being part of an individual's Social Security Number, Credit Card, Charge Card or Debit Card Numbers, Retirement Account Numbers, Savings, Checking or Securities Entitlement Account Numbers.

All of the following Requirements must be met:

1. The Proposed Insured must notify the Company in writing of the name of any party not referred to in this Commitment who will obtain an interest in the Land or who will make a loan on the Land. The Company may then make additional Requirements or Exceptions.
2. Pay the agreed amount for the estate or interest to be insured.
3. Pay the premiums, fees, and charges for the Policy to the Company.
4. Documents satisfactory to the Company that convey the Title or create the Mortgage to be insured, or both, must be properly authorized, executed, delivered, and recorded in the Public Records.
5. FURNISH the Company with proper Certificate by the Owner itemizing all Leases, identifying Lessee, date of Lease, Terms and any Options to Renew. SAID CERTIFICATE SHALL ALSO STATE THAT NONE OF THE LEASES REFERRED TO THEREIN CONTAINS A FIRST RIGHT OF REFUSAL OR OPTION TO PURCHASE. Upon receipt and approval by the Company, Exception No. 33 of Schedule B will be limited to those parties identified in the Certificate.
NOTE: If any leases are to be subordinated THE FORM OF SUBORDINATION MUST BE APPROVED by the Company PRIOR TO CLOSE OF ESCROW.
6. PRIOR TO CLOSING, submit a HOMEOWNER'S AFFIDAVIT executed by Seller. Upon review thereof title requirements may be subject to amendment or addition as may appear necessary.
7. APPROVAL by all parties to this transaction of the legal description of the subject property used herein.
8. THE RIGHT IS RESERVED by the Company to make additional exceptions and/or requirements should additional information be provided that changes or modifies the proposed transaction beyond the scope of that defined by Schedule A of this Commitment for Title Insurance.

This page is only a part of a 2021 ALTA® Commitment for Title Insurance. This Commitment is not valid without the Notice; the Commitment to Issue Policy; the Commitment Conditions; Schedule A; Schedule B, Part I - Requirements; and Schedule B, Part II - Exceptions; and a countersignature by the Company or its issuing agent that may be in electronic form.

Copyright 2021 American Land Title Association. All rights reserved.

The use of this Form (or any derivative thereof) is restricted to ALTA licensees and ALTA members in good standing as of the date of use. All other uses are prohibited. Reprinted under license from the American Land Title Association.

File No.: 2601298

ALTA Commitment for Title Insurance Schedule BI (07-01-2021)

Page 6 of 12



COMMITMENT FOR TITLE INSURANCE

ALTA COMMITMENT FOR TITLE INSURANCE (07-01-2021) SCHEDULE B PART I

ISSUED BY
STEWART TITLE GUARANTY COMPANY

9. THE RIGHT IS RESERVED to make additional exceptions or requirements upon submission of the name of the proposed insured.
10. Please be advised that our search did not disclose any open Deeds of Trust of record. If you should have knowledge of any outstanding obligation(s), please contact the Title Department immediately for further review prior to closing. The captioned property appears to be free and clear of liens and encumbrances, please verify with a written Affidavit of No Open Deeds of Trust or Mortgages.
11. FURNISH a fully executed copy of the Patricia C Arnell 1997 Revocable Trust (Trust Agreement) and all amendments thereto showing the Trustee/Successor Trustee who has the authority to execute documents on behalf of the trust. THE RIGHT IS RESERVED to make additional requirements upon examination of the information provided.
12. Furnish a copy of the death certificate of Patricia C Arnell.
13. FURNISH a fully executed Trust Certification for the Patricia C Arnell 1997 Revocable Trust. The Right is reserved to make additional requirements upon review of said certification.
14. RECORD Deed from -----, as Successor Trustee of the Patricia C Arnell 1997 Revocable Trust to Proposed Purchaser

COMPLIANCE with A.R.S. 11-1133, which states that an affidavit must be completed by a seller and a buyer and appended to a deed or contract for the sale of real estate which is presented for recording. Pursuant to A.R.S. 1134 A & B, the affidavit and fee required by this article may not apply to certain deeds and/or transfers of title. If a document is exempt, the Exemption Code must appear on the face of the document.

15. RECORD Deed of Trust to be insured.

NOTE: The Company hereby informs the parties that it has not made a determination of whether or not this transaction is subject to the provisions of A.R.S. 33-422 entitled "Land divisions; disclosure affidavit; recording" and A.R.S. 33-422 entitled "Review of land divisions; definitions". It will be the responsibility of the parties to make this determination; therefore, the Company assumes no liability with respect to these matters.

PLEASE NOTE: Copies of supporting documents are hyperlinked into the title commitment. Please scroll through Requirements, Exceptions and Notes after the Title Requirements. Look for the underlined words colored in blue. Click on said blue words, if a new window opens up, click on the open button, otherwise the document will appear.

TAX STATUS NOTE:

Year: 2024
Parcel Number: 110-04-337B
Total Amount: \$22,698.34
First half: \$PAID
Second half: \$PAID

[Tax Sheet](#) [Map](#)

This page is only a part of a 2021 ALTA® Commitment for Title Insurance. This Commitment is not valid without the Notice; the Commitment to Issue Policy; the Commitment Conditions; Schedule A; Schedule B, Part I - Requirements; and Schedule B, Part II - Exceptions; and a countersignature by the Company or its issuing agent that may be in electronic form.

Copyright 2021 American Land Title Association. All rights reserved.

The use of this Form (or any derivative thereof) is restricted to ALTA licensees and ALTA members in good standing as of the date of use. All other uses are prohibited. Reprinted under license from the American Land Title Association.
File No.: 2601298

ALTA Commitment for Title Insurance Schedule BI (07-01-2021)
Page 7 of 12



COMMITMENT FOR TITLE INSURANCE

ALTA COMMITMENT FOR TITLE INSURANCE (07-01-2021) SCHEDULE B PART I

ISSUED BY
STEWART TITLE GUARANTY COMPANY

(Property tax notices are mailed on or about September 1st for the tax year due. First half taxes are due October 1st of the tax year shown and delinquent November 1st of that same year. Second half taxes are due March 1st of the following year and delinquent May 1st of the following year.)

Escrow personnel MUST verify any delinquent taxes information with the Pima County Treasurer's office at 520-724-8341.

STREET ADDRESS NOTE:

According to the Pima County Assessor's Office, the purported street address of the subject property is disclosed as follows: 4491 E Fort Lowell Road, Tucson, AZ 85712

This information is provided as a courtesy, and no liability is assumed as to its accuracy. If no address is shown, it means the Assessor does not disclose one.

CHAIN OF TITLE (24 month) VESTING NOTE:

The subject property is currently vested in the party(ies) shown in Schedule A, Paragraph 4, by instrument recorded October 30, 2013, in Sequence No. [20133030673](#), records of Pima County, Arizona.

NOTE: This transaction does not qualify for a short term Re-Issue Rate.

POLICY NOTE:

Unless specified otherwise on Schedule A, ALTA 2006 coverage policy(s) will be issued in connection with this transaction.

WIRING NOTE:

Arizona Revised Statutes Section 6-483 regulates the disbursement of funds by escrow agents. Funds received by via wire transfer may be disbursed upon receipt. Other types of payments may delay closing of your transaction. You should contact your escrow officer directly to obtain wiring instructions.

SEARCH NOTE:

All searches required pursuant to issuance of this commitment for title insurance were performed through a dedicated title plant, including a search of the geographically posted indices affecting the subject real property and any matters disclosed in the general index relating to the parties being insured herein. Accordingly those matters, if any, are shown herein.

LENDER NOTE (Only applies to Purchase Money Loans):

The name(s) of the proposed buyers in this transaction has (have) not been searched in the public records and this commitment does not reflect matters such as liens, proceedings or decrees, which do not specifically describe the land which is referred to in this commitment. If any do exist, they may affect the title or impose liens or encumbrances upon the land herein described.

This page is only a part of a 2021 ALTA® Commitment for Title Insurance. This Commitment is not valid without the Notice; the Commitment to Issue Policy; the Commitment Conditions; Schedule A; Schedule B, Part I - Requirements; and Schedule B, Part II - Exceptions; and a countersignature by the Company or its issuing agent that may be in electronic form.

Copyright 2021 American Land Title Association. All rights reserved.

The use of this Form (or any derivative thereof) is restricted to ALTA licensees and ALTA members in good standing as of the date of use.

All other uses are prohibited. Reprinted under license from the American Land Title Association.

File No.: 2601298

ALTA Commitment for Title Insurance Schedule BI (07-01-2021)

Page 8 of 12



COMMITMENT FOR TITLE INSURANCE

ALTA COMMITMENT FOR TITLE INSURANCE (07-01-2021) SCHEDULE B PART I

ISSUED BY
STEWART TITLE GUARANTY COMPANY

Any loan policy issued pursuant to the terms hereof that insures the loan securing a purchase money obligation on residential property will insure that such matters, if any, are subordinate to the lien being insured herein.

This page is only a part of a 2021 ALTA® Commitment for Title Insurance. This Commitment is not valid without the Notice; the Commitment to Issue Policy; the Commitment Conditions; Schedule A; Schedule B, Part I - Requirements; and Schedule B, Part II - Exceptions; and a countersignature by the Company or its issuing agent that may be in electronic form.

Copyright 2021 American Land Title Association. All rights reserved.

The use of this Form (or any derivative thereof) is restricted to ALTA licensees and ALTA members in good standing as of the date of use.

All other uses are prohibited. Reprinted under license from the American Land Title Association.

File No.: 2601298

ALTA Commitment for Title Insurance Schedule BI (07-01-2021)



COMMITMENT FOR TITLE INSURANCE

ALTA COMMITMENT FOR TITLE INSURANCE (07-01-2021) SCHEDULE B PART II

ISSUED BY
STEWART TITLE GUARANTY COMPANY

File No.: 2601298

Exceptions

Some historical land records contain Discriminatory Covenants that are illegal and unenforceable by law. This Commitment and the Policy treat any Discriminatory Covenant in a document referenced in Schedule B as if each Discriminatory Covenant is redacted, repudiated, removed, and not republished or recirculated. Only the remaining provisions of the document will be excepted from coverage.

The Policy will not insure against loss or damage resulting from the terms and conditions of any lease or easement identified in Schedule A, and will include the following Exceptions unless cleared to the satisfaction of the Company:

NOTE: Exceptions 1 through 8, inclusive and as shown below, will be eliminated from any A.L.T.A. Extended Coverage Policy, A.L.T.A. Homeowner's Policy, A.L.T.A. Expanded Coverage Residential Loan Policy and any short form versions thereof. However, the same or similar exception may be made in Schedule B of those policies in conformity with Schedule B, Part Two of this Commitment.

1. Any defect, lien, encumbrance, adverse claim, or other matter that appears for the first time in the Public Records or is created, attaches, or is disclosed between the Commitment Date and the date on which all of the Schedule B, Part I - Requirements are met.
2. Taxes or assessments which are not shown as existing liens by the records of any taxing authority that levies taxes or assessments on real property or by the public records.

Proceedings by a public agency which may result in taxes or assessments, or notices of such proceedings, whether or not shown by the records of such agency or by the public records.
3. Any facts, rights, interests or claims which are not shown by the public records but which could be ascertained by an inspection of the land or by making inquiry of persons in possession thereof.
4. Easements, liens or encumbrances, or claims thereof, which are not shown by the public records.
5. Discrepancies, conflicts in boundary lines, shortage in area, encroachments, or any other facts which a correct survey would disclose, and which are not shown by the public records.
6. (a) Unpatented mining claims; (b) reservations or exceptions in patents or in Acts authorizing the issuance thereof; (c) water rights, claims or title to water.
7. Any right, title, interest, estate or easement in land beyond the lines of the area specifically described or referred to in Schedule A, or in abutting streets, roads, avenues, alleys, lanes, ways or waterways, but nothing in this paragraph shall modify or limit the extent to which the ordinary right of an abutting owner for access to a physically open street or highway is insured by this policy.
8. Any lien, or right to a lien, for services, labor or material heretofore or hereafter furnished, imposed by law and not shown by the public records.
9. Taxes and assessments collectible by the County Treasurer, not yet due and payable for the 2025.

This page is only a part of a 2021 ALTA® Commitment for Title Insurance. This Commitment is not valid without the Notice; the Commitment to Issue Policy; the Commitment Conditions; Schedule A; Schedule B, Part I - Requirements; and Schedule B, Part II - Exceptions; and a countersignature by the Company or its issuing agent that may be in electronic form.

Copyright 2021 American Land Title Association. All rights reserved.

The use of this Form (or any derivative thereof) is restricted to ALTA licensees and ALTA members in good standing as of the date of use.

All other uses are prohibited. Reprinted under license from the American Land Title Association.

File No.: 2601298

ALTA Commitment for Title Insurance Schedule BII (07-01-2021)

Page 10 of 12



COMMITMENT FOR TITLE INSURANCE

ALTA COMMITMENT FOR TITLE INSURANCE (07-01-2021) SCHEDULE B PART II

ISSUED BY
STEWART TITLE GUARANTY COMPANY

10. Any action by the County Assessor and/or Treasurer, altering the current or prior tax assessment, subsequent to the date of the Policy of Title Insurance.
11. Water rights, claims or title to water, and agreements, covenants, conditions or rights incident thereto, whether or not shown by the public records.
12. Reservations or exceptions in Patents or in Acts authorizing the issuance thereof.
13. Minerals of whatsoever kind, subsurface and surface substances, including but not limited to coal, lignite, oil, gas, uranium, clay, rock, sand and gravel in, on, under and that may be produced from the Land, together with all rights, privileges, and immunities relating thereto, whether or not appearing in the Public Records or listed in Schedule B. The Company makes no representation as to the present ownership of any such interests. There may be leases, grants, exceptions or reservations of interests that are not listed.
14. Liabilities and obligations imposed upon said land by reason of its inclusion within any district formed pursuant to Title 48 Arizona Revised Statutes.
15. Established and/or existing roads, roadways, highways, rights-of-way and easements therefor.
16. Liabilities and obligations imposed upon said land by reason of its inclusion within Pima County Flood District
17. Any adverse claim based upon the assertion that:
 - a) Some portion of said land has been created by artificial means or has accreted to such portion so created;
 - b) Some portion of said land has been brought within the boundaries thereof by an avulsive movement of the Rillito River, or has been formed by accretion to any such portion;
 - c) Some portion of said land has been removed by erosion or by an avulsive movement of the Rillito River
 - d) Said land or any part thereof is now or at any time has been below the high watermarks of the Rillito River, in the event the boundary of said river has been artificially raised or is now or at any time has been below the high watermark, if said river is in its natural state
18. Liabilities and obligations imposed upon said land by reason of its inclusion within the Pima County Flood Control District.
19. Any easements or rights of way not disclosed by those public records which impart constructive notice and which are not visible and apparent from an inspection of the surface of said land.
20. Location of improvements, easements, discrepancies, conflicts in boundary lines, shortage in area, encroachments or any other facts, which a correct survey would disclose.
21. Easement for electric transmission facilities and rights incident thereto, as set forth in instrument recorded in [Book 71 of Miscellaneous Records at page 93](#).
22. Easement for communication facilities and rights incident thereto, as set forth in instrument recorded in [Docket 7210 at page 1416](#).

This page is only a part of a 2021 ALTA® Commitment for Title Insurance. This Commitment is not valid without the Notice; the Commitment to Issue Policy; the Commitment Conditions; Schedule A; Schedule B, Part I - Requirements; and Schedule B, Part II - Exceptions; and a countersignature by the Company or its issuing agent that may be in electronic form.

Copyright 2021 American Land Title Association. All rights reserved.

The use of this Form (or any derivative thereof) is restricted to ALTA licensees and ALTA members in good standing as of the date of use.

All other uses are prohibited. Reprinted under license from the American Land Title Association.

File No.: 2601298

ALTA Commitment for Title Insurance Schedule BII (07-01-2021)

Page 11 of 12



COMMITMENT FOR TITLE INSURANCE

ALTA COMMITMENT FOR TITLE INSURANCE (07-01-2021) SCHEDULE B PART II

ISSUED BY
STEWART TITLE GUARANTY COMPANY

23. Terms, conditions, easements, liabilities and/or obligations arising by reason of Certificate of Grandfathered Groundwater Right recorded in [Docket 7306 at page 1091](#); [Docket 7306 at page 1092](#) and [Docket 8349 at page 811](#).
24. Declaration of Conditions, Restrictions and Covenants Running with the Land recorded in [Docket 7410 at page 1040](#).
25. Terms, conditions, easements, liabilities and/or obligations arising by reason of Final Order of Condemnation recorded in [Docket 8894 at page 1192 and Amended Final Order recorded in 8905 at page 1504](#).
26. Terms, conditions, easements, liabilities and/or obligations arising by reason of Boundary Line Agreement recorded in [Docket 10313 at page 472](#) and Notice of Amendment to Boundary Line Agreement recorded in [Docket 11691 at page 597](#).
27. Terms, conditions, easements, liabilities and/or obligations arising by reason of Drainage Agreement recorded in [Docket 10865 at page 975](#) and Notice of Amendment and Notice of Scrivener's Error to Drainage Agreement recorded in [Docket 11691 at page 606](#).
28. Terms, conditions, easements, liabilities and/or obligations arising by reason of Non-Exclusive Easement for Ingreaa, Egress and Utilities recorded in Sequence No. [20133030679](#).
29. Terms, conditions, easements, liabilities and/or obligations arising by reason of Declaration of Easement recorded in Sequence No. [20133030680](#).
30. Matters shown on survey recorded in [Book 41 of Maps, Page 40 of Records of Survey](#).
31. Matters shown on survey recorded in Sequence No. [20133120678](#) of Record of Survey.
32. Terms, conditions, easements, liabilities and/or obligations arising by reason of Abandonment of Easements recorded in Sequence No. [20133030676](#) to abandon, terminate and release easements recorded in [Docket 896 at page 82](#); [Docket 4268 at page 203](#); [Docket 10665 at page 435](#); [Docket 1768 at page 359](#); [Docket 7264 at page 1260](#); [Docket 10628 at page 898](#) and [Docket 9533 at page 1475](#).
33. Rights of Parties in Possession

This page is only a part of a 2021 ALTA® Commitment for Title Insurance. This Commitment is not valid without the Notice; the Commitment to Issue Policy; the Commitment Conditions; Schedule A; Schedule B, Part I - Requirements; and Schedule B, Part II - Exceptions; and a countersignature by the Company or its issuing agent that may be in electronic form.

Copyright 2021 American Land Title Association. All rights reserved.

The use of this Form (or any derivative thereof) is restricted to ALTA licensees and ALTA members in good standing as of the date of use. All other uses are prohibited. Reprinted under license from the American Land Title Association.

File No.: 2601298

ALTA Commitment for Title Insurance Schedule BII (07-01-2021)

Page 12 of 12



COMMITMENT FOR TITLE INSURANCE

ADDENDUM TO COMMITMENT FOR TITLE INSURANCE

The policy or policies to be issued will contain exceptions to or exclusions from coverage as to the following matters unless the same are disposed of to the satisfaction of or by agreement with the Company.

EXCEPTIONS TO STANDARD POLICIES AND ALTA OWNER'S POLICIES

1. Taxes or assessments which are not shown as existing liens by the records of any taxing authority that levies taxes or assessments on real property or by the Public Records. Proceedings by a public agency which may result in taxes or assessments, or notices of such proceedings whether or not shown by the records of such agency or by the Public Records
2. Any facts, rights, interest or claims which are not shown by the Public Records but which could be ascertained by an inspection of the land or by making inquiry of persons in possession thereof.
3. Easements, liens or encumbrances, or claims thereof, which are not shown by the Public Records.
4. Discrepancies, conflicts in boundary lines, shortage in area, encroachments, or any other facts which a correct survey would disclose, and which are not shown by the Public Records.
5. (a) Unpatented mining claims.
(b) reservations or exceptions in patents or in Acts authorizing the issuance thereof.
(c) water rights, claims or title to water.
6. Any right, title, interest, estate or easement in land beyond the lines of the area specifically described or referred to in Schedule A, or in abutting streets, roads, avenues, alleys, lanes, ways or waterways, but nothing in this paragraph shall modify or limit the extent to which the ordinary right of an abutting owner for access to a physically open street or highway is insured by this policy.
7. Any lien, or right to a lien, for services, labor or material heretofore or hereafter furnished, imposed by law and not shown by the Public Records.

EXCLUSIONS FROM STANDARD POLICIES, ALTA OWNER'S POLICIES AND ALTA LOAN POLICIES EXCEPT 2006 POLICY FORMS

1. (a) Any law, ordinance or governmental regulation (including but not limited to building and zoning laws, ordinances, or regulations) restricting, regulating, prohibiting or relating to (i) the occupancy, use, or enjoyment of the land; (ii) the character, dimensions or location of any improvement now or hereafter erected on the land; (iii) a separation in ownership or a change in the dimensions or area of the land or any parcel of which the land is or was a part; or (iv) environmental protection, or the effect of the violation of any of these laws, ordinances or governmental regulations, except to the extent that a notice of the enforcement thereof or a notice of a defect, lien or encumbrance resulting from a violation or alleged violation affecting the land has been recorded in the Public Records at Date of Policy.
(b) Any governmental police power not excluded by (a) above, except to the extent that a notice of the exercise thereof or a notice of defect, lien or encumbrance resulting from a violation or alleged violation affecting the land has been recorded in the Public Records at Date of Policy.
2. Rights of eminent domain unless notice of the exercise thereof has been recorded in the Public Records at Date of Policy, but not excluding from coverage any taking which has occurred prior to Date of Policy which would be binding on the rights of a purchaser for value without knowledge.
3. Defects, liens, encumbrances, adverse claims or other matters:
(a) created, suffered, assumed or agreed to by the insured claimant;
(b) not known to the Company, not recorded in the Public Records at Date of Policy, but known to the insured claimant and not disclosed in writing to the Company by the insured claimant prior to the date the insured claimant became an insured under this policy;
(c) resulting in no loss or damage to the insured claimant;
(d) attaching or created subsequent to Date of Policy; or
(e) resulting in loss or damage which would not have been sustained if the insured claimant had paid value for the estate or interest insured by this policy.
4. Any claim, which arises out of the transaction (vesting in the insured the estate or interest)(creating the interest of the mortgagee) insured by this policy, by reason of the operation of federal bankruptcy, state insolvency, or similar creditors' rights laws, that is based on:
(a) the transaction creating the (estate or interest insured by this policy)(interest of the insured mortgagee) being deemed a fraudulent conveyance or fraudulent transfer, or
(b) the subordination of the insured mortgage (if applicable) as a result of the application of the doctrine of equitable subordination; or
(c) the transaction creating the (estate or interest insured by this policy)(interest of the insured mortgagee) being deemed a preferential transfer except where the preferential transfer results from the failure:
(i) to timely record the instrument of transfer, or
(ii) of such recordation to impart notice to a purchaser for value or a judgment or lien creditor.

In addition, as to an ALTA Loan Policy only:

5. Unenforceability of the lien of the insured mortgage because of the inability or failure of the insured at Date of Policy, or the inability or failure of any subsequent owner of the indebtedness, to comply with applicable doing business laws of the state in which the land is situated.
6. Invalidity or unenforceability of the lien of the insured mortgage, or claim thereof, which arises out of the transaction evidenced by the insured mortgage and is based upon usury or any consumer credit protection or truth in lending law.
7. Any statutory lien for services, labor or materials (or the claim of priority of any statutory lien for services, labor or materials over the lien of the insured mortgage) arising from an improvement or work related to the land which is contracted for and commenced subsequent to Date of Policy and is not financed in whole or in part by proceeds of the indebtedness secured by the insured mortgage which at Date of Policy the insured has advanced or is obligated to advance.

COMMITMENT FOR TITLE INSURANCE

NOTE: Exceptions numbered 1 through 7 above will be eliminated from an ALTA (Extended Coverage) Owner's or Loan Policy. Exclusions 1 through 7 are exclusions from coverage in the regular form of the policy and said items cannot be eliminated.

EXCLUSIONS FROM ALTA 2006 OWNER'S POLICY:

The following matters are expressly excluded from the coverage of this policy, and the Company will not pay loss or damage, costs, attorneys' fees, or expenses that arise by reason of:

1. (a) Any law, ordinance, permit, or governmental regulation (including those relating to building and zoning) restricting, regulating, prohibiting, or relating to
 - (i) the occupancy, use, or enjoyment of the Land;
 - (ii) the character, dimensions, or location of any improvement erected on the Land;
 - (iii) the subdivision of land; or
 - (iv) environmental protection;or the effect of any violation of these laws, ordinances, or governmental regulations. This Exclusion 1(a) does not modify or limit the coverage provided under Covered Risk 5.
(b) Any governmental police power. This Exclusion 1(b) does not modify or limit the coverage provided under Covered Risk 6.
2. Rights of eminent domain. This Exclusion does not modify or limit the coverage provided under Covered Risk 7 or 8.
3. Defects, liens, encumbrances, adverse claims, or other matters
 - (a) created, suffered, assumed, or agreed to by the Insured Claimant;
 - (b) not Known to the Company, not recorded in the Public Records at Date of Policy, but Known to the Insured Claimant and not disclosed in writing to the Company by the Insured Claimant prior to the date the Insured Claimant became an Insured under this policy;
 - (c) resulting in no loss or damage to the Insured Claimant;
 - (d) attaching or created subsequent to Date of Policy (however, this does not modify or limit the coverage provided under Covered Risk 9 and 10); or
 - (e) resulting in loss or damage that would not have been sustained if the Insured Claimant had paid value for the Title.
4. Any claim, by reason of the operation of federal bankruptcy, state insolvency, or similar creditors' rights laws, that the transaction vesting the Title as shown in Schedule A, is
 - (a) a fraudulent conveyance or fraudulent transfer; or
 - (b) a preferential transfer for any reason not stated in Covered Risk 9 of this policy.
5. Any lien on the Title for real estate taxes or assessments imposed by governmental authority and created or attaching between Date of Policy and the date of recording of the deed or other instrument of transfer in the Public Records that vests Title as shown in Schedule A.

NOTE: Exceptions numbered 1 through 7 above will be eliminated from an ALTA (Extended Coverage) Owner's or Loan Policy. Exclusions 1 through 5 are exclusions from coverage in the regular form of the policy and said items cannot be eliminated.

EXCLUSIONS FROM ALTA 2006 LOAN POLICY:

The following matters are expressly excluded from the coverage of this policy, and the Company will not pay loss or damage, costs, attorneys' fees, or expenses that arise by reason of:

1. (a) Any law, ordinance, permit, or governmental regulation (including those relating to building and zoning) restricting, regulating, prohibiting, or relating to
 - (i) the occupancy, use, or enjoyment of the Land;
 - (ii) the character, dimensions, or location of any improvement erected on the Land;
 - (iii) the subdivision of land; or
 - (iv) environmental protection;or the effect of any violation of these laws, ordinances, or governmental regulations. This Exclusion 1(a) does not modify or limit the coverage provided under Covered Risk 5.
(b) Any governmental police power. This Exclusion 1(b) does not modify or limit the coverage provided under Covered Risk 6.
2. Rights of eminent domain. This Exclusion does not modify or limit the coverage provided under Covered Risk 7 or 8.
3. Defects, liens, encumbrances, adverse claims, or other matters
 - (a) created, suffered, assumed, or agreed to by the Insured Claimant;
 - (b) not Known to the Company, not recorded in the Public Records at Date of Policy, but Known to the Insured Claimant and not disclosed in writing to the Company by the Insured Claimant prior to the date the Insured Claimant became an Insured under this policy;
 - (c) resulting in no loss or damage to the Insured Claimant;
 - (d) attaching or created subsequent to Date of Policy (however, this does not modify or limit the coverage provided under Covered Risk 11, 13, or 14); or
 - (e) resulting in loss or damage that would not have been sustained if the Insured Claimant had paid value for the Insured Mortgage.
4. Unenforceability of the lien of the Insured Mortgage because of the inability or failure of an Insured to comply with applicable doing-business laws of the state where the Land is situated.
5. Invalidity or unenforceability in whole or in part of the lien of the Insured Mortgage that arises out of the transaction evidenced by the Insured Mortgage and is based upon usury or any consumer credit protection or truth-in-lending law.
6. Any claim, by reason of the operation of federal bankruptcy, state insolvency, or similar creditors' rights laws, that the transaction creating the lien of the Insured Mortgage, is
 - (a) a fraudulent conveyance or fraudulent transfer, or
 - (b) a preferential transfer for any reason not stated in Covered Risk 13(b) of this policy.

COMMITMENT FOR TITLE INSURANCE

7. Any lien on the Title for real estate taxes or assessments imposed by governmental authority and created or attaching between Date of Policy and the date of recording of the Insured Mortgage in the Public Records. This Exclusion does not modify or limit the coverage provided under Covered Risk 11(b).

NOTE: Exceptions numbered 1 through 7 above will be eliminated from an ALTA (Extended Coverage) Owner's or Loan Policy. Exclusions 1 through 7 are exclusions from coverage in the regular form of the policy and said items cannot be eliminated.

EXCLUSIONS FROM 12/02/13 ALTA HOMEOWNER'S POLICIES

In addition to the Exceptions in Schedule B, You are not insured against loss, costs, attorneys' fees, and expenses resulting from:

1. Governmental police power, and the existence or violation of any law or government regulation concerning:
 - a. building
 - b. zoning
 - c. land use
 - d. improvements on the land
 - e. land division
 - f. environmental protection

This Exclusion does not limit the coverage described in Covered Risk 8.a., 14, 15, 16, 18, 19, 20, 23 or 27.

2. The failure of Your existing structures, or any part of them, to be constructed in accordance with applicable building codes. This Exclusion does not limit the coverage described in Covered Risk 14 or 15.
3. The right to take the Land by condemning it. This Exclusion does not limit the coverage described in Covered Risk 17.
4. Risks:
 - a. that are created, allowed, or agreed to by You, whether or not they appear in the Public Records;
 - b. that are Known to You at the Policy Date, but not to Us, unless they are recorded in the Public Records at the Policy Date;
 - c. that result in no loss to You; or
 - d. that first occur after the Policy Date - this does not limit the coverage described in Covered Risk 7, 8.e., 25, 26, 27 or 28.
5. Failure to pay value for Your Title.
6. Lack of a right:
 - a. to any land outside the area specifically described and referred to in paragraph 3 of Schedule A; and
 - b. in streets, alleys, or waterways that touch the Land.

This Exclusion does not limit the coverage described in Covered Risk 11 or 21.

7. The transfer of the Title to You is invalid as a preferential transfer or as a fraudulent transfer or conveyance under federal bankruptcy.
8. Contamination, explosion, fire, flooding, vibration, fracturing, earthquake, or subsidence.
9. Negligence by a person or an Entity exercising a right to extract or develop mineral, water, or any other substances.

LIMITATIONS ON COVERED RISKS

Your insurance for the following Covered Risks is limited on the Owner's Coverage Statement as follows:

* For Covered Risk 16, 18, 19, and 21 Your Deductible Amount and Our Maximum Dollar Limit of Liability shown in Schedule A. The deductible amounts and maximum dollar limits shown on Schedule A are as follows:

	Your Deductible Amount	Our Maximum Dollar Limit of Liability
Covered Risk 16:	1% of Policy Amount or \$2,500.00 (whichever is less)	\$10,000.00
Covered Risk 18:	1% of Policy Amount or \$5,000.00 (whichever is less)	\$25,000.00
Covered Risk 19:	1% of Policy Amount or \$5,000.00 (whichever is less)	\$25,000.00
Covered Risk 21:	1% of Policy Amount or \$2,500.00	\$5,000.00

COMMITMENT FOR TITLE INSURANCE

Updated: August 24, 2023

STEWART INFORMATION SERVICES CORPORATION GRAMM-LEACH BLILEY PRIVACY NOTICE

This Stewart Information Services Corporation Privacy Notice ("Notice") explains how we and our affiliates and majority-owned subsidiary companies (collectively, "Stewart," "our," or "we") collect, use, and protect personal information, when and to whom we disclose such information, and the choices you have about the use and disclosure of your information. Pursuant to Title V of the Gramm-Leach Bliley Act ("GLBA") and other Federal and state laws and regulations applicable to financial institutions, consumers have the right to limit some, but not all sharing of their personal information. Please read this Notice carefully to understand how Stewart uses your personal information.

The types of personal information Stewart collects, and shares depends on the product or service you have requested.

Stewart may collect the following categories of personal and financial information from you throughout your transaction:

1. Identifiers: Real name, alias, online IP address if accessing company websites, email address, account name, unique online identifier, or other similar identifiers.
2. Demographic Information: Marital status, gender, date of birth.
3. Personal Information and Personal Financial Information: Full name, signature, social security number, address, driver's license number, passport number, telephone number, insurance policy number, education, employment, employment history, bank account number, credit card number, debit card number, credit reports, or any other information necessary to complete the transaction.

Stewart may collect personal information about you from:

1. Publicly available information from government records.
2. Information we receive directly from you or your agent(s), such as your lender or real estate broker.
3. Information we receive from consumer reporting agencies and/or governmental entities, either directly from these entities or through others.

Stewart may use your personal information for the following purposes:

1. To provide products and services to you in connection with a transaction.
2. To improve our products and services.
3. To communicate with you about our affiliates', and others' products and services, jointly or independently.

Stewart may use or disclose the personal information we collect for one or more of the following purposes:

- To fulfill or meet the reason for which the information is provided.
- To provide, support, personalize, and develop our website, products, and services.
- To create, maintain, customize, and secure your account with Stewart.
- To process your requests, purchases, transactions, and payments and prevent transactional fraud.
- To prevent and/or process claims.
- To assist third party vendors/service providers who complete transactions or perform services on Stewart's behalf pursuant to valid service provider agreements.
- As necessary or appropriate to protect the rights, property or safety of Stewart, our customers, or others.
- To provide you with support and to respond to your inquiries, including to investigate and address your concerns and monitor and improve our responses.
- To help maintain the safety, security, and integrity of our website, products and services, databases and other technology-based assets, and business.
- To respond to law enforcement or regulator requests as required by applicable law, court order, or governmental regulations.
- Auditing for compliance with federal and state laws, rules, and regulations.
- Performing services including maintaining or servicing accounts, providing customer service, processing, or fulfilling orders and transactions, verifying customer information, processing payments.
- To evaluate or conduct a merger, divestiture, restructuring, reorganization, dissolution, or other sale or transfer of some or all our assets, whether as a going concern or as part of bankruptcy, liquidation, or similar proceeding, in which personal information held by us is among the assets transferred.

COMMITMENT FOR TITLE INSURANCE

Stewart will not collect additional categories of personal information or use the personal information we collected for materially different, unrelated, or incompatible purposes without providing you notice.

Disclosure of Personal Information to Affiliated Companies and Nonaffiliated Third Parties

Stewart does not sell your personal information to nonaffiliated third parties. Stewart may share your information with those you have designated as your agent throughout the course of your transaction (for example, your realtor, broker, or a lender). Stewart may disclose your personal information to non-affiliated third-party service providers and vendors to render services to complete your transaction.

We share your personal information with the following categories of third parties:

- Non-affiliated service providers and vendors we contract with to render specific services (For example, search companies, mobile notaries, and companies providing credit/debit card processing, billing, shipping, repair, customer service, auditing, marketing, etc.)
- To enable Stewart to prevent criminal activity, fraud, material misrepresentation, or nondisclosure.
- Stewart's affiliated and subsidiary companies.
- Parties involved in litigation and attorneys, as required by law.
- Financial rating organizations, rating bureaus and trade associations, taxing authorities, if required in the transaction.
- Federal and State Regulators, law enforcement and other government entities to law enforcement or authorities in connection with an investigation, or in response to a subpoena or court order.

The law does not require your prior authorization or consent and does not allow you to restrict the disclosures described above. Additionally, we may disclose your information to third parties for whom you have given us authorization or consent to make such disclosure. We do not otherwise share your Personal Information or browsing information with non-affiliated third parties, except as required or permitted by law.

Right to Limit Use of Your Personal Information

You have the right to opt-out of sharing of your personal information among our affiliates to directly market to you. To opt-out of sharing your information with affiliates for direct marketing, you may send an "opt out" request to OptOut@stewart.com, or contact us through other available methods provided under "Contact Information" in this Notice. We do not share your Personal Information with nonaffiliates for their use to directly market to you without your consent.

How Stewart Protects Your Personal Information

Stewart maintains physical, technical, and administrative safeguards and policies to protect your personal information.

Contact Information

If you have specific questions or comments about this Notice, the ways in which Stewart collects and uses your information described herein, or your choices and rights regarding such use, please do not hesitate to contact us at:

Phone: Toll Free at 1-866-571-9270

Email: Privacyrequest@stewart.com

Postal Address: Stewart Information Services Corporation
Attn: Mary Thomas, Chief Compliance and Regulatory Officer
1360 Post Oak Blvd., Ste. 100, MC #14-1
Houston, TX 77056

COMMITMENT FOR TITLE INSURANCE

Effective Date: January 1, 2020

Updated: August 24, 2023

STEWART INFORMATION SERVICES CORPORATION PRIVACY NOTICE FOR CALIFORNIA RESIDENTS

Stewart Information Services Corporation and its affiliates and majority-owned subsidiary companies (collectively, “Stewart,” “our,” or “we”) respect and are committed to protecting your privacy. Pursuant to the California Consumer Privacy Act of 2018 (“CCPA”) and the California Privacy Rights Act of 2020 (“CPRA”), we are providing this **Privacy Notice** (“CCPA Notice”). This CCPA Notice explains how we collect, use, and disclose personal information, when and to whom we disclose such information, and the rights you, as a California resident have regarding your Personal Information. This CCPA Notice supplements the information contained in Stewart’s existing privacy notice and applies solely to all visitors, users, consumers, and others who reside in the State of California or are considered California Residents as defined in the CCPA (“consumers” or “you”). All terms defined in the CCPA & CPRA have the same meaning when used in this Notice.

Personal and Sensitive Personal Information Stewart Collects

Stewart has collected the following categories of personal and sensitive personal information from consumers within the last twelve (12) months:

A. Identifiers. A real name, alias, postal address, unique personal identifier, online identifier, Internet Protocol address, email address, account name, Social Security number, driver’s license number, passport number, or other similar identifiers.

B. Personal information categories listed in the California Customer Records statute (Cal. Civ. Code § 1798.80(e)). A name, signature, Social Security number, address, telephone number, passport number, driver’s license or state identification card number, insurance policy number, education, employment, employment history, bank account number, credit card number, debit card number, or any other financial information.

C. Protected classification characteristics under California or federal law. Age, race, color, ancestry, national origin, citizenship, marital status, sex (including gender, gender identity, gender expression), veteran or military status.

D. Commercial information. Records of personal property, products or services purchased, obtained, or considered, or other purchasing or consuming histories or tendencies.

E. Internet or other similar network activity. Browsing history, search history, information on a consumer’s interaction with a website, application, or advertisement.

F. Geolocation data

Stewart obtains the categories of personal and sensitive information listed above from the following categories of sources:

- Directly and indirectly from customers, their designees, or their agents (For example, realtors, lenders, attorneys, brokers, etc.)
- Directly and indirectly from activity on Stewart’s website or other applications.
- From third parties that interact with Stewart in connection with the services we provide.

Use of Personal and Sensitive Personal Information

Stewart may use or disclose the personal or sensitive information we collect for one or more of the following purposes:

- a. To fulfill or meet the reason for which the information is provided.
- b. To provide, support, personalize, and develop our website, products, and services.
- c. To create, maintain, customize, and secure your account with Stewart.
- d. To process your requests, purchases, transactions, and payments and prevent transactional fraud.
- e. To prevent and/or process claims.
- f. To assist third party vendors/service providers who complete transactions or perform services on Stewart’s behalf pursuant to valid service provider agreements.
- g. As necessary or appropriate to protect the rights, property or safety of Stewart, our customers, or others.
- h. To provide you with support and to respond to your inquiries, including to investigate and address your concerns and monitor and improve our responses.
- i. To personalize your website experience and to deliver content and product and service offerings relevant to your interests, including targeted offers and ads through our website, third-party sites, and via email or text message (with your consent, where required by law).
- j. To help maintain the safety, security, and integrity of our website, products and services, databases and other technology-based assets, and business.
- k. To respond to law enforcement or regulator requests as required by applicable law, court order, or governmental regulations.
- l. Auditing for compliance with federal and state laws, rules, and regulations.
- m. Performing services including maintaining or servicing accounts, providing customer service, processing, or fulfilling orders and transactions, verifying customer information, processing payments, providing advertising or marketing services or other similar services.
- n. To evaluate or conduct a merger, divestiture, restructuring, reorganization, dissolution, or other sale or transfer of some or all our assets, whether as a going concern or as part of bankruptcy, liquidation, or similar proceeding, in which personal information held by us is among the assets transferred.

COMMITMENT FOR TITLE INSURANCE

Stewart will not collect additional categories of personal or sensitive information or use the personal or sensitive information we collected for materially different, unrelated, or incompatible purposes without providing you notice.

Disclosure of Personal Information to Affiliated Companies and Nonaffiliated Third Parties

Stewart does not sell your personal information to nonaffiliated third parties. Stewart may share your information with those you have designated as your agent throughout the course of your transaction (for example, a realtor, broker, or a lender).

We share your personal information with the following categories of third parties:

- a. Service providers and vendors we contract with to render specific services (For example, search companies, mobile notaries, and companies providing credit/debit card processing, billing, shipping, repair, customer service, auditing, marketing, etc.)
- b. Affiliated Companies.
- c. Parties involved in litigation and attorneys, as required by law.
- d. Financial rating organizations, rating bureaus and trade associations.
- e. Federal and State Regulators, law enforcement and other government entities

In the preceding twelve (12) months, Stewart has disclosed the following categories of personal information:

- Category A: Identifiers
- Category B: California Customer Records personal information categories
- Category C: Protected classification characteristics under California or federal law
- Category D: Commercial Information
- Category E: Internet or other similar network activity
- Category F: Non-public education information

A. Your Consumer Rights and Choices Under CCPA and CPRA

The CCPA and CPRA provide consumers (California residents as defined in the CCPA) with specific rights regarding their personal information. This section describes your rights and explains how to exercise those rights.

i. Access to Specific Information and Data Portability Rights

You have the right to request that Stewart disclose certain information to you about our collection and use of your personal information over the past 12 months. Once we receive and confirm your verifiable consumer request, Stewart will disclose to you:

- The categories of personal information Stewart collected about you.
- The categories of sources for the personal information Stewart collected about you.
- Stewart's business or commercial purpose for collecting that personal information.
- The categories of third parties with whom Stewart shares that personal information.
- The specific pieces of personal information Stewart collected about you (also called a data portability request).
- If Stewart disclosed your personal data for a business purpose, a listing identifying the personal information categories that each category of recipient obtained.

ii. Deletion Request Rights

You have the right to request that Stewart delete any personal information we collected from you and retained, subject to certain exceptions. Once we receive and confirm your verifiable consumer request, Stewart will delete (and direct our service providers to delete) your personal information from our records, unless an exception applies.

Stewart may deny your deletion request if retaining the information is necessary for us or our service providers to:

1. Complete the transaction for which we collected the personal information, provide a good or service that you requested, take actions reasonably anticipated within the context of our ongoing business relationship with you, or otherwise perform our contract with you.
2. Detect security incidents, protect against malicious, deceptive, fraudulent, or illegal activity, or prosecute those responsible for such activities.
3. Debug products to identify and repair errors that impair existing intended functionality.
4. Exercise free speech, ensure the right of another consumer to exercise their free speech rights, or exercise another right provided for by law.
5. Comply with the California Electronic Communications Privacy Act (Cal. Penal Code § 1546 *seq.*).
6. Engage in public or peer-reviewed scientific, historical, or statistical research in the public interest that adheres to all other applicable ethics and privacy laws, when the information's deletion may likely render impossible or seriously impair the research's achievement, if you previously provided informed consent.
7. Enable solely internal uses that are reasonably aligned with consumer expectations based on your relationship with us.
8. Comply with a legal obligation.
9. Make other internal and lawful uses of that information that are compatible with the context in which you provided it.

iii. Opt-Out of Information Sharing and Selling

Stewart does not share or sell information to third parties, as the terms are defined under the CCPA and CPRA. Stewart only shares your personal information as commercially necessary and in accordance with this CCPA Notice.

iv. Correction of Inaccurate Information

You have the right to request that Stewart correct any inaccurate information maintained about.

COMMITMENT FOR TITLE INSURANCE

v. Limit the Use of Sensitive Personal Information

You have the right to limit how your sensitive personal information, as defined in the CCPA and CPRA is disclosed or shared with third parties.

Exercising Your Rights Under CCPA and CPRA

If you have questions or comments about this notice, the ways in which Stewart collects and uses your information described herein, your choices and rights regarding such use, or wish to exercise your rights under California law, please submit a verifiable consumer request to us by the available means provided below:

1. Emailing us at OptOut@stewart.com; or
2. Visiting <https://www.stewart.com/en/quick-links/ccpa-request.html>

Only you, or someone legally authorized to act on your behalf, may make a verifiable consumer request related to your personal information. You may also make a verifiable consumer request on behalf of your minor child, if applicable.

To designate an authorized agent, please contact Stewart through one of the methods mentioned above.

You may only make a verifiable consumer request for access or data portability twice within a 12-month period. The verifiable consumer request must:

- Provide sufficient information that allows us to reasonably verify you are the person about whom we collected personal information or an authorized representative.
- Describe your request with sufficient detail that allows us to properly understand, evaluate, and respond to it.

Stewart cannot respond to your request or provide you with personal information if we cannot verify your identity or authority to make the request and confirm the personal information relates to you.

Making a verifiable consumer request does not require you to create an account with Stewart.

Response Timing and Format

We endeavor to respond to a verifiable consumer request within forty-five (45) days of its receipt. If we require more time (up to an additional 45 days), we will inform you of the reason and extension period in writing.

A written response will be delivered by mail or electronically, at your option.

Any disclosures we provide will only cover the 12-month period preceding the verifiable consumer request's receipt. The response we provide will also explain the reasons we cannot comply with a request, if applicable.

Stewart does not charge a fee to process or respond to your verifiable consumer request unless it is excessive, repetitive, or manifestly unfounded. If we determine that the request warrants a fee, we will tell you why we made that decision and provide you with a cost estimate before completing your request.

Non-Discrimination

Stewart will not discriminate against you for exercising any of your CCPA rights. Unless permitted by the CCPA, we will not:

- Deny you goods or services.
- Charge you a different prices or rates for goods or services, including through granting discounts or other benefits, or imposing penalties.
- Provide you a different level or quality of goods or services.
- Suggest that you may receive a different price or rate for goods or services or a different level or quality of goods or services.

Record Retention

Your personal information will not be kept for longer than is necessary for the business purpose for which it is collected and processed. We will retain your personal information and records based on established record retention policies pursuant to California law and in compliance with all federal and state retention obligations. Additionally, we will retain your personal information to comply with applicable laws, regulations, and legal processes (such as responding to subpoenas or court orders), and to respond to legal claims, resolve disputes, and comply with legal or regulatory recordkeeping requirements.

Changes to This CCPA Notice

Stewart reserves the right to amend this CCPA Notice at our discretion and at any time. When we make changes to this CCPA Notice, we will post the updated Notice on Stewart's website and update the Notice's effective date.

Link to Privacy Notice

<https://www.stewart.com/en/privacy.html>

Contact Information

Stewart Information Services Corporation
Attn: Mary Thomas, Chief Compliance and Regulatory Officer
1360 Post Oak Blvd., Ste. 100, MC #14-1
Houston, TX 77056

PHOTOS

PHOTOS



PHOTOS



PHOTOS



PHOTOS



PHOTOS



PHOTOS



PHOTOS



PHOTOS



PHOTOS



PHOTOS



PHOTOS



PHOTOS



PHOTOS



PHOTOS



PHOTOS



PHOTOS



PHOTOS



PHOTOS



PHOTOS



PHOTOS



PHOTOS



PHOTOS



PHOTOS



PHOTOS



PHOTOS



PHOTOS




PHOTOS



PHOTOS



PHOTOS



PHOTOS



PHOTOS



PHOTOS



PHOTOS



PHOTOS



PHOTOS



PHOTOS



PHOTOS



PHOTOS



PHOTOS



PHOTOS



PHOTOS



PHOTOS




PHOTOS




PHOTOS

Main House Interior



Main House Interior



PHOTOS

Main House Interior



Main House Interior



PHOTOS

Main House Interior



Main House Interior



PHOTOS

Main House Interior



Main House Interior



PHOTOS

Main House Interior



Main House Interior



PHOTOS

Main House Interior



Main House Interior



PHOTOS

Main House Interior



Main House Interior



PHOTOS

Main House Interior



Main House Interior



PHOTOS

Main House Interior



Main House Interior



PHOTOS

Main House Interior



Main House Interior



PHOTOS

Main House Interior



Main House Interior



PHOTOS

Main House Interior



Main House Interior



PHOTOS

Main House Interior



Main House Interior



PHOTOS

Main House Interior



Main House Interior



PHOTOS

Main House Interior



Main House Interior



PHOTOS

Main House Interior



Museum Interior



PHOTOS

Museum Interior



Museum Interior



PHOTOS

Museum Interior



Museum Interior



PHOTOS

Museum Interior



Museum Interior



PHOTOS

Museum Interior



Museum Interior





SCHRADER REAL ESTATE AND AUCTION COMPANY, INC.
950 N Liberty Dr, Columbia City, IN 46725
260-244-7606 • 800-451-2709
www.SchraderAuction.com

